




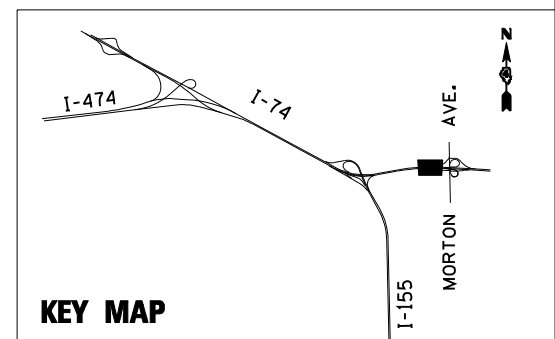


EROSION CONTROL KEY

-  TREE
-  SEEDING CLASS 2A
-  SEEDING CLASS 3 AND 5A
-  SEEDING CLASS 4A AND 5A
-  RIPRAP

CLASS 2A SEEDING SHALL BE PLACED WITHIN 20 FEET OF THE EDGE OF SHOULDER



FILE NAME =	DESIGNED - LDC	REVISED -
...\\D468620-shr-1-74-PermEros09.dgn	DRAWN - JLT	REVISED -
USER NAME = IDOT	CHECKED - GEB	REVISED -
PLOT DATE = 7/16/2012	DATE - JULY 20, 2012	REVISED -



STATE OF ILLINOIS  
DEPARTMENT OF TRANSPORTATION

PERMANENT EROSION AND SEDIMENT CONTROL PLAN  
I-74

SCALE: 1"=50' SHEET NO. 9 OF 35 SHEETS STA. 576+00.00 TO STA. 591+00.00

F.A.I. RTE.	SECTION	COUNTY	TOTAL SHEETS	SHEET NO.
90-[14R;14HB-4,14,14HVB]BR		TAZEWELL	2433	1387
CONTRACT NO. 68620			ILLINOIS FED. AID PROJECT	