







11 SQ YD STONE DUMP RIP CL A3  
11 SQ YD FILTER FABRIC FOR RIPRAP

20 SQ YD STONE DUMP RIP CL A3  
20 SQ YD FILTER FABRIC FOR RIPRAP

PR RAMP F  
PR NB I-155  
PR I-155  
PR SB I-155



EROSION CONTROL KEY

-  TREE
-  SEEDING CLASS 2A
-  SEEDING CLASS 3 AND 5A
-  SEEDING CLASS 4A AND 5A
-  RIPRAP

CLASS 2A SEEDING SHALL BE PLACED WITHIN 20 FEET OF THE EDGE OF SHOULDER

FILE NAME =	DESIGNED - LDC	REVISED -
...\\D468620-sh1-1-155-RampF-PermEros22.dgn	DRAWN - JLT	REVISED -
USER NAME = IDOT	CHECKED - GEB	REVISED -
PLOT DATE = 7/16/2012	DATE - JULY 20, 2012	REVISED -



STATE OF ILLINOIS  
DEPARTMENT OF TRANSPORTATION

PERMANENT EROSION AND SEDIMENT CONTROL PLAN  
I-155 RAMP F

SCALE: 1"=50' SHEET NO. 21 OF 35 SHEETS STA. 326+00.00 TO STA. 341+00.00

F.A.I. RTE.	SECTION	COUNTY	TOTAL SHEETS	SHEET NO.
90-[14Rz(14HB-4,14,14HVB)BR]	TAZEWELL	ILLINOIS	2433	1399
CONTRACT NO. 68620				