






EROSION CONTROL KEY

-  TREE
-  SEEDING CLASS 2A
-  SEEDING CLASS 3 AND 5A
-  SEEDING CLASS 4A AND 5A
-  RIPRAP

CLASS 2A SEEDING SHALL BE PLACED WITHIN 20 FEET OF THE EDGE OF SHOULDER

FILE NAME =	DESIGNED - LDC	REVISED -
...\\D468620-sh1-1-155-RampG-PermEros24.dgn	DRAWN - JLT	REVISED -
USER NAME = IDOT	CHECKED - GEB	REVISED -
PLOT DATE = 7/16/2012	DATE - JULY 20, 2012	REVISED -



STATE OF ILLINOIS
DEPARTMENT OF TRANSPORTATION

PERMANENT EROSION AND SEDIMENT CONTROL PLAN
I-155 RAMP G

SCALE: 1"=50' SHEET NO. 23 OF 35 SHEETS STA. 10+00.00 TO STA. 25+00.00

F.A.I. RTE.	SECTION	COUNTY	TOTAL SHEETS	SHEET NO.
90-[14R(14HB-4,14,14HVB)BR]		TAZEWELL	2433	1401
			CONTRACT NO. 68620	