





-  MAINLINE CROSS SECTION PATTERN LINE
-  RAMP AND SIDEROAD CROSS SECTION PATTERN LINE
-  SEE GRADING PLANS FOR DETENTION BASINS
-  CROSS SECTION MATCH LINE

FILE NAME =	DESIGNED - JJT	REVISED -
...\\D468620-sh-t-xsection-Key-04.dgn	DRAWN - TMB	REVISED -
USER NAME = toddblank	CHECKED - JNR	REVISED -
PLOT DATE = 7/19/2012	DATE - JULY 15, 2011	REVISED -



**STATE OF ILLINOIS
DEPARTMENT OF TRANSPORTATION**

CROSS SECTION KEY PLAN

SCALE: 1"=200' SHEET NO. OF SHEETS STA. TO STA.

F.A.I. RTE.	SECTION	COUNTY	TOTAL SHEETS	SHEET NO.
90	I14R&I4HB-4,14,14HVB BR	TAZEWELL	2433	2145
ILLINOIS FED. AID PROJECT			CONTRACT NO. 68620	