

MODEL NAME: XS_SHEET_Temporary_model_name_7
 DESIGN FILE: \\100051005\Engineering\Documents\Phase II\MOI\0468620-XSECT-I-74-WMATCHES-Stage10.dgn

FILE NAME =	DESIGNED -	REVISED -
...\\0468620-XSECT-I-74-WMATCHES-Stage10.dgn	DRAWN -	REVISED -
USER NAME = tblank	CHECKED -	REVISED -
PLOT DATE = 7/20/2012	DATE - JULY 20, 2012	REVISED -

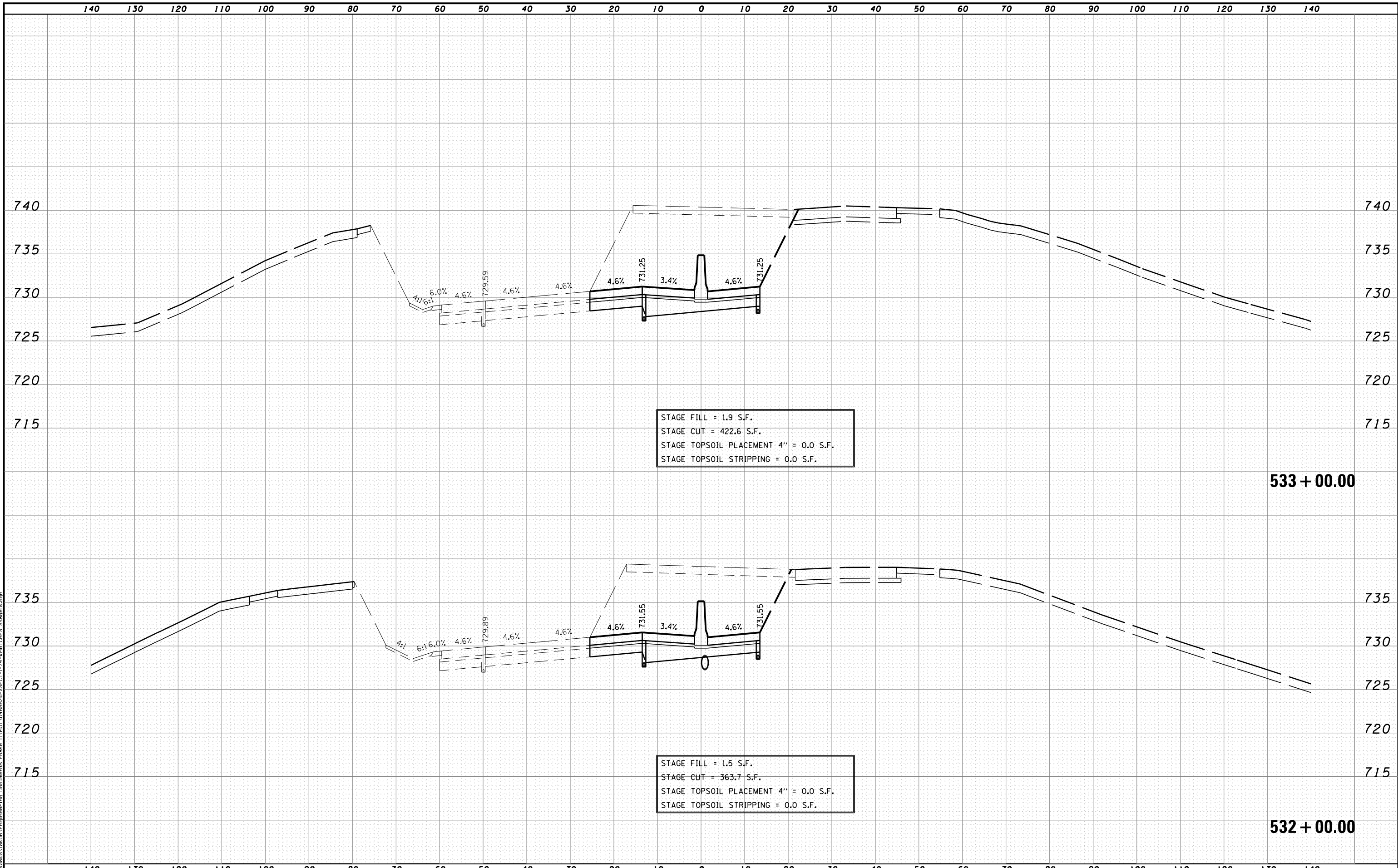


STATE OF ILLINOIS
DEPARTMENT OF TRANSPORTATION

MAINTENANCE OF TRAFFIC – STAGE 10
CROSS SECTIONS – I-74

SCALE: H 1"=10', V 1"=5' SHEET NO. 7 OF 25 SHEETS STA. 530+00.00 TO STA. 531+00.00

F.A.I. RTE.	SECTION	COUNTY	TOTAL SHEETS	SHEET NO.
90	I14R(14HB-4,14,14HVB)BR	TAZEWELL	2433	1001
			CONTRACT NO. 68620	
ILLINOIS FED. AID PROJECT				



MODEL NAME: XS-SHEET - temporary - model_name.B
 DESIGN FILE: \\100005100051\Engineering\Documents\Phase II\MT-0468620-XSECT-I-74-WMATCHES-Stage10.dgn

FILE NAME =	DESIGNED -	REVISED -
...\\100005100051\Engineering\Documents\Phase II\MT-0468620-XSECT-I-74-WMATCHES-Stage10.dgn	DRAWN -	REVISED -
USER NAME = tblank	CHECKED -	REVISED -
PLOT DATE = 7/20/2012	DATE - JULY 20, 2012	REVISED -

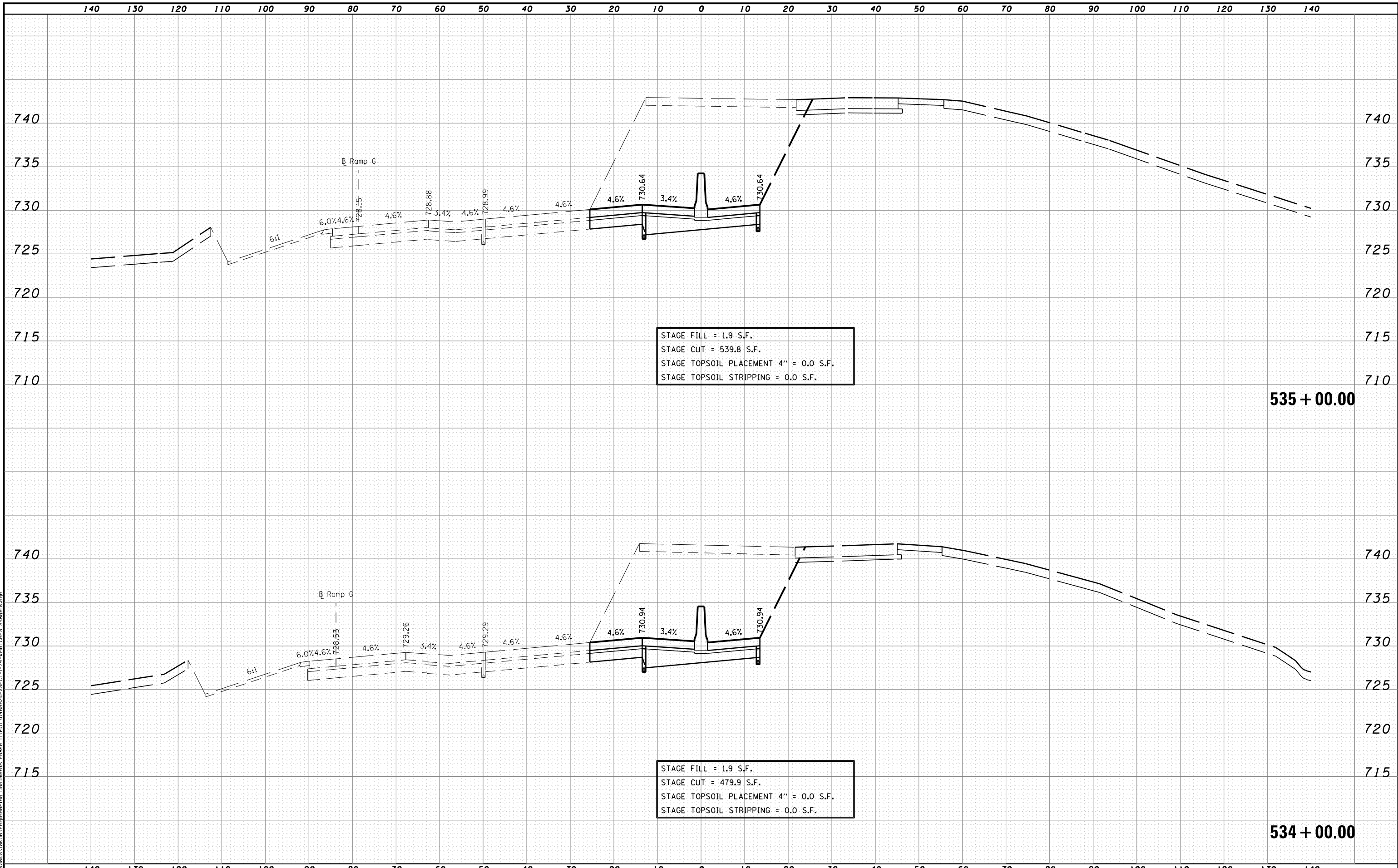


**STATE OF ILLINOIS
DEPARTMENT OF TRANSPORTATION**

**MAINTENANCE OF TRAFFIC - STAGE 10
CROSS SECTIONS - I-74**

SCALE: H 1"=10', V 1"=5' SHEET NO. 8 OF 25 SHEETS STA. 532+00.00 TO STA. 533+00.00

F.A.I. RTE.	SECTION	COUNTY	TOTAL SHEETS	SHEET NO.
90	I14R(I14HB-4,14,14HVB BR)	TAZEWELL	2433	1002
			CONTRACT NO. 68620	
ILLINOIS FED. AID PROJECT				



STAGE FILL = 1.9 S.F.
 STAGE CUT = 539.8 S.F.
 STAGE TOPSOIL PLACEMENT 4" = 0.0 S.F.
 STAGE TOPSOIL STRIPPING = 0.0 S.F.

535 + 00.00

STAGE FILL = 1.9 S.F.
 STAGE CUT = 479.9 S.F.
 STAGE TOPSOIL PLACEMENT 4" = 0.0 S.F.
 STAGE TOPSOIL STRIPPING = 0.0 S.F.

534 + 00.00

MODEL NAME: XS-SHEET - temporary - model_name_9
 DESIGN FILE: \\10000510055\Engineering\Documents\Phase II\MOI\0468620-XSECT-I-74-WMATCHES-Stage10.dgn

FILE NAME =	DESIGNED -	REVISED -
...\\10000510055\Engineering\Documents\Phase II\MOI\0468620-XSECT-I-74-WMATCHES-Stage10.dgn	DRAWN -	REVISED -
USER NAME = tblank	CHECKED -	REVISED -
PLOT DATE = 7/20/2012	DATE - JULY 20, 2012	REVISED -

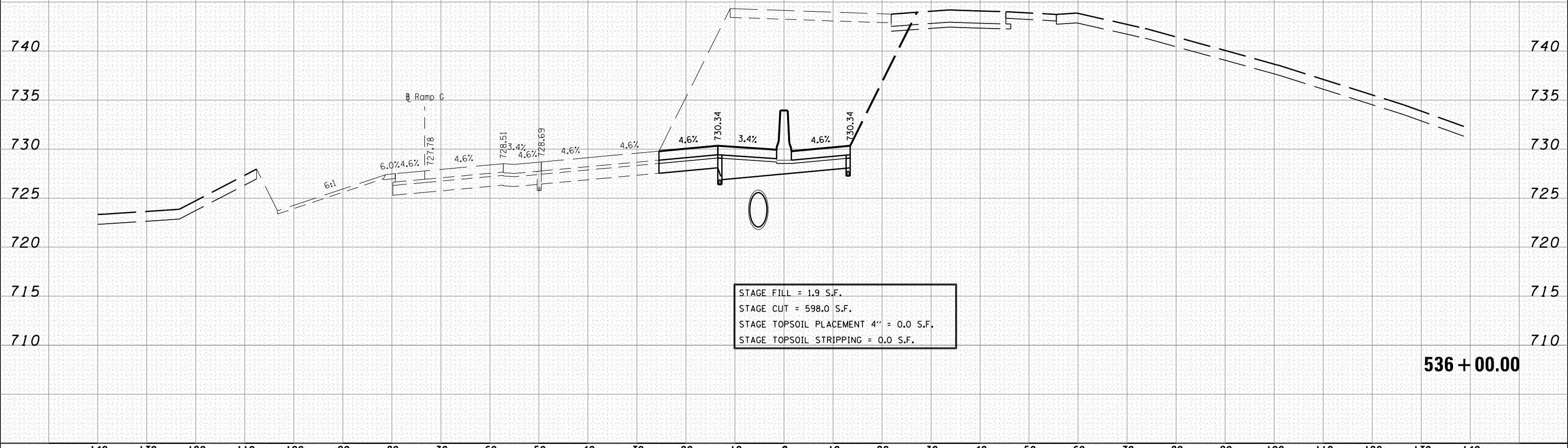


STATE OF ILLINOIS
DEPARTMENT OF TRANSPORTATION

MAINTENANCE OF TRAFFIC - STAGE 10
CROSS SECTIONS - I-74
 SCALE: H 1"=10', V 1"=5' SHEET NO. 9 OF 25 SHEETS STA. 534+00.00 TO STA. 535+00.00

F.A.I. RTE.	SECTION	COUNTY	TOTAL SHEETS	SHEET NO.
90	I14R(14HB-4,14,14HVB)BRJ	TAZEWELL	2433	1003
			CONTRACT NO. 68620	
ILLINOIS FED. AID PROJECT				

140 130 120 110 100 90 80 70 60 50 40 30 20 10 0 10 20 30 40 50 60 70 80 90 100 110 120 130 140



536 + 00.00

MODEL: \\NAE\S\SHEET_TEMP\stage10_model1_name.10
 DESIGN: \\NAE\S\SHEET_TEMP\stage10_model1_name.10.dgn
 USER NAME = tblank
 PLOT DATE = 7/20/2012

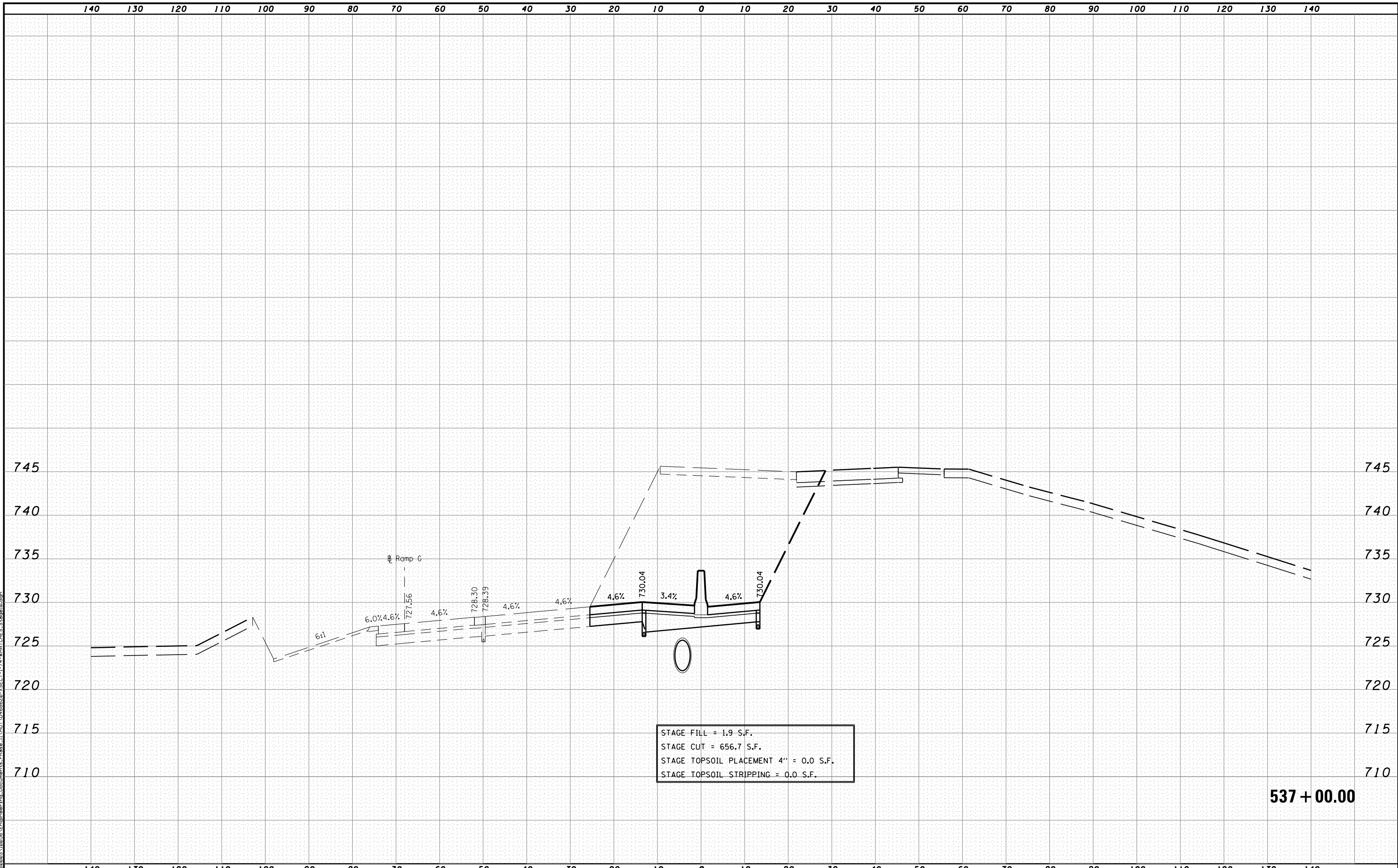
FILE NAME =	DESIGNED -	REVISED -
...\\D468620-XSECT-I-74-WMATCHES.Stage10.dgn	DRAWN -	REVISED -
USER NAME = tblank	CHECKED -	REVISED -
PLOT DATE = 7/20/2012	DATE - JULY 20, 2012	REVISED -



STATE OF ILLINOIS
DEPARTMENT OF TRANSPORTATION

MAINTENANCE OF TRAFFIC - STAGE 10
CROSS SECTIONS - I-74
SCALE: H 1"=10', V 1"=5' SHEET NO. 10 OF 25 SHEETS STA. 536+00.00 TO STA. 536+00.00

F.A.I. RTE.	SECTION	COUNTY	TOTAL SHEETS	SHEET NO.
90	I14R(14HB-4,14,14HVB)BRJ	TAZEWELL	2433	1004
CONTRACT NO. 68620			ILLINOIS FED. AID PROJECT	



537 + 00.00

MODEL NAME: XS-SHEET - temporary - model_name_11
 DESIGN FILE: X:\100005\1005\EA\Engineering\Documents\Phase II\DOT\0468620-XSECT-I-74-WMATCHES-Stage10.dgn

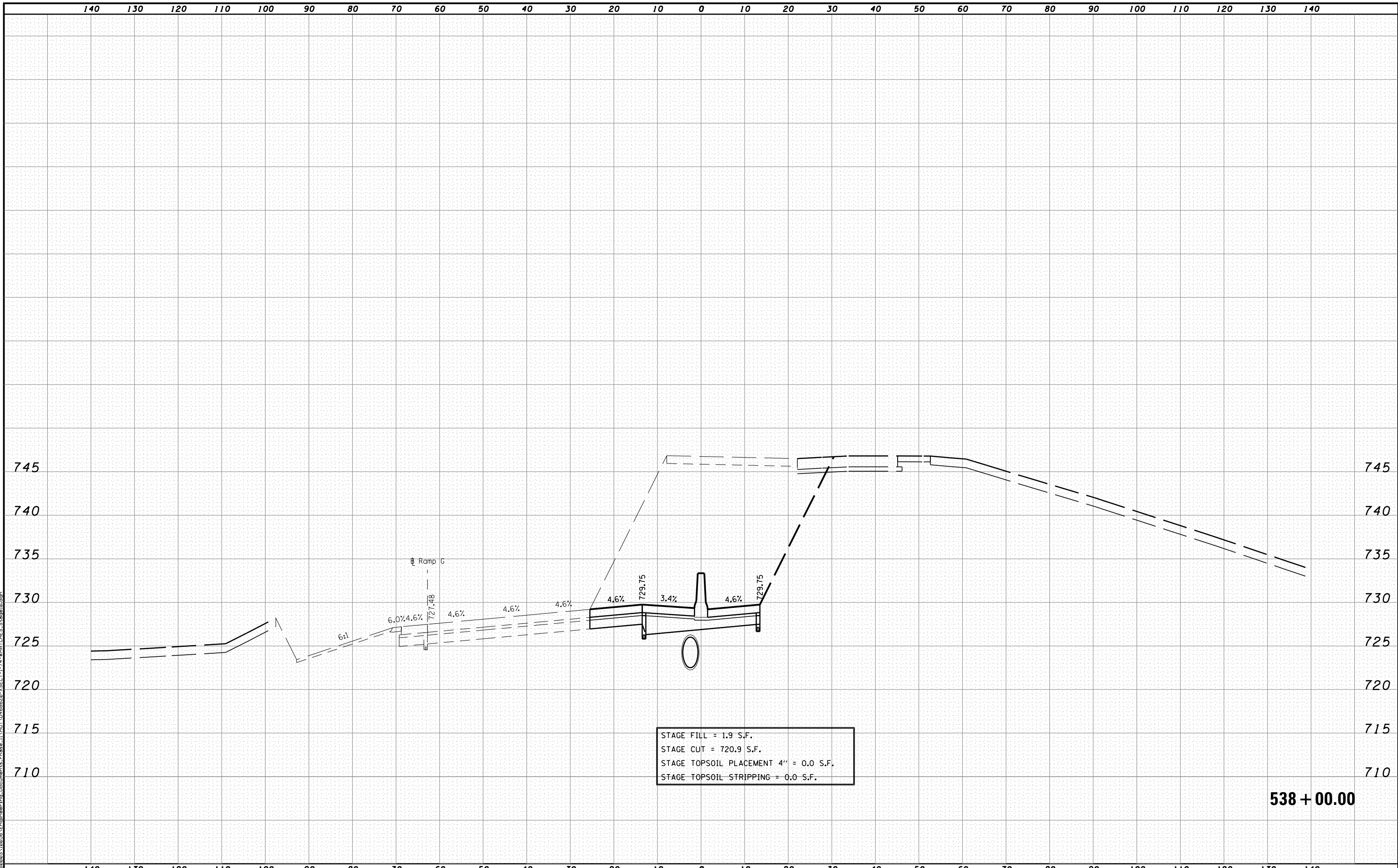
FILE NAME =	DESIGNED -	REVISED -
... \D468620-XSECT-I-74-WMATCHES-Stage10.dgn	DRAWN -	REVISED -
USER NAME = tblank	CHECKED -	REVISED -
PLOT DATE = 7/20/2012	DATE - JULY 20, 2012	REVISED -



STATE OF ILLINOIS
DEPARTMENT OF TRANSPORTATION

MAINTENANCE OF TRAFFIC - STAGE 10
CROSS SECTIONS - I-74
SCALE: H 1"=10', V 1"=5' SHEET NO. 11 OF 25 SHEETS STA. 537+00.00 TO STA. 537+00.00

F.A.I. RTE.	SECTION	COUNTY	TOTAL SHEETS	SHEET NO.
90-[14R(14HB-4,14,14HVB)BR]		TAZEWELL	2433	1005
CONTRACT NO. 68620			ILLINOIS FED. AID PROJECT	



STAGE FILL = 1.9 S.F.
 STAGE CUT = 720.9 S.F.
 STAGE TOPSOIL PLACEMENT 4" = 0.0 S.F.
 STAGE TOPSOIL STRIPPING = 0.0 S.F.

538 + 00.00

MODEL NAME: XS-SHEET - temporary_model_name_12
 DESIGN FILE: \\1000051005\Engineering\Documents\Phase II\MOI\0468620-XSECT-I-74-WMATCHES-Stage10.dgn

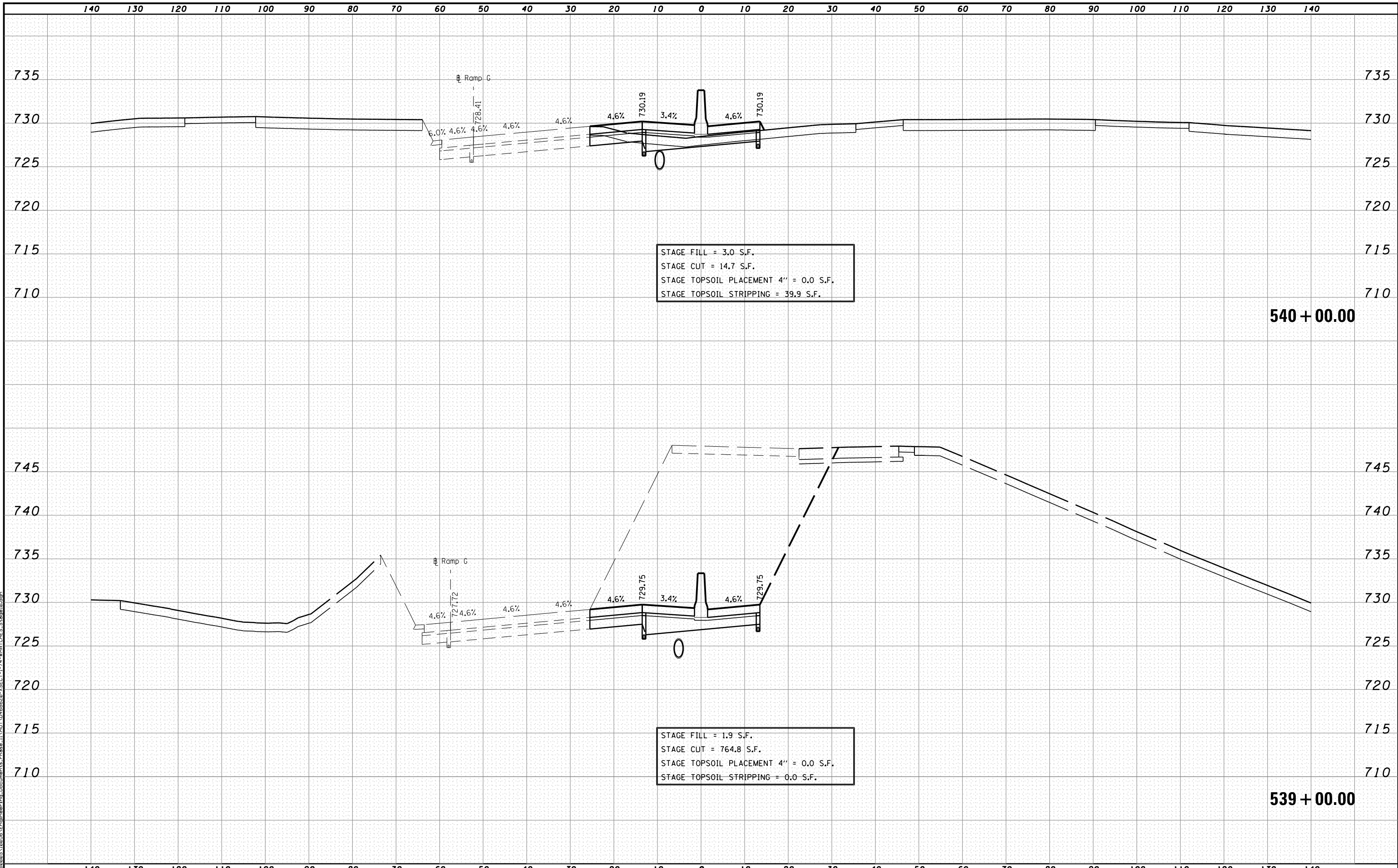
FILE NAME =	DESIGNED -	REVISED -
...\\1000051005\Engineering\Documents\Phase II\MOI\0468620-XSECT-I-74-WMATCHES-Stage10.dgn	DRAWN -	REVISED -
USER NAME = tblank	CHECKED -	REVISED -
PLOT DATE = 7/20/2012	DATE - JULY 20, 2012	REVISED -



STATE OF ILLINOIS
 DEPARTMENT OF TRANSPORTATION

MAINTENANCE OF TRAFFIC - STAGE 10
 CROSS SECTIONS - I-74
 SCALE: H 1"=10', V 1"=5' SHEET NO. 12 OF 25 SHEETS STA. 538+00.00 TO STA. 538+00.00

F.A.I. RTE.	SECTION	COUNTY	TOTAL SHEETS	SHEET NO.
90	I14R(14HB-4,14,14HVB)BR	TAZEWELL	2433	1006
CONTRACT NO. 68620			ILLINOIS FED. AID PROJECT	



STAGE FILL = 3.0 S.F.
 STAGE CUT = 14.7 S.F.
 STAGE TOPSOIL PLACEMENT 4" = 0.0 S.F.
 STAGE TOPSOIL STRIPPING = 39.9 S.F.

540 + 00.00

STAGE FILL = 1.9 S.F.
 STAGE CUT = 764.8 S.F.
 STAGE TOPSOIL PLACEMENT 4" = 0.0 S.F.
 STAGE TOPSOIL STRIPPING = 0.0 S.F.

539 + 00.00

MODEL NAME: XS-SHEET - temporary - model_name_13
 DESIGN FILE: \\100005100051\Engineering\Documents\Phase II\MOI\0468620-XSECT-I-74-WMATCHES-Stage10.dgn

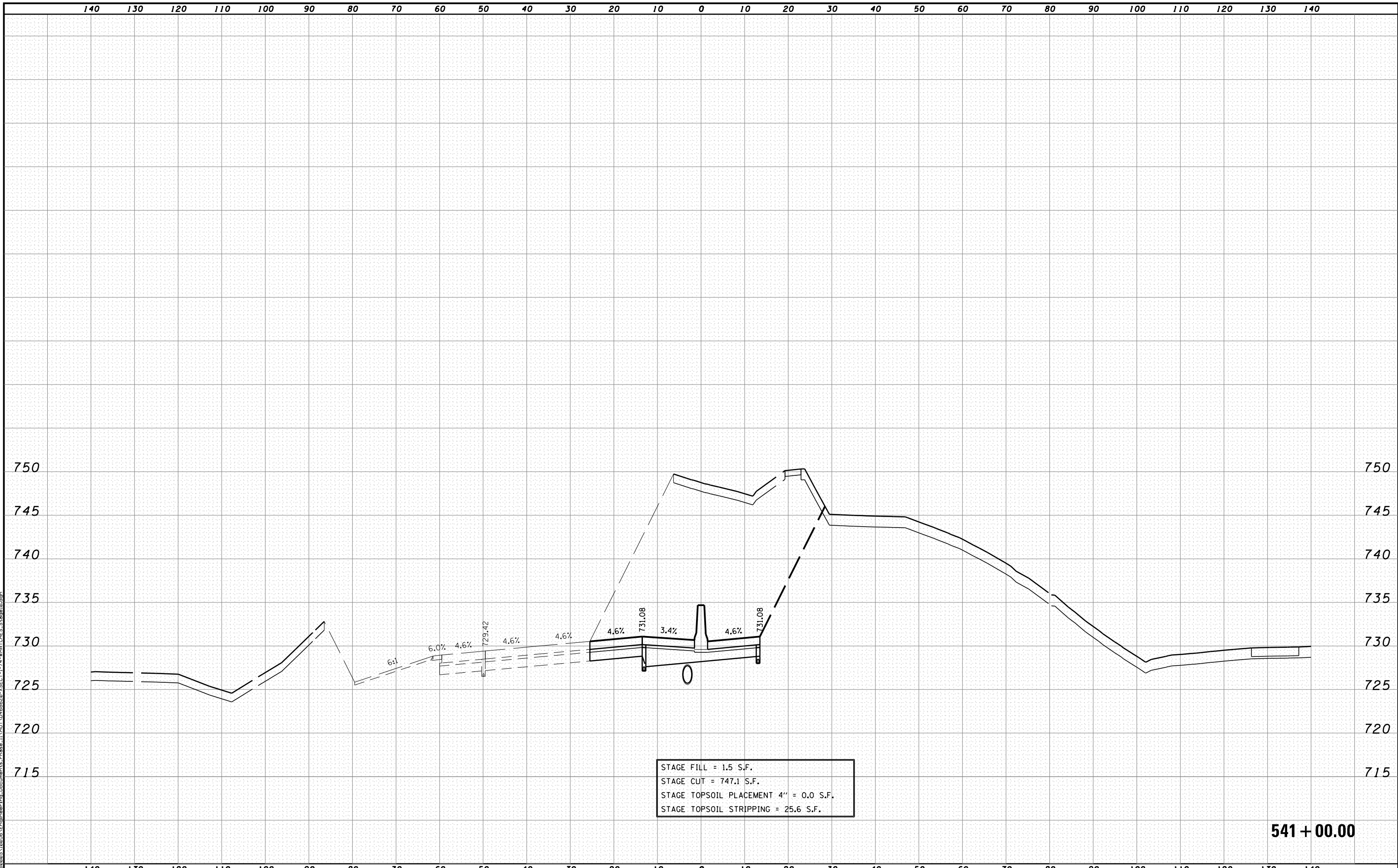
FILE NAME =	DESIGNED -	REVISED -
...\\100005100051\Engineering\Documents\Phase II\MOI\0468620-XSECT-I-74-WMATCHES-Stage10.dgn	DRAWN -	REVISED -
USER NAME = tblank	CHECKED -	REVISED -
PLOT DATE = 7/20/2012	DATE - JULY 20, 2012	REVISED -



STATE OF ILLINOIS
 DEPARTMENT OF TRANSPORTATION

MAINTENANCE OF TRAFFIC - STAGE 10
 CROSS SECTIONS - I-74
 SCALE: H 1"=10', V 1"=5'
 SHEET NO. 13 OF 25 SHEETS
 STA. 539+00.00 TO STA. 540+00.00

F.A.I. RTE.	SECTION	COUNTY	TOTAL SHEETS	SHEET NO.
90	I14R(14HB-4,14,14HVB)BR	TAZEWELL	2433	1007
			CONTRACT NO. 68620	
ILLINOIS FED. AID PROJECT				



541 + 00.00

MODEL: \\NAME: XS-SHEET - temporary - model_name_14
 DESIGN: \\FILE: \\X:\100005\10055A\Engineering\Documents\Phase II\MOI\0468620-XSECT-I-74-WMATCHES-Stage10.dgn

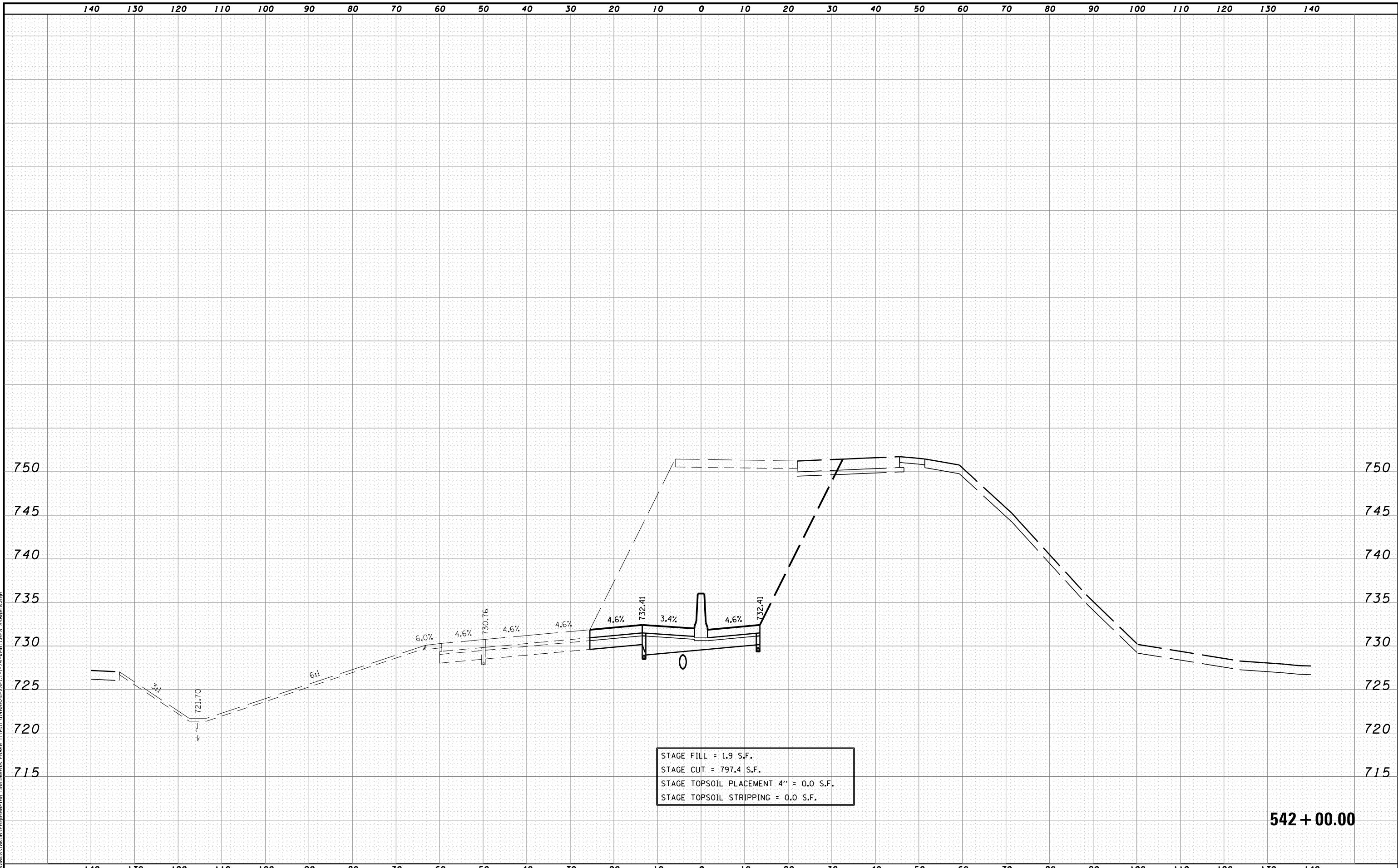
FILE NAME =	DESIGNED -	REVISED -
...\\D468620-XSECT-I-74-WMATCHES-Stage10.dgn	DRAWN -	REVISED -
USER NAME = tblank	CHECKED -	REVISED -
PLOT DATE = 7/20/2012	DATE - JULY 20, 2012	REVISED -



STATE OF ILLINOIS
DEPARTMENT OF TRANSPORTATION

MAINTENANCE OF TRAFFIC - STAGE 10
CROSS SECTIONS - I-74
SCALE: H 1"=10', V 1"=5' SHEET NO. 14 OF 25 SHEETS STA. 541+00.00 TO STA. 541+00.00

F.A.I. RTE.	SECTION	COUNTY	TOTAL SHEETS	SHEET NO.
90-[14R(14HB-4,14,14HVB)BR]	TAZEWELL	2433	1008	
CONTRACT NO. 68620			ILLINOIS FED. AID PROJECT	



542 + 00.00

MODEL NAME: XS-SHEET - temporary_model_name_15
 DESIGN FILE: \\S:\08620\08620\Engineering\Documents\Phase II\MOI\0468620-XSECT-I-74-WMATCHES-Stage10.dgn

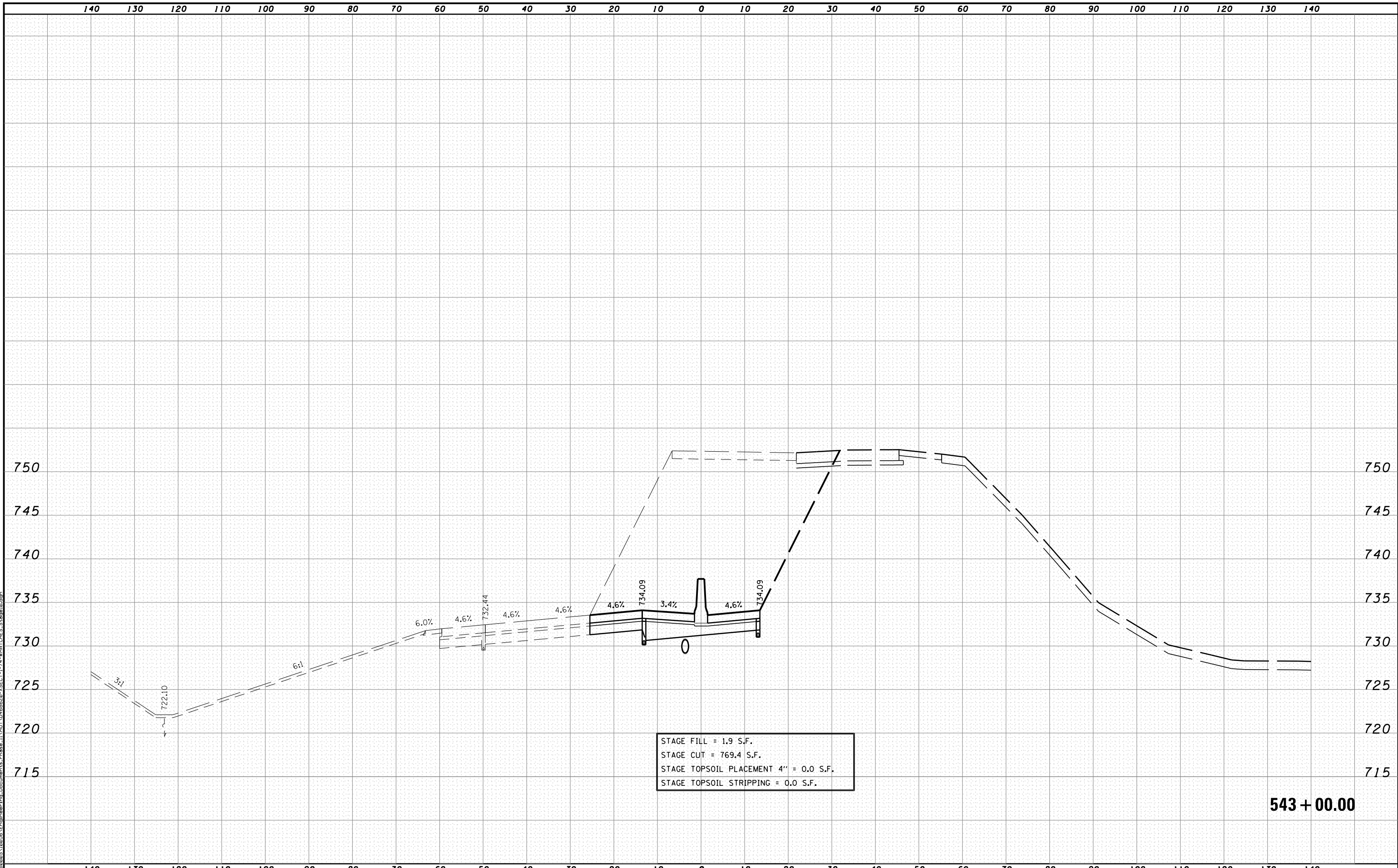
FILE NAME =	DESIGNED -	REVISED -
...D468620-XSECT-I-74-WMATCHES-Stage10.dgn	DRAWN -	REVISED -
USER NAME = tblank	CHECKED -	REVISED -
PLOT DATE = 7/20/2012	DATE - JULY 20, 2012	REVISED -



STATE OF ILLINOIS
DEPARTMENT OF TRANSPORTATION

MAINTENANCE OF TRAFFIC - STAGE 10
CROSS SECTIONS - I-74
SCALE: H 1"=10', V 1"=5' SHEET NO. 15 OF 25 SHEETS STA. 542+00.00 TO STA. 542+00.00

F.A.I. RTE.	SECTION	COUNTY	TOTAL SHEETS	SHEET NO.
90	I14R(14HB-4,14,14HVB)BR	TAZEWELL	2433	1009
CONTRACT NO. 68620			ILLINOIS FED. AID PROJECT	



STAGE FILL = 1.9 S.F.
 STAGE CUT = 769.4 S.F.
 STAGE TOPSOIL PLACEMENT 4" = 0.0 S.F.
 STAGE TOPSOIL STRIPPING = 0.0 S.F.

543 + 00.00

MODEL NAME: XS-SHEET - temporary - model_name_16
 DESIGN FILE: X:\100005\100505\Engineering\Documents\Phase II\MOI\0468620-XSECT-I-74-WMATCHES-Stage10.dgn

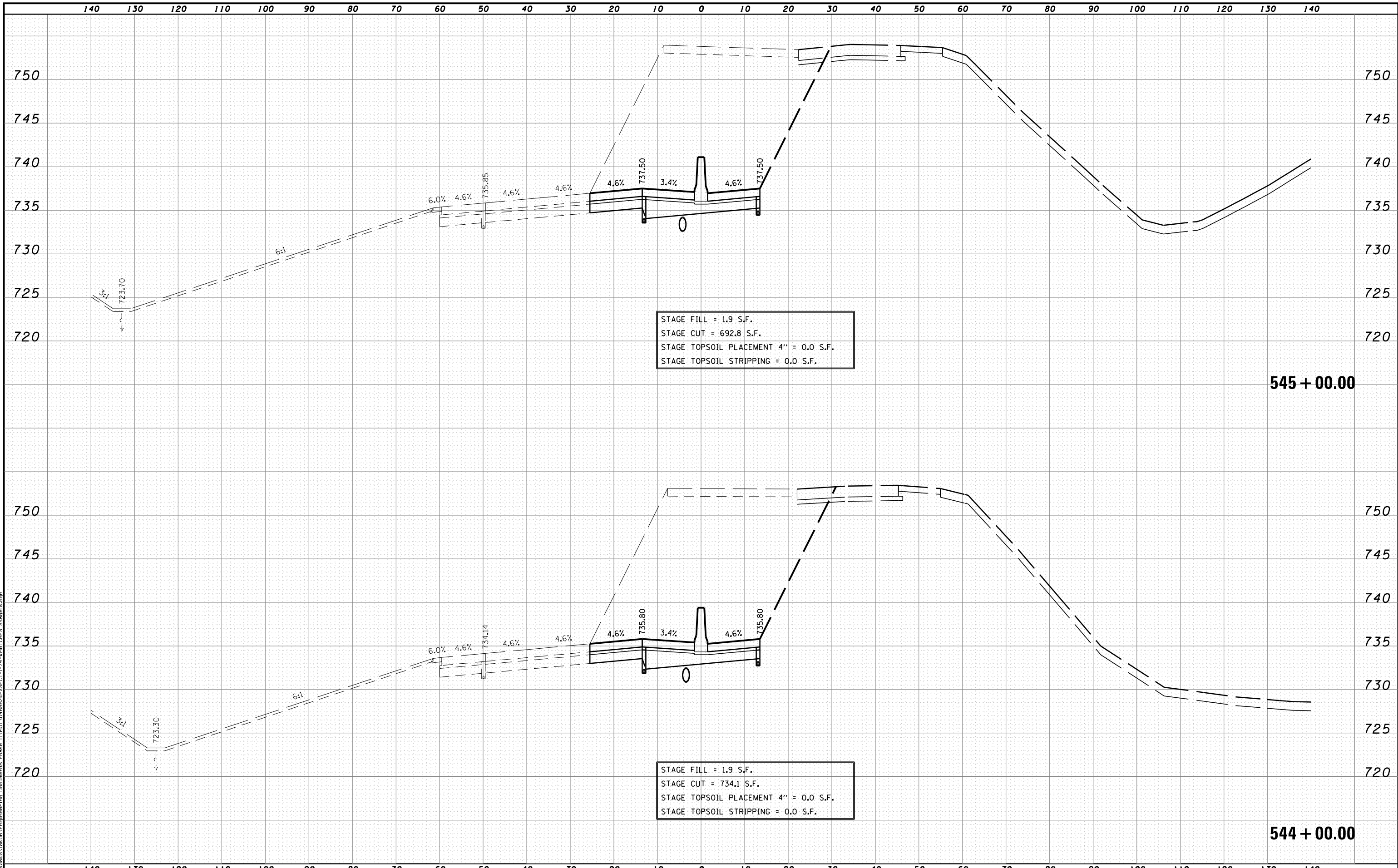
FILE NAME =	DESIGNED -	REVISED -
... \D468620-XSECT-I-74-WMATCHES-Stage10.dgn	DRAWN -	REVISED -
USER NAME = tblank	CHECKED -	REVISED -
PLOT DATE = 7/20/2012	DATE - JULY 20, 2012	REVISED -



STATE OF ILLINOIS
 DEPARTMENT OF TRANSPORTATION

MAINTENANCE OF TRAFFIC - STAGE 10
 CROSS SECTIONS - I-74
 SCALE: H 1"=10', V 1"=5' SHEET NO. 16 OF 25 SHEETS STA. 543+00.00 TO STA. 543+00.00

F.A.I. RTE.	SECTION	COUNTY	TOTAL SHEETS	SHEET NO.
90	I14R(14HB-4,14,14HVB)BR	TAZEWELL	2433	1010
			CONTRACT NO. 68620	
ILLINOIS FED. AID PROJECT				



MODEL NAME: XS-SHEET - temporary - model_name_17
 DESIGN FILE: \\1000051005\Engineering\Documents\Phase II\MOI\0468620-XSECT-I-74-WMATCHES-Stage10.dgn

FILE NAME =	DESIGNED -	REVISED -
...\\1000051005\Engineering\Documents\Phase II\MOI\0468620-XSECT-I-74-WMATCHES-Stage10.dgn	DRAWN -	REVISED -
USER NAME = tblank	CHECKED -	REVISED -
PLOT DATE = 7/20/2012	DATE - JULY 20, 2012	REVISED -

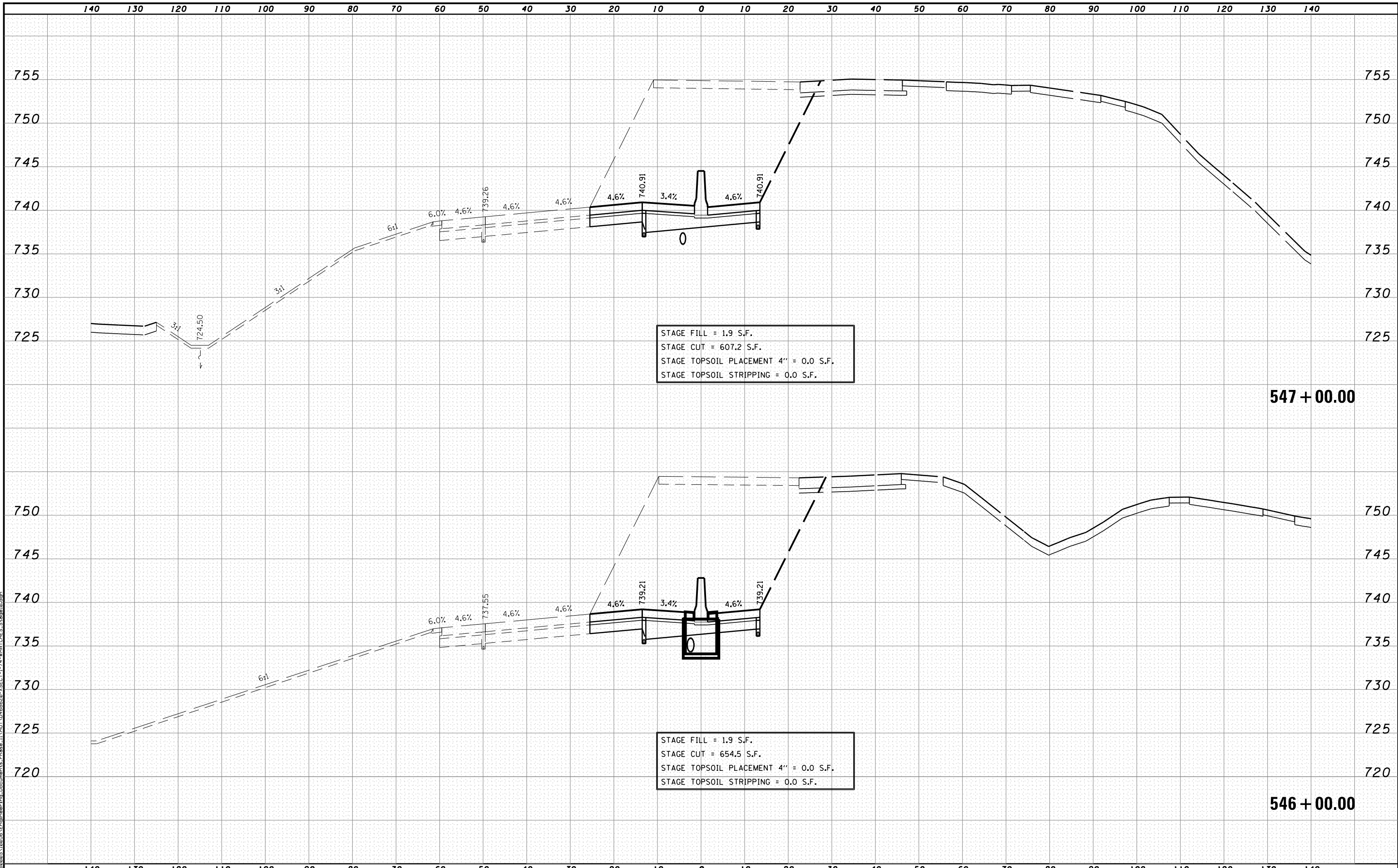


**STATE OF ILLINOIS
DEPARTMENT OF TRANSPORTATION**

**MAINTENANCE OF TRAFFIC - STAGE 10
CROSS SECTIONS - I-74**

SCALE: H 1"=10', V 1"=5' SHEET NO. 17 OF 25 SHEETS STA. 544+00.00 TO STA. 545+00.00

F.A.I. RTE.	SECTION	COUNTY	TOTAL SHEETS	SHEET NO.
90	I14R(14HB-4,14,14HVB)BR1	TAZEWELL	2433	1011
			CONTRACT NO. 68620	
ILLINOIS FED. AID PROJECT				



STAGE FILL = 1.9 S.F.
 STAGE CUT = 607.2 S.F.
 STAGE TOPSOIL PLACEMENT 4" = 0.0 S.F.
 STAGE TOPSOIL STRIPPING = 0.0 S.F.

547 + 00.00

STAGE FILL = 1.9 S.F.
 STAGE CUT = 654.5 S.F.
 STAGE TOPSOIL PLACEMENT 4" = 0.0 S.F.
 STAGE TOPSOIL STRIPPING = 0.0 S.F.

546 + 00.00

MODEL NAME: XS-SHEET - temporary - model_name_18
 DESIGN FILE: \\X:\000005\0005\Engineering\Documents\Phase II\MOI\0468620-XSECT-I-74-WMATCHES-Stage10.dgn

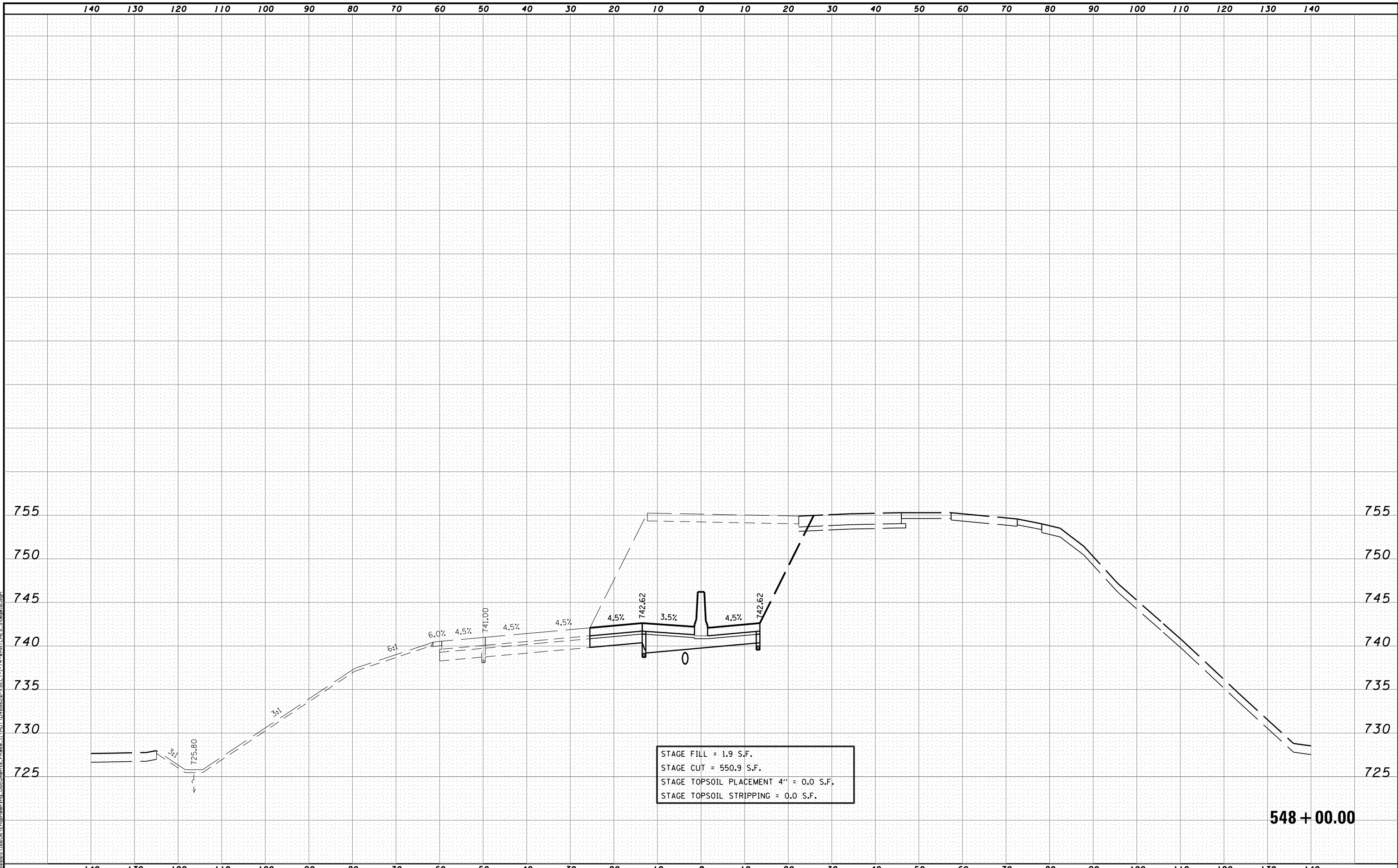
FILE NAME =	DESIGNED -	REVISED -
...\\D468620-XSECT-I-74-WMATCHES-Stage10.dgn	DRAWN -	REVISED -
USER NAME = tblank	CHECKED -	REVISED -
PLOT DATE = 7/20/2012	DATE - JULY 20, 2012	REVISED -



STATE OF ILLINOIS
 DEPARTMENT OF TRANSPORTATION

MAINTENANCE OF TRAFFIC - STAGE 10
 CROSS SECTIONS - I-74
 SCALE: H 1"=10', V 1"=5' SHEET NO. 18 OF 25 SHEETS STA. 546+00.00 TO STA. 547+00.00

F.A.I. RTE.	SECTION	COUNTY	TOTAL SHEETS	SHEET NO.
90	I14R(I14HB-4,14,14HVB)BRJ	TAZEWELL	2433	1012
			CONTRACT NO. 68620	
ILLINOIS FED. AID PROJECT				



STAGE FILL = 1.9 S.F.
 STAGE CUT = 550.9 S.F.
 STAGE TOPSOIL PLACEMENT 4" = 0.0 S.F.
 STAGE TOPSOIL STRIPPING = 0.0 S.F.

548 + 00.00

MODEL NAME: XS-SHEET - temporary_model_name_19
 DESIGN FILE: \\10000510005\Engineering\Documents\Phase II\MOI\0468620-XSECT-I-74-WMATCHES-Stage10.dgn

FILE NAME =	DESIGNED -	REVISED -
...\\10000510005\Engineering\Documents\Phase II\MOI\0468620-XSECT-I-74-WMATCHES-Stage10.dgn	DRAWN -	REVISED -
USER NAME = tblank	CHECKED -	REVISED -
PLOT DATE = 7/20/2012	DATE - JULY 20, 2012	REVISED -

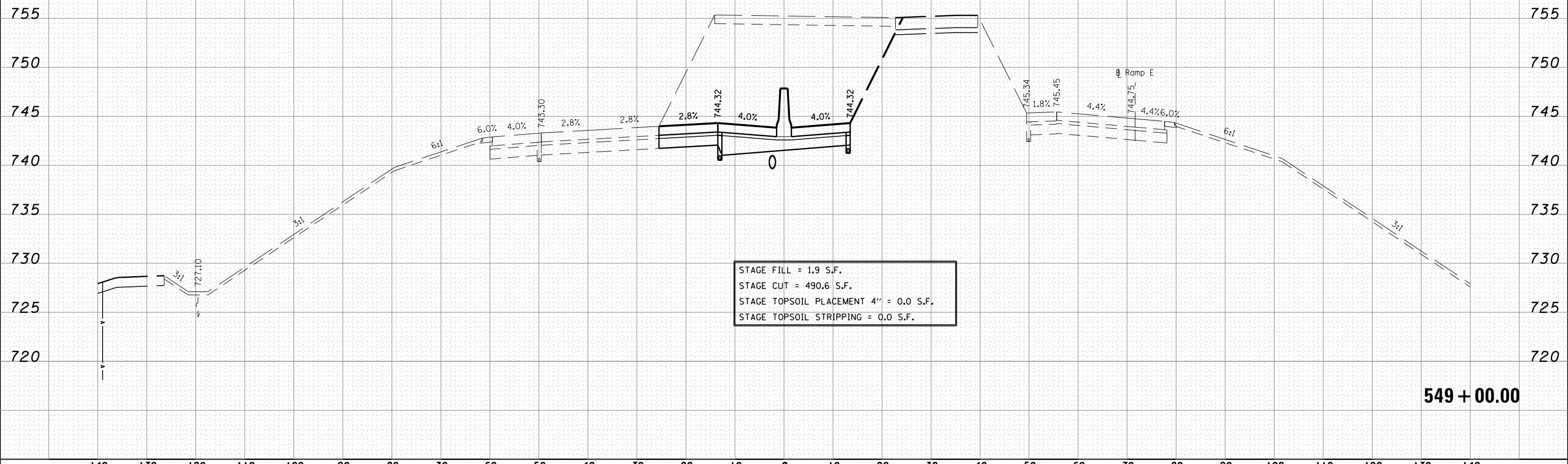


STATE OF ILLINOIS
 DEPARTMENT OF TRANSPORTATION

MAINTENANCE OF TRAFFIC - STAGE 10
 CROSS SECTIONS - I-74
 SCALE: H 1"=10', V 1"=5' SHEET NO. 19 OF 25 SHEETS STA. 548+00.00 TO STA. 548+00.00

F.A.I. RTE.	SECTION	COUNTY	TOTAL SHEETS	SHEET NO.
90	I14R(14HB-4,14,14HVB)BR	TAZEWELL	2433	1013
			CONTRACT NO. 68620	
ILLINOIS FED. AID PROJECT				

140 130 120 110 100 90 80 70 60 50 40 30 20 10 0 10 20 30 40 50 60 70 80 90 100 110 120 130 140



MODEL NAME: XS_SHEET_temporary_model_name_20
 DESIGN FILE: \\10000510005\Engineering\Documents\Phase II\MOI\0468620-XSECT-I-74-WMATCHES-Stage10.dgn

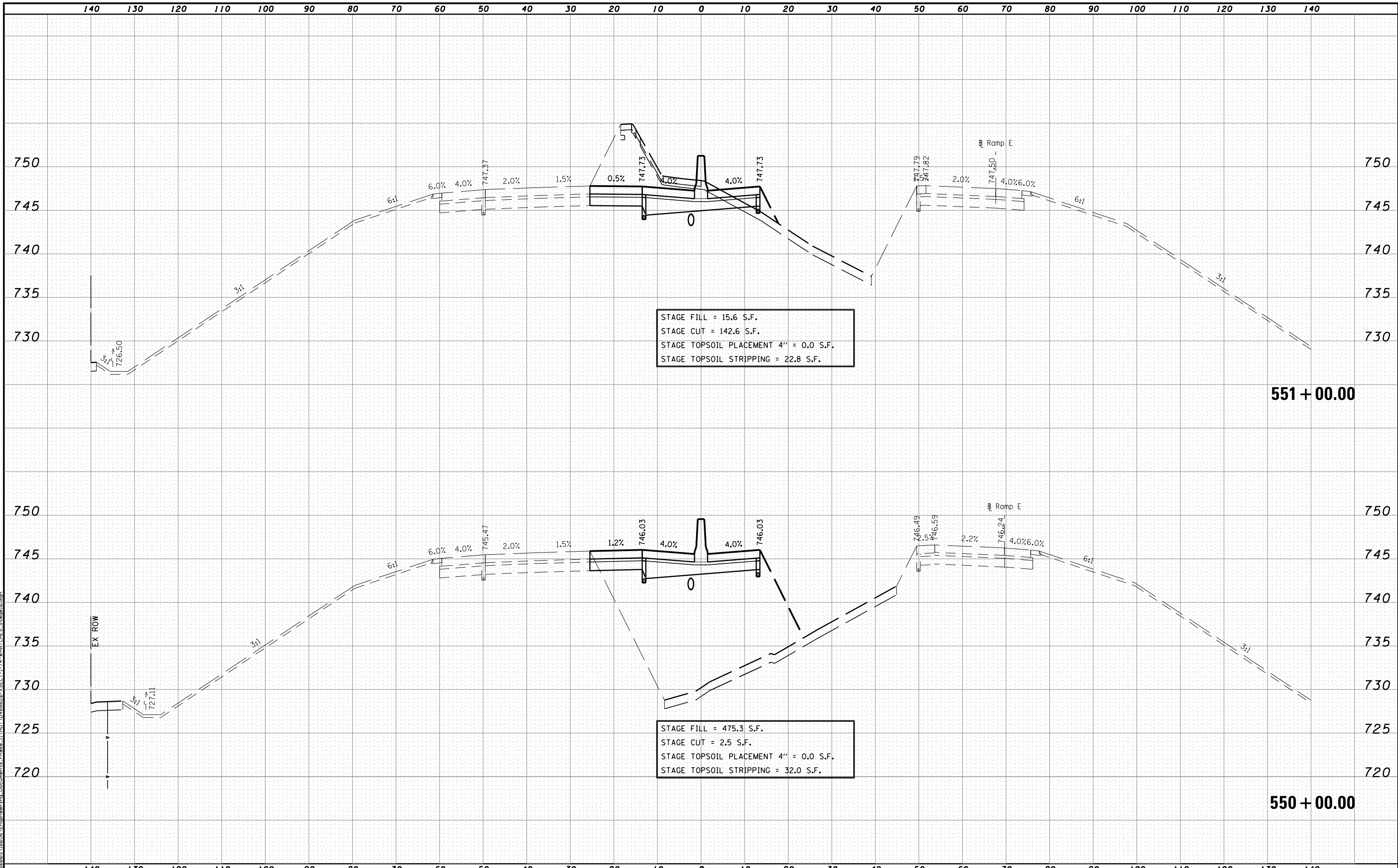
FILE NAME =	DESIGNED -	REVISED -
...\\D468620-XSECT-I-74-WMATCHES-Stage10.dgn	DRAWN -	REVISED -
USER NAME = tblank	CHECKED -	REVISED -
PLOT DATE = 7/20/2012	DATE - JULY 20, 2012	REVISED -



STATE OF ILLINOIS
DEPARTMENT OF TRANSPORTATION

MAINTENANCE OF TRAFFIC - STAGE 10
CROSS SECTIONS - I-74
SCALE: H 1"=10', V 1"=5' SHEET NO. 20 OF 25 SHEETS STA. 549+00.00 TO STA. 549+00.00

F.A.I. RTE.	SECTION	COUNTY	TOTAL SHEETS	SHEET NO.
90	I14R(14HB-4,14,14HVB)BR	TAZEWELL	2433	1014
			CONTRACT NO. 68620	
ILLINOIS FED. AID PROJECT				



STAGE FILL = 15.6 S.F.
 STAGE CUT = 142.6 S.F.
 STAGE TOPSOIL PLACEMENT 4" = 0.0 S.F.
 STAGE TOPSOIL STRIPPING = 22.8 S.F.

551 + 00.00

STAGE FILL = 475.3 S.F.
 STAGE CUT = 2.5 S.F.
 STAGE TOPSOIL PLACEMENT 4" = 0.0 S.F.
 STAGE TOPSOIL STRIPPING = 32.0 S.F.

550 + 00.00

MODEL NAME: XS-SHEET - temporary - model_name.dgn
 DESIGN FILE: \\1020510856\Engineering\Documents\Phase II\MT-0468620-XSECT-I-74-WMATCHES-Stage10.dgn

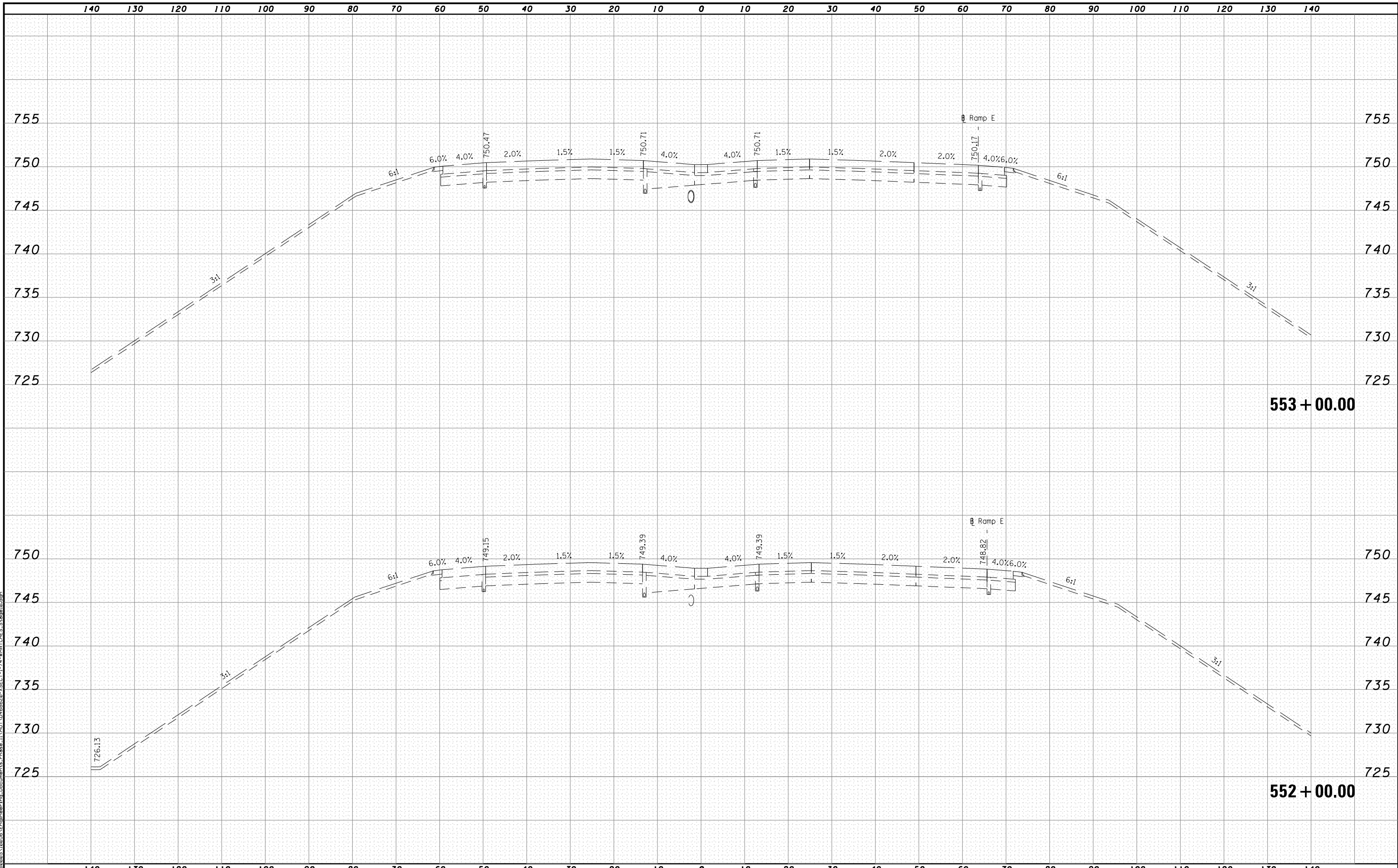
FILE NAME =	DESIGNED -	REVISED -
...D468620-XSECT-I-74-WMATCHES-Stage10.dgn	DRAWN -	REVISED -
USER NAME = tblank	CHECKED -	REVISED -
PLOT DATE = 7/20/2012	DATE - JULY 20, 2012	REVISED -



STATE OF ILLINOIS
 DEPARTMENT OF TRANSPORTATION

MAINTENANCE OF TRAFFIC - STAGE 10
 CROSS SECTIONS - I-74
 SCALE: H 1"=10', V 1"=5' SHEET NO. 21 OF 25 SHEETS STA. 550+00.00 TO STA. 551+00.00

F.A.I. RTE.	SECTION	COUNTY	TOTAL SHEETS	SHEET NO.
90-114R(14HB-4,14,14HVB)BRJ	TAZEWELL	2433	1015	
CONTRACT NO. 68620			ILLINOIS FED. AID PROJECT	



MODEL NAME: XS_SHEET_temporary_model_name.dwg
 DESIGN FILE: \\X:\000005\0005\Engineering\Documents\Phase II\MT\0468620-XSECT-I-74-WMATCHES.Stage10.dgn
 USER NAME = tblank
 PLOT DATE = 7/20/2012

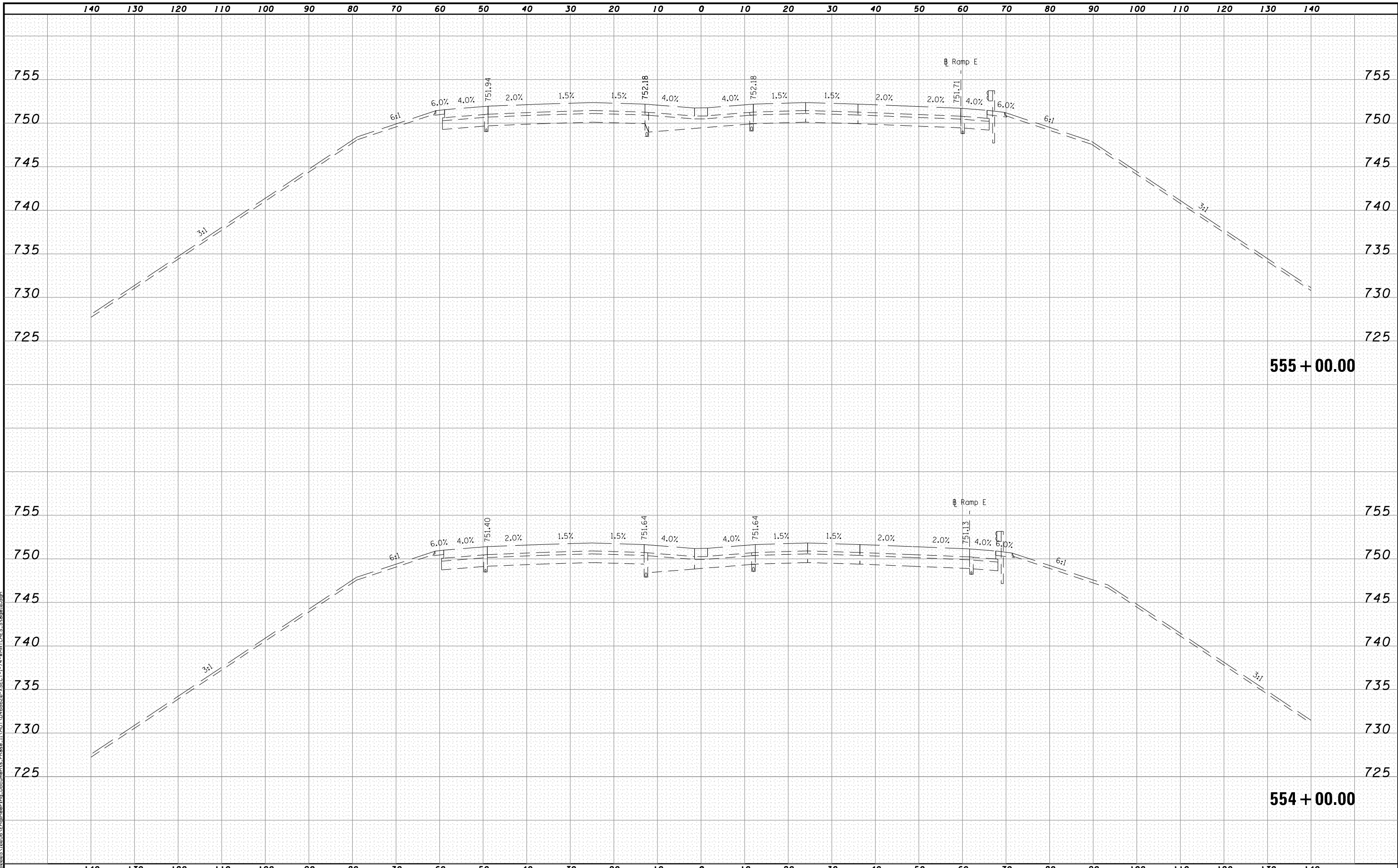
FILE NAME =	DESIGNED -	REVISED -
...\\D468620-XSECT-I-74-WMATCHES.Stage10.dgn	DRAWN -	REVISED -
USER NAME = tblank	CHECKED -	REVISED -
PLOT DATE = 7/20/2012	DATE - JULY 20, 2012	REVISED -



STATE OF ILLINOIS
DEPARTMENT OF TRANSPORTATION

MAINTENANCE OF TRAFFIC - STAGE 10
CROSS SECTIONS - I-74
 SCALE: H 1"=10', V 1"=5' SHEET NO. 22 OF 25 SHEETS STA. 552+00.00 TO STA. 553+00.00

F.A.I. RTE.	SECTION	COUNTY	TOTAL SHEETS	SHEET NO.
90	I14R(14HB-4,14,14HVB)BR	TAZEWELL	2433	1016
			CONTRACT NO. 68620	
ILLINOIS FED. AID PROJECT				



MODEL NAME: XS-SHEET - temporary - model_name_23
 DESIGN FILE: \\10000510005\Engineering\Documents\Phase II\MT-0468620-XSECT-I-74-WMATCHES-Stage10.dgn

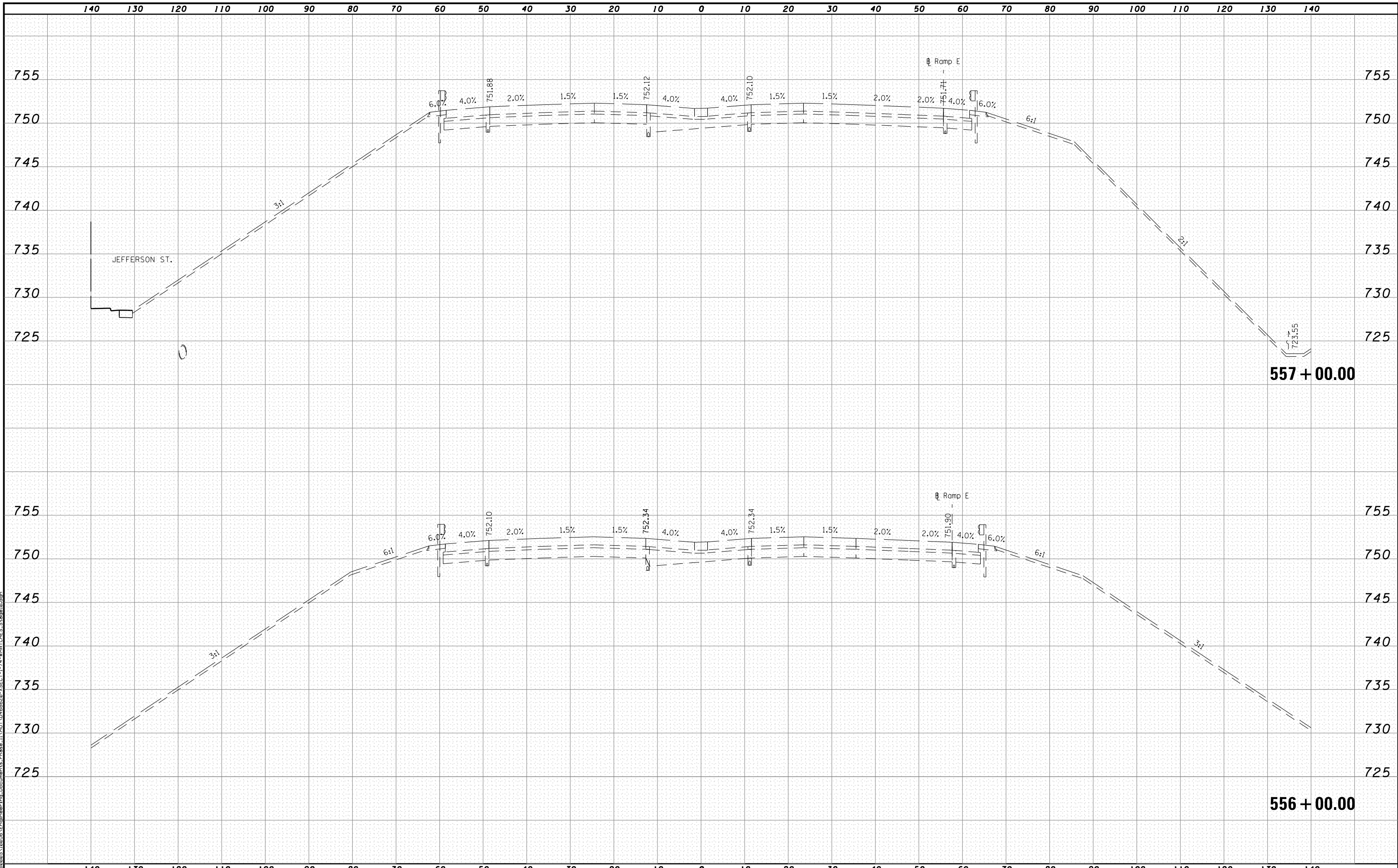
FILE NAME =	DESIGNED -	REVISED -
...\\10000510005\Engineering\Documents\Phase II\MT-0468620-XSECT-I-74-WMATCHES-Stage10.dgn	DRAWN -	REVISED -
USER NAME = tblank	CHECKED -	REVISED -
PLOT DATE = 7/20/2012	DATE - JULY 20, 2012	REVISED -



STATE OF ILLINOIS
DEPARTMENT OF TRANSPORTATION

MAINTENANCE OF TRAFFIC - STAGE 10
CROSS SECTIONS - I-74
SCALE: H 1"=10', V 1"=5' SHEET NO. 23 OF 25 SHEETS STA. 554+00.00 TO STA. 555+00.00

F.A.I. RTE.	SECTION	COUNTY	TOTAL SHEETS	SHEET NO.
90	I14R(I4HB-4,14,14HVB)BR	TAZEWELL	2433	1017
ILLINOIS FED. AID PROJECT			CONTRACT NO. 68620	



MODEL NAME: XS-SHEET - temporary - model name - 24
 DESIGN FILE: X:\100005\10055\Engineering\Documents\Phase II\MDT\0468620-XSECT-I-74-WMATCHES-Stage10.dgn

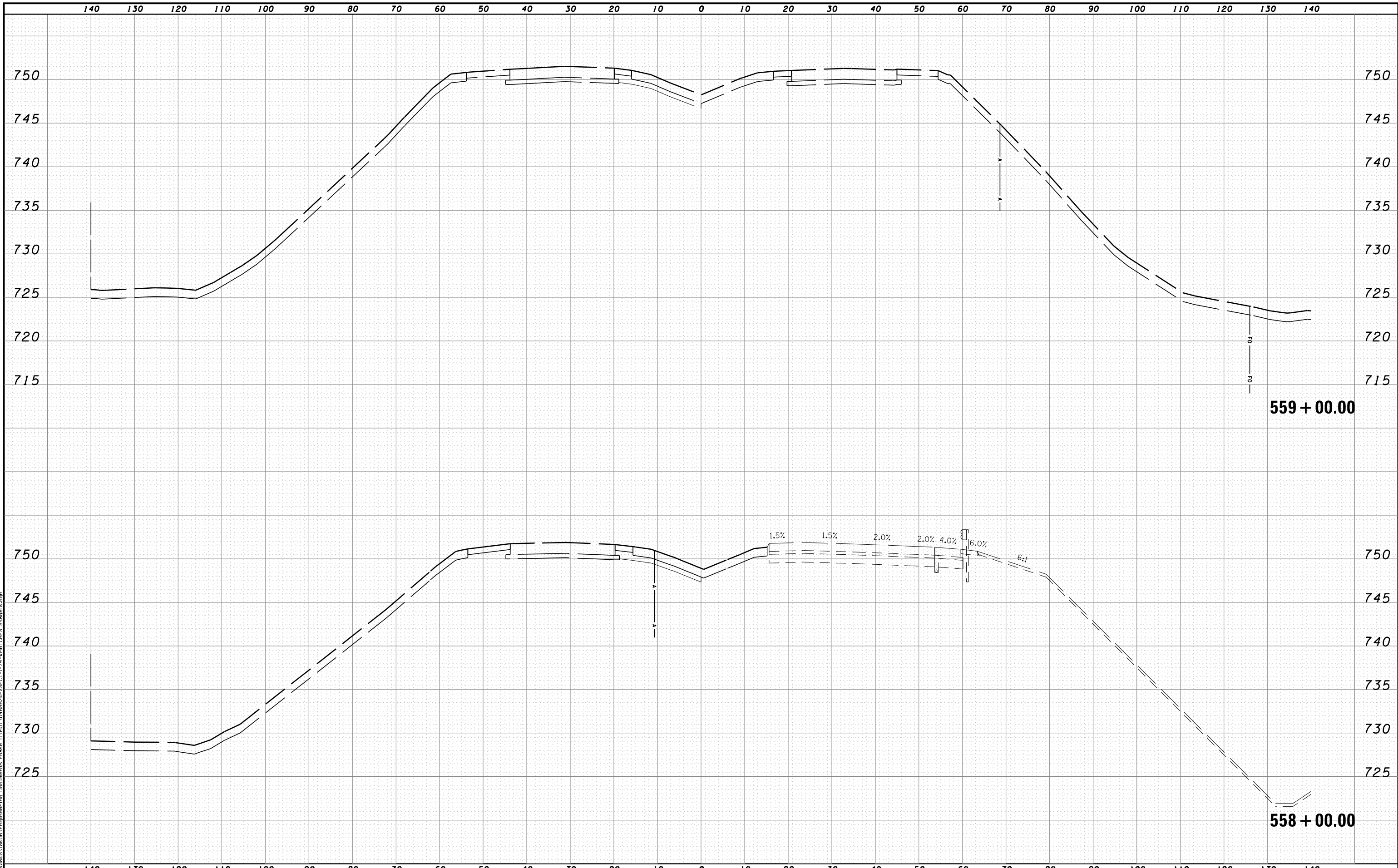
FILE NAME =	DESIGNED -	REVISED -
...D468620-XSECT-I-74-WMATCHES-Stage10.dgn	DRAWN -	REVISED -
USER NAME = tblank	CHECKED -	REVISED -
PLOT DATE = 7/20/2012	DATE - JULY 20, 2012	REVISED -



STATE OF ILLINOIS
DEPARTMENT OF TRANSPORTATION

MAINTENANCE OF TRAFFIC - STAGE 10
CROSS SECTIONS - I-74
 SCALE: H 1"=10', V 1"=5' SHEET NO. 24 OF 25 SHEETS STA. 556+00.00 TO STA. 557+00.00

F.A.I. RTE.	SECTION	COUNTY	TOTAL SHEETS	SHEET NO.
• 90-[14R(14HB-4,14,14HVB)BR]	TAZEWELL	2433	1018	
CONTRACT NO. 68620			ILLINOIS FED. AID PROJECT	



MODEL NAME: XS_SHEET_temporary_model_name.dwg
 DESIGN FILE: \\10000510055\Engineering\Documents\Phase II\MOI\0468620-XSECT-I-74-WMATCHES.Stage10.dgn

FILE NAME =	DESIGNED -	REVISED -
...\\10000510055\Engineering\Documents\Phase II\MOI\0468620-XSECT-I-74-WMATCHES.Stage10.dgn	DRAWN -	REVISED -
USER NAME = tblank	CHECKED -	REVISED -
PLOT DATE = 7/20/2012	DATE - JULY 20, 2012	REVISED -



STATE OF ILLINOIS
DEPARTMENT OF TRANSPORTATION

MAINTENANCE OF TRAFFIC - STAGE 10
CROSS SECTIONS - I-74
 SCALE: H 1"=10', V 1"=5' SHEET NO. 25 OF 25 SHEETS STA. 558+00.00 TO STA. 559+00.00

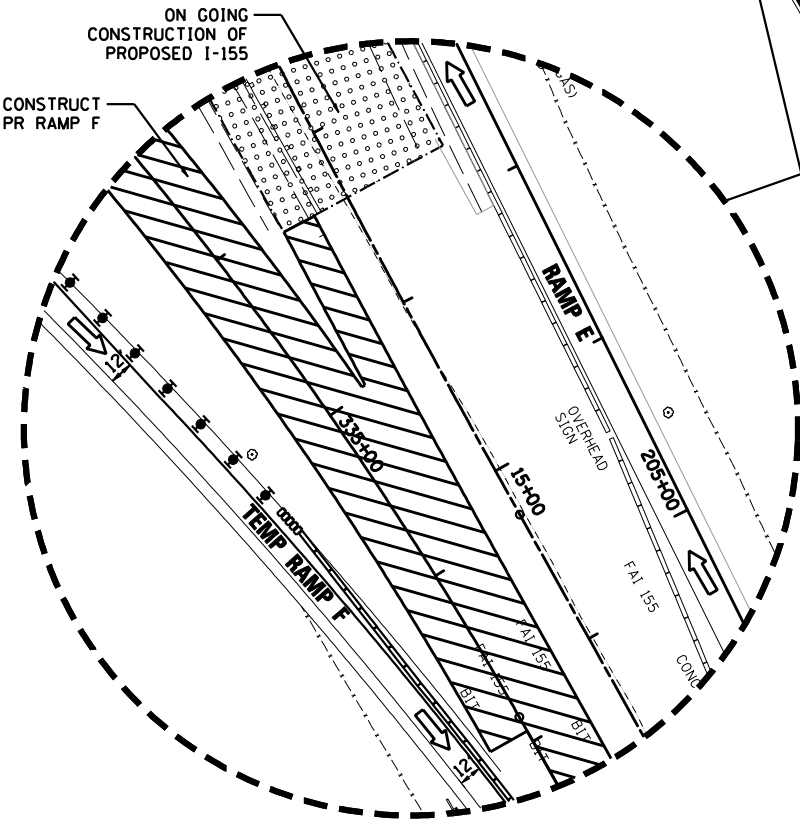
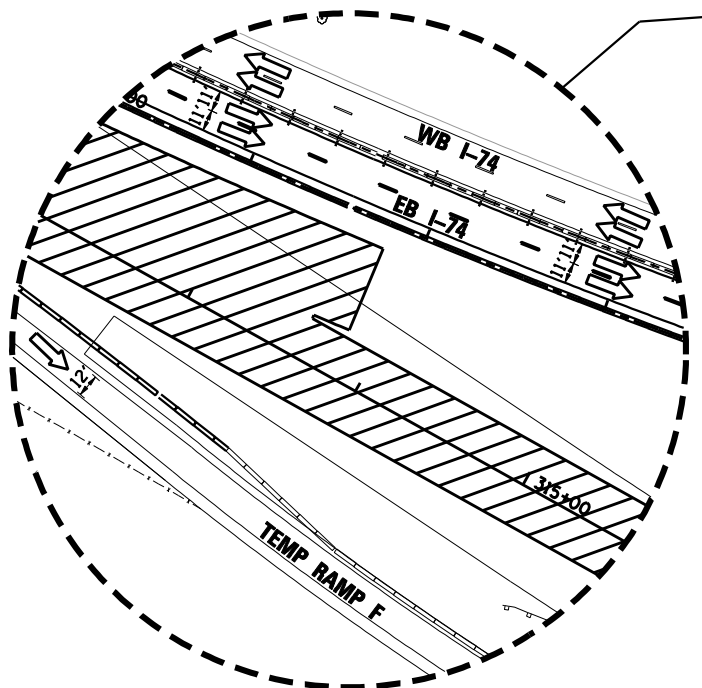
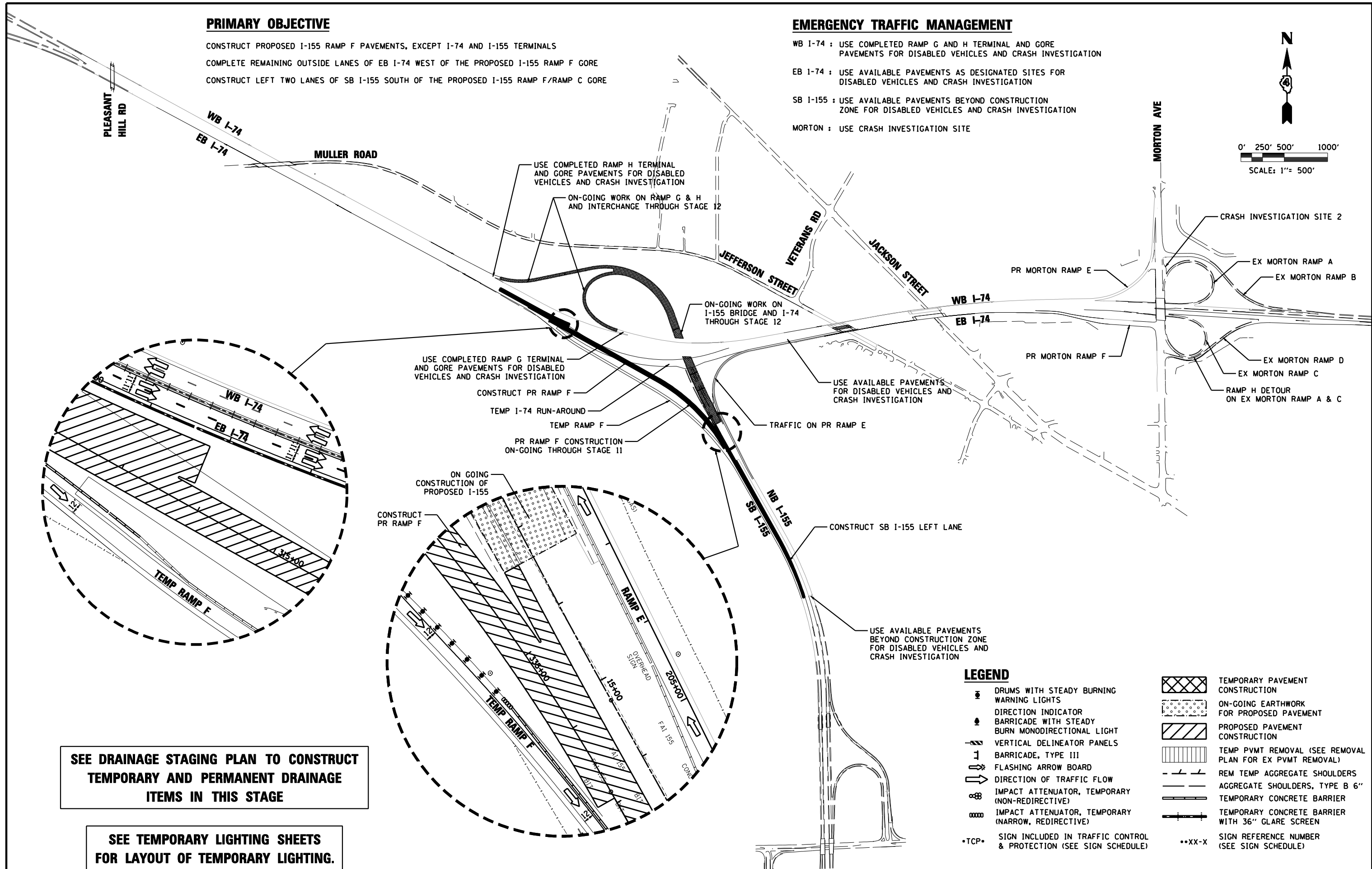
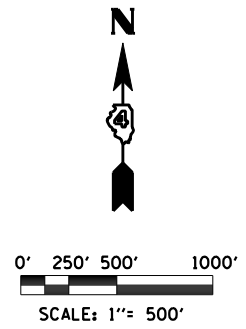
F.A.I. RTE.	SECTION	COUNTY	TOTAL SHEETS	SHEET NO.
90	I14R(I14HB-4,1,4,14HVB)BR1	TAZEWELL	2433	1019
			CONTRACT NO. 68620	
ILLINOIS FED. AID PROJECT				

PRIMARY OBJECTIVE

CONSTRUCT PROPOSED I-155 RAMP F PAVEMENTS, EXCEPT I-74 AND I-155 TERMINALS
 COMPLETE REMAINING OUTSIDE LANES OF EB I-74 WEST OF THE PROPOSED I-155 RAMP F GORE
 CONSTRUCT LEFT TWO LANES OF SB I-155 SOUTH OF THE PROPOSED I-155 RAMP F/RAMP C GORE

EMERGENCY TRAFFIC MANAGEMENT

WB I-74 : USE COMPLETED RAMP G AND H TERMINAL AND GORE PAVEMENTS FOR DISABLED VEHICLES AND CRASH INVESTIGATION
 EB I-74 : USE AVAILABLE PAVEMENTS AS DESIGNATED SITES FOR DISABLED VEHICLES AND CRASH INVESTIGATION
 SB I-155 : USE AVAILABLE PAVEMENTS BEYOND CONSTRUCTION ZONE FOR DISABLED VEHICLES AND CRASH INVESTIGATION
 MORTON : USE CRASH INVESTIGATION SITE



SEE DRAINAGE STAGING PLAN TO CONSTRUCT TEMPORARY AND PERMANENT DRAINAGE ITEMS IN THIS STAGE

SEE TEMPORARY LIGHTING SHEETS FOR LAYOUT OF TEMPORARY LIGHTING.

LEGEND

- DRUMS WITH STEADY BURNING WARNING LIGHTS
- DIRECTION INDICATOR
- BARRICADE WITH STEADY BURN MONODIRECTIONAL LIGHT
- VERTICAL DELINEATOR PANELS
- BARRICADE, TYPE III
- FLASHING ARROW BOARD
- DIRECTION OF TRAFFIC FLOW
- IMPACT ATTENUATOR, TEMPORARY (NON-REDIRECTIVE)
- IMPACT ATTENUATOR, TEMPORARY (NARROW, REDIRECTIVE)
- SIGN INCLUDED IN TRAFFIC CONTROL & PROTECTION (SEE SIGN SCHEDULE)
- TEMPORARY PAVEMENT CONSTRUCTION
- ON-GOING EARTHWORK FOR PROPOSED PAVEMENT
- PROPOSED PAVEMENT CONSTRUCTION
- TEMP PVMT REMOVAL (SEE REMOVAL PLAN FOR EX PVMT REMOVAL)
- REM TEMP AGGREGATE SHOULDERS
- AGGREGATE SHOULDERS, TYPE B 6"
- TEMPORARY CONCRETE BARRIER
- TEMPORARY CONCRETE BARRIER WITH 36" GLARE SCREEN
- SIGN REFERENCE NUMBER (SEE SIGN SCHEDULE)

FILE NAME =	DESIGNED - HTL	REVISED -
D468620-shr-plan-11.dgn	DRAWN - JP	REVISED -
USER NAME = TERRA	CHECKED - DA/LVA	REVISED -
PLOT DATE = 7/16/2012	DATE - 7/20/2012	REVISED -



**STATE OF ILLINOIS
 DEPARTMENT OF TRANSPORTATION**

**MAINTENANCE OF TRAFFIC
 STAGE 11 SCHEMATIC DRAWINGS**

SCALE: SHEET NO. 1 OF 13 SHEETS STA. TO STA.

F.A.I. RTE.	SECTION	COUNTY	TOTAL SHEETS	SHEET NO.
90-[14R(14HB-4,14HB)BR]		TAZEWELL	2433	1020
CONTRACT NO. 68620				

PRIMARY OBJECTIVES

1. CONSTRUCT PROPOSED I-155 RAMP F PAVEMENTS BETWEEN ITS I-74 AND I-155 TERMINALS.
2. COMPLETE REMAINING PROPOSED OUTSIDE LANES OF EB I-74 WEST OF THE PROPOSED I-155 RAMP F GORE.
3. CONSTRUCT LEFT TWO LANES OF SB I-155 FROM THE PROPOSED I-155 RAMP F/RAMP G GORE TO THE SOUTH PROJECT LIMITS.

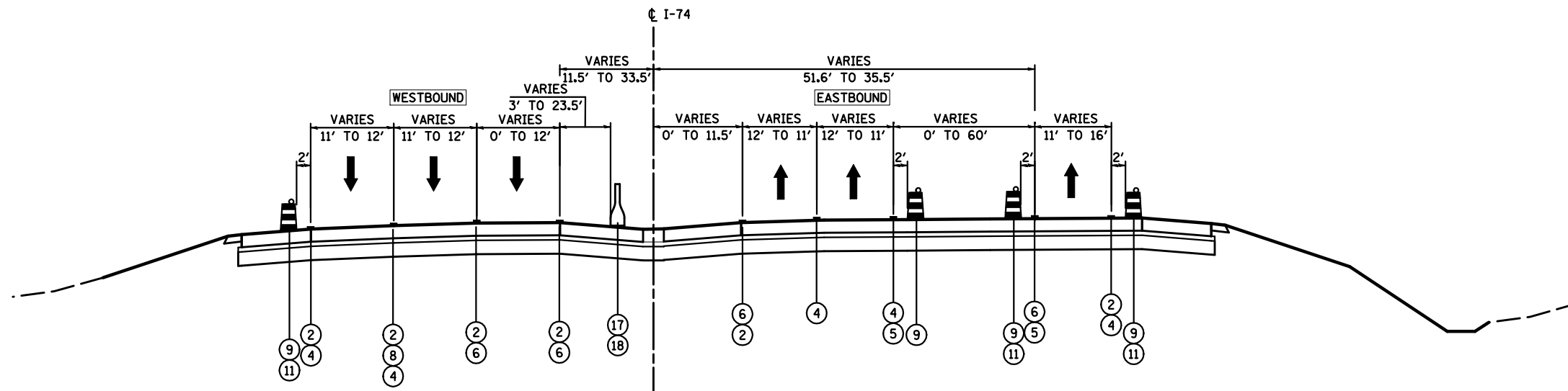
CONSTRUCTION

1. REMOVE THE TEMPORARY RUN-AROUND PAVEMENT.
2. CONSTRUCT THE OUTER TWO PROPOSED EB I-74 THRU LANES EAST OF I-74 STATION 517+75 WITHIN THE TEMPORARY RUN-AROUND CROSSOVER AREA WEST OF STATION 526+80. INCLUDE PORTIONS OF THE LEFT LANE AND GORE OF THE PROPOSED DUAL-LANE I-155 RAMP F PAVEMENT.
3. COMPLETE BOTH LANES OF PROPOSED I-155 RAMP F FROM ITS I-74 GORE TO ITS TERMINAL AREA ALONG SB I-155.
4. COMPLETE ALL PROPOSED I-155 EMBANKMENTS AND RAMP INFIELD GRADING SOUTH OF I-74.
5. CONSTRUCT LEFT TWO LANES OF SB I-155 FROM THE RAMP F/RAMP G GORE AT STATION 13+40 TO THE SOUTH PROJECT LIMITS.
6. BEGIN CONSTRUCTION OF RAMP G AND RAMP H PAVEMENTS.

TRAFFIC

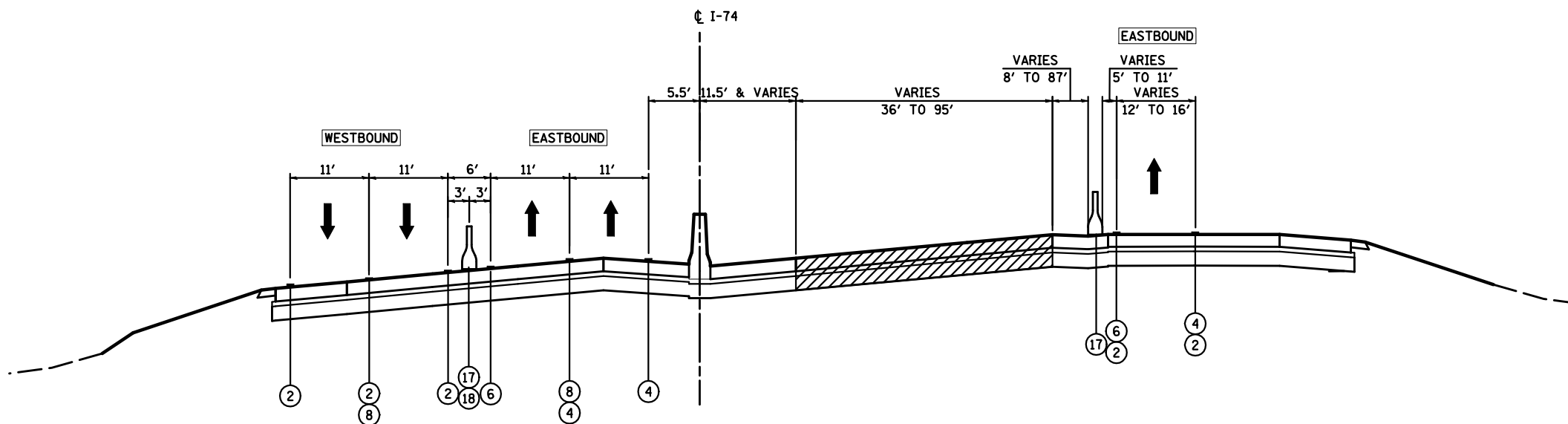
1. RETAIN THE BASIC TRAFFIC PATTERNS AND LANES REQUIRED TO ACCOMMODATE THE DETOURED RAMP G AND H TRAFFIC FROM STAGE 10 AT ALL TIMES, EXCEPT AS ALTERED BELOW.
2. MAINTAIN 2 WB I-74 LANES OF TRAFFIC AT ALL TIMES ON THE OUTER LANE AND SHOULDER OF COMPLETED WB I-74 ACROSS THE I-155 INTERCHANGE WORK AREA.
3. CLOSE THE TEMPORARY RUN-AROUND.
4. MAINTAIN 2 EB I-74 LANES OF TRAFFIC AT ALL TIMES ON THE INNER WB I-74 LANE AND MEDIAN SHOULDER ACROSS THE I-155 INTERCHANGE WORK AREA (AVOIDING CONFLICT WITH THE I-155 STRUCTURE CENTER PIER).
5. MAINTAIN EB I-74 TWO-LANE CROSSOVERS AT ALL TIMES TO AND FROM THE WB LANES AS SHOWN ON THE MOT PLANS WEST AND EAST OF THE CONSTRUCTION ZONE.
6. MAINTAIN A SINGLE LANE OF EB I-74 TO SB I-155 TRAFFIC AT ALL TIMES ON TEMPORARY I-155 RAMP F.
7. MAINTAIN A SINGLE LANE CARRYING I-155 RAMP E TRAFFIC AND DETOURING RAMP H TRAFFIC ON PROPOSED I-155 RAMP E ALIGNMENT AT ALL TIMES, JOINING 2 EB I-74 LANES THAT ARE SHIFTING FROM THE MEDIAN NEAR STATION 552+00 TO FACILITATE WEAVE PRIOR TO EXIT FOR MORTON AVENUE RAMP F WITH PREVIOUSLY ESTABLISHED TEMPORARY LANES TO THE MORTON AVENUE INTERCHANGE AND EAST PROJECT LIMITS.
8. MAINTAIN NB I-155 ON NEW PAVEMENT REDUCED TO A SINGLE LANE IN ADVANCE OF RAMP E AS PER PREVIOUS STAGE.
9. CLOSE THE INSIDE LANE AND SHOULDER OF SB I-155. MAINTAIN TEMPORARY I-155 RAMP F AND DETOURED RAMP G TRAFFIC AT ALL TIMES ON SB I-155 AS A SINGLE LANE USING THE TEMPORARY OUTSIDE SHOULDER PAVEMENT TO THE SOUTH CONSTRUCTION LIMITS.
10. CONTINUE USE OF THE TEMPORARY TRAFFIC SIGNALS AT THE PINECREST DRIVE INTERCHANGE RAMP INTERSECTIONS.
11. MAINTAIN THE TRAFFIC CONFIGURATION AND TEMPORARY SIGNAL USE ALONG MORTON AVENUE FROM THE PREVIOUS STAGE.

FILE NAME =	DESIGNED - DA	REVISED -		STATE OF ILLINOIS DEPARTMENT OF TRANSPORTATION	MAINTENANCE OF TRAFFIC STAGE 11 GENERAL NOTES		F.A.I. RTE.	SECTION	COUNTY	TOTAL SHEETS	SHEET NO.
D468620-sh1-gennote-11.dgn	DRAWN - CM	REVISED -					• 90-[14R;(14HB-4,14,14HV8)BR]	TAZEWELL	2433	1021	
USER NAME = TERRA	CHECKED - HTL/LVA	REVISED -					CONTRACT NO. 68620				
PLOT DATE = 7/16/2012	DATE - 7/20/2012	REVISED -					ILLINOIS FED. AID PROJECT				
					SCALE:	SHEET NO. 2 OF 13 SHEETS	STA.	TO STA.			



**MAINTENANCE OF TRAFFIC
TYPICAL SECTION STAGE 11
I-74**

STA 503+95.89 TO STA 517+80.78
STA 552+25.20 TO STA 563+75.34



**MAINTENANCE OF TRAFFIC
TYPICAL SECTION STAGE 11
I-74**

STA 517+80.78 TO STA 552+25.20

LEGEND:

- ① EXISTING PAVEMENT MARKING
- ② TEMPORARY PAVEMENT MARKING FROM PREVIOUS STAGE
- ③ PROPOSED PAVEMENT MARKING IN PLACE
- ④ PAVEMENT MARKING, 4" SOLID WHITE
- ⑤ PAVEMENT MARKING, 8" SOLID WHITE
- ⑥ PAVEMENT MARKING, 4" SOLID YELLOW
- ⑦ PAVEMENT MARKING, 4" DOTTED WHITE (3' SKIP, 9' DASH)
- ⑧ PAVEMENT MARKING, 4" SKIP-DASH WHITE (30' SKIP, 10' DASH)
- ⑨ DRUMS WITH STEADY BURNING WARNING LIGHTS AT 25' CENTERS
- ⑩ DRUMS WITH STEADY BURNING WARNING LIGHTS AT 50' CENTERS
- ⑪ DRUMS WITH STEADY BURNING WARNING LIGHTS AT 100' CENTERS
- ⑫ DRUMS WITH STEADY BURNING WARNING LIGHTS 1000' CENTERS
- ⑬ PAVEMENT MARKING, 4" SOLID DOUBLE YELLOW
- ⑭ VERTICAL DELINEATOR PANELS
- ⑮ TEMPORARY GEOTEXTILE RETAINING WALL
- ⑯ PROPOSED CONCRETE BARRIER
- ⑰ TEMPORARY CONCRETE BARRIER
- ⑱ GLARE SCREEN
- ▨ PROPOSED PAVEMENT CONSTRUCTION
- ▩ TEMPORARY PAVEMENT CONSTRUCTION
- ⦿ ON-GOING EARTHWORK FOR PROPOSED PAVEMENT

FILE NAME =	DESIGNED - HTL	REVISED -
D468620-sh-t-typico101-11.dgn	DRAWN - KV/JP	REVISED -
USER NAME = TERRA	CHECKED - DA/LVA	REVISED -
PLOT DATE = 7/16/2012	DATE - 7/20/2012	REVISED -

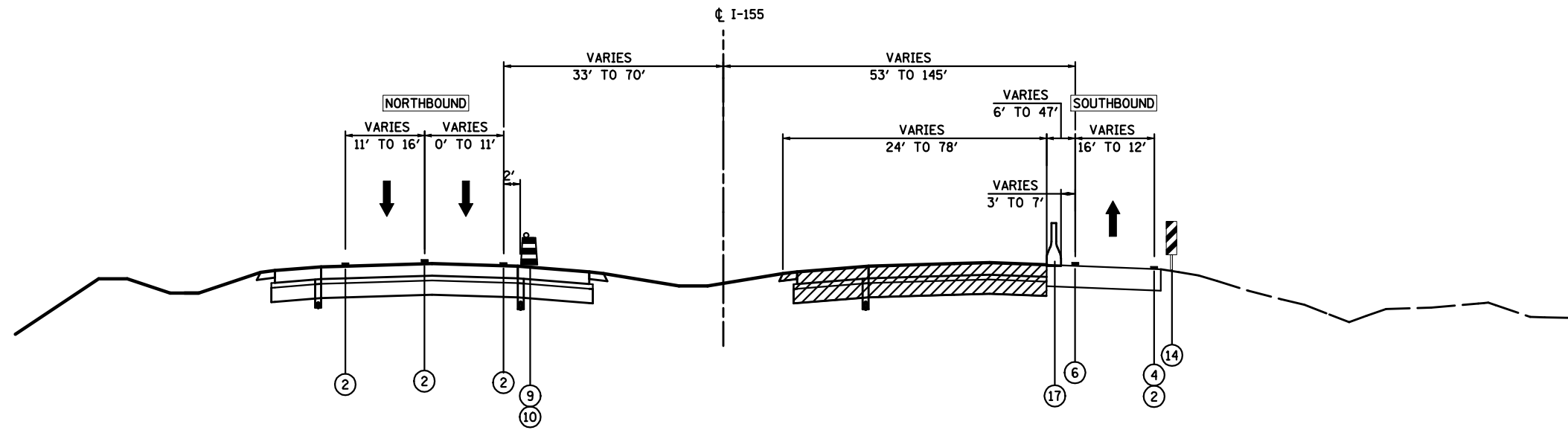


**STATE OF ILLINOIS
DEPARTMENT OF TRANSPORTATION**

**MAINTENANCE OF TRAFFIC
STAGE 11 - TYPICAL SECTIONS - I-74**

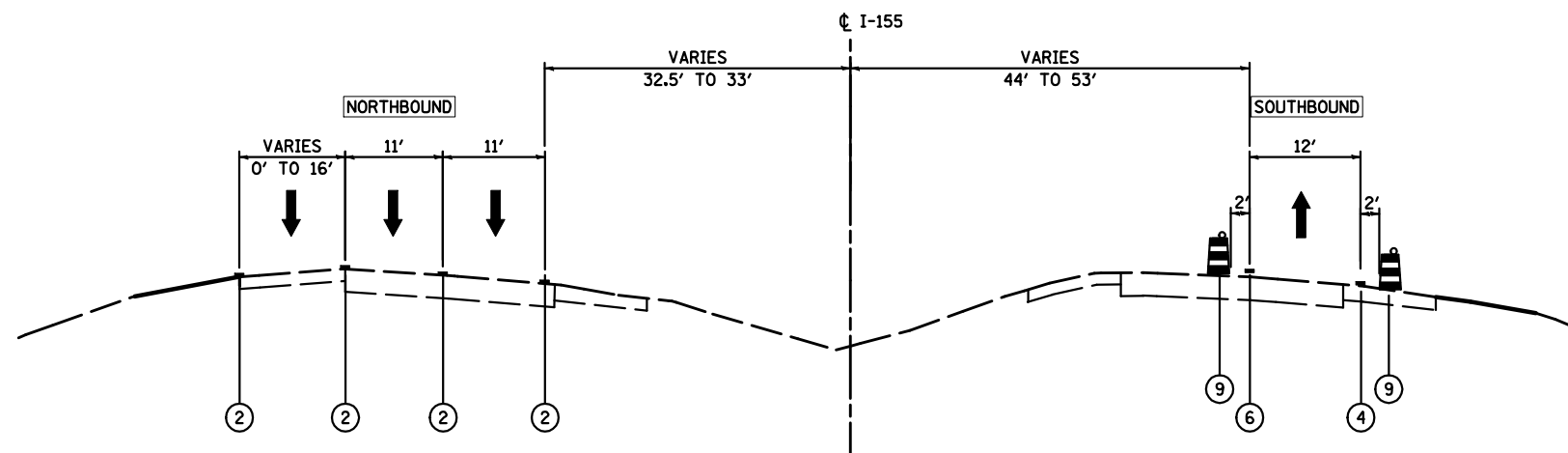
SCALE: SHEET NO. 3 OF 13 SHEETS STA. TO STA.

F.A.I. RTE.	SECTION	COUNTY	TOTAL SHEETS	SHEET NO.
90-[14R(14HB-4,14,14HB)BR]	TAZEWELL	ILLINOIS	2433	1022
CONTRACT NO. 68620			ILLINOIS FED. AID PROJECT	



**MAINTENANCE OF TRAFFIC
TYPICAL SECTION STAGE 11
I-155**

STA 13+38.58 TO STA 35+90



**MAINTENANCE OF TRAFFIC
TYPICAL SECTION STAGE 11
I-155**

STA 35+90 TO STA 39+11.10

LEGEND:

- ① EXISTING PAVEMENT MARKING
- ② TEMPORARY PAVEMENT MARKING FROM PREVIOUS STAGE
- ③ PROPOSED PAVEMENT MARKING IN PLACE
- ④ PAVEMENT MARKING, 4" SOLID WHITE
- ⑤ PAVEMENT MARKING, 8" SOLID WHITE
- ⑥ PAVEMENT MARKING, 4" SOLID YELLOW
- ⑦ PAVEMENT MARKING, 4" DOTTED WHITE (3' SKIP, 9' DASH)
- ⑧ PAVEMENT MARKING, 4" SKIP-DASH WHITE (30' SKIP, 10' DASH)
- ⑨ DRUMS WITH STEADY BURNING WARNING LIGHTS AT 25' CENTERS
- ⑩ DRUMS WITH STEADY BURNING WARNING LIGHTS AT 50' CENTERS
- ⑪ DRUMS WITH STEADY BURNING WARNING LIGHTS AT 100' CENTERS
- ⑫ DRUMS WITH STEADY BURNING WARNING LIGHTS 1000' CENTERS
- ⑬ PAVEMENT MARKING, 4" SOLID DOUBLE YELLOW
- ⑭ VERTICAL DELINEATOR PANELS
- ⑮ TEMPORARY GEOTEXTILE RETAINING WALL
- ⑯ PROPOSED CONCRETE BARRIER
- ⑰ TEMPORARY CONCRETE BARRIER
- ⑱ GLARE SCREEN
- PROPOSED PAVEMENT CONSTRUCTION
- TEMPORARY PAVEMENT CONSTRUCTION
- ON-GOING EARTHWORK FOR PROPOSED PAVEMENT

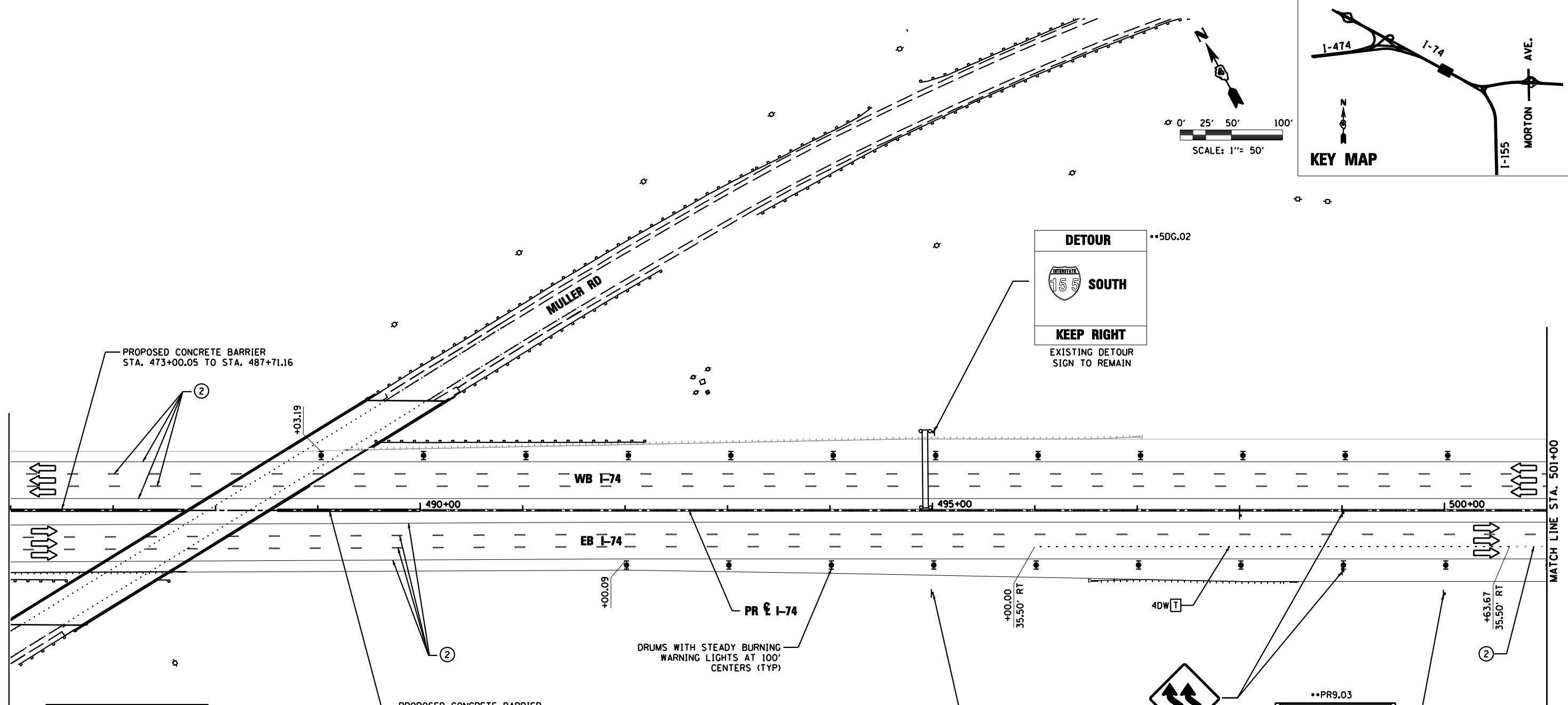
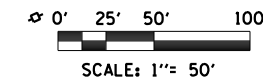
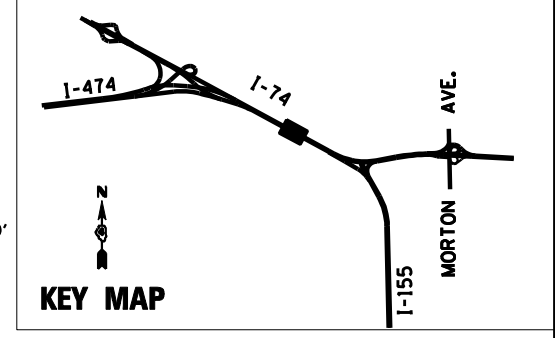
FILE NAME =	DESIGNED - HTL	REVISED -
D468620-sh-typical N01-11.dgn	DRAWN - KV/JP	REVISED -
USER NAME = TERRA	CHECKED - DA/LVA	REVISED -
PLOT DATE = 7/16/2012	DATE - 7/20/2012	REVISED -



**STATE OF ILLINOIS
DEPARTMENT OF TRANSPORTATION**

MAINTENANCE OF TRAFFIC STAGE 11 - TYPICAL SECTIONS - I-155	
SCALE:	SHEET NO. 4 OF 13 SHEETS STA. TO STA.

F.A.I. RTE.	SECTION	COUNTY	TOTAL SHEETS	SHEET NO.
90-[14R(14HB-4,14,14HB)BR]		TAZEWELL	2433	1023
CONTRACT NO. 68620			ILLINOIS FED. AID PROJECT	



PROPOSED CONCRETE BARRIER
STA. 473+00.05 TO STA. 487+71.16

PAVEMENT MARKING AND
ADVANCED SIGNING TO REMAIN
UNCHANGED FROM PREVIOUS
STAGE BEFORE STA 486+00

PROPOSED CONCRETE BARRIER
STA. 488+54.34 TO STA. 490+00.00

DRUMS WITH STEADY BURNING
WARNING LIGHTS AT 100'
CENTERS (TYP)

•TCP•
W1-4bL(0)-48
STA. 499+00.00

•PR9.03
EXIT 102
Morton
1 MILE

RELOCATE PROPOSED SIGN PANEL
FROM STA. 719+00.00, 58.50' RT
TO STA. 500+00.00, 81.50' RT

••9.03-0.1
1-12
INSTALL TEMPORARY
SIGN OVERLAY

74 EAST
Indianapolis
EXIT 101
155 SOUTH
Lincoln
••6T.01

TEMPORARY SIGN TO REMAIN

LEGEND

- DRUMS WITH STEADY BURNING WARNING LIGHTS
- ➔ DIRECTION INDICATOR
- BARRICADE WITH STEADY BURN MONODIRECTIONAL LIGHT
- ▬ VERTICAL DELINEATOR PANELS
- ⊥ BARRICADE, TYPE III
- ➔ FLASHING ARROW BOARD
- ➔ DIRECTION OF TRAFFIC FLOW
- IMPACT ATTENUATOR, TEMPORARY (NON-REDIRECTIVE)
- IMPACT ATTENUATOR, TEMPORARY (NARROW, REDIRECTIVE)
- TCP• SIGN INCLUDED IN TRAFFIC CONTROL & PROTECTION (SEE SIGN SCHEDULE)
- XX-X SIGN REFERENCE NUMBER (SEE SIGN SCHEDULE)
- ON-GOING EARTHWORK FOR PROPOSED PAVEMENT
- ▬ PROPOSED PAVEMENT CONSTRUCTION
- ▬ TEMP PVMT REMOVAL (SEE REMOVAL PLAN FOR EX PVMT REMOVAL)
- ▬ REM TEMP AGGREGATE SHOULDERS
- ▬ AGGREGATE SHOULDERS, TYPE B 6"
- ▬ TEMPORARY CONCRETE BARRIER
- ▬ TEMPORARY CONCRETE BARRIER WITH 36" GLARE SCREEN

PAVEMENT MARKING LEGEND

- ① EXISTING PAVEMENT MARKING
- ② TEMPORARY PAVEMENT MARKING FROM PREVIOUS STAGE
- ③ PROPOSED PAVEMENT MARKING IN PLACE (SEE PROPOSED PAVEMENT MARKING PLAN)
- T PAVEMENT MARKING TAPE, TYPE III
- P POLYUREA PAVEMENT MARKING TYPE II
- 4SW 4" SOLID WHITE
- 4SY 4" SOLID YELLOW
- 4SYY 4" SOLID DOUBLE YELLOW (11" C-C)
- 4KW 4" SKIP-DASH WHITE (30' SKIP, 10' DASH)
- 4DW 4" DOTTED WHITE (9' SKIP, 3' DASH)
- 8SW 8" SOLID WHITE
- 12SW 12" SOLID WHITE @ 20' SPACING
- 12SY 12" SOLID YELLOW @ 20' SPACING
- 24SW 24" SOLID WHITE STOP BAR
- LSW LETTERS & SYMBOLS, WHITE

FILE NAME =	DESIGNED - HTL	REVISED -
D468620-shr-staging05 174-11.dgn	DRAWN - JPS	REVISED -
USER NAME = TERRA	CHECKED - DA/LVA	REVISED -
PLOT DATE = 7/16/2012	DATE - 7/20/2012	REVISED -

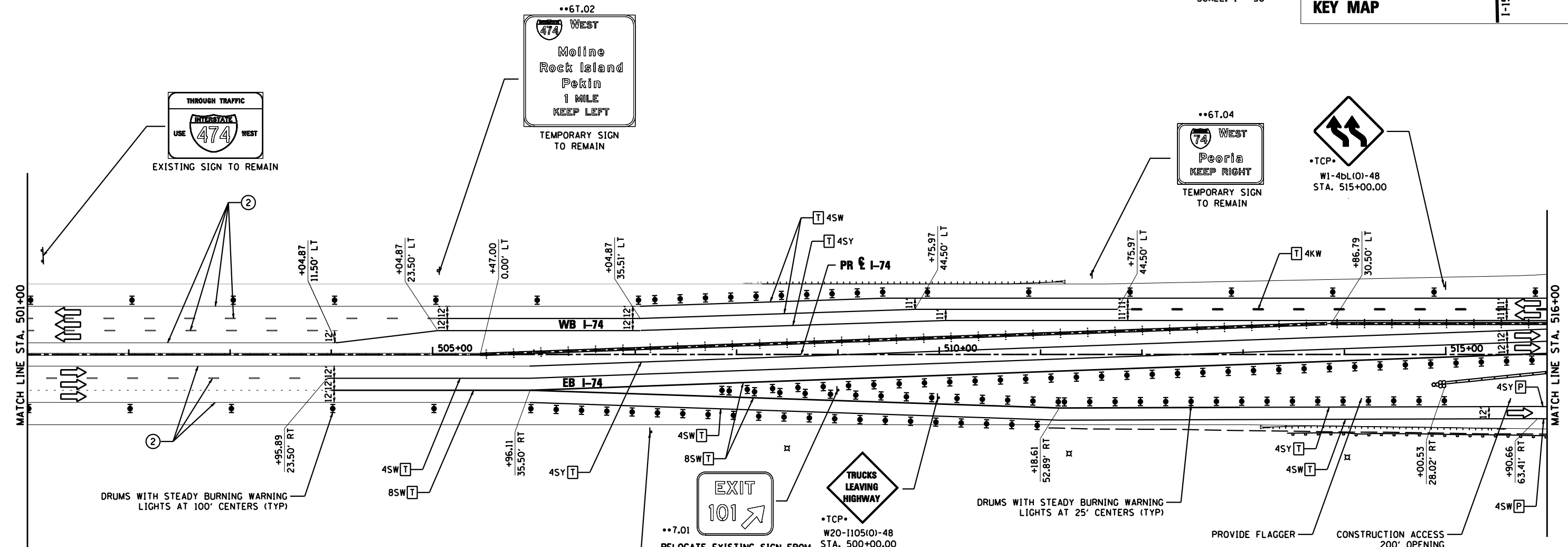
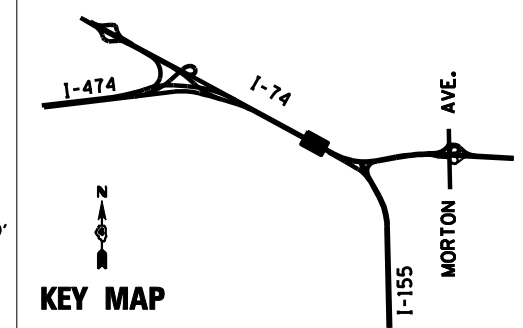
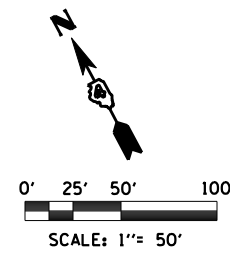


STATE OF ILLINOIS
DEPARTMENT OF TRANSPORTATION

MAINTENANCE OF TRAFFIC
STAGE 11

SCALE: SHEET NO. 5 OF 13 SHEETS STA. 486+00 TO STA. 501+00

F.A.I. RTE.	SECTION	COUNTY	TOTAL SHEETS	SHEET NO.
•	90-[14R(14HB-4,14,14HVB)BR]	TAZEWELL	2433	1024
CONTRACT NO. 68620			ILLINOIS FED. AID PROJECT	



M3-4-2412
•TCP•
M1-1-24
•TCP•
M4-8(O)-3015
•TCP•
W16-7pL(O)-2412
•TCP•

TEMPORARY DETOUR SIGNS TO REMAIN
(SEE DETOUR PLAN RAMP G CLOSURE)
STA. 507+00

•TCP•
W20-1105(O)-48
STA. 500+00.00

•TCP•
W1-4BL(O)-48
STA. 515+00.00

LEGEND

- DRUMS WITH STEADY BURNING WARNING LIGHTS
- DIRECTION INDICATOR BARRICADE WITH STEADY BURN MONODIRECTIONAL LIGHT
- VERTICAL DELINEATOR PANELS
- BARRICADE, TYPE III
- ⇄ FLASHING ARROW BOARD
- ⇄ DIRECTION OF TRAFFIC FLOW
- IMPACT ATTENUATOR, TEMPORARY (NON-REDIRECTIVE)
- IMPACT ATTENUATOR, TEMPORARY (NARROW, REDIRECTIVE)
- TCP• SIGN INCLUDED IN TRAFFIC CONTROL & PROTECTION (SEE SIGN SCHEDULE)
- XX-X SIGN REFERENCE NUMBER (SEE SIGN SCHEDULE)
- TEMPORARY PAVEMENT CONSTRUCTION
- ON-GOING EARTHWORK FOR PROPOSED PAVEMENT
- PROPOSED PAVEMENT CONSTRUCTION
- TEMP PVMT REMOVAL (SEE REMOVAL PLAN FOR EX PVMT REMOVAL)
- REM TEMP AGGREGATE SHOULDERS
- AGGREGATE SHOULDERS, TYPE B 6"
- TEMPORARY CONCRETE BARRIER
- TEMPORARY CONCRETE BARRIER WITH 36" GLARE SCREEN

PAVEMENT MARKING LEGEND

- ① EXISTING PAVEMENT MARKING
- ② TEMPORARY PAVEMENT MARKING FROM PREVIOUS STAGE
- ③ PROPOSED PAVEMENT MARKING IN PLACE (SEE PROPOSED PAVEMENT MARKING PLAN)
- T PAVEMENT MARKING TAPE, TYPE III
- P POLYUREA PAVEMENT MARKING TYPE II
- 4SW 4" SOLID WHITE
- 4SY 4" SOLID YELLOW
- 4SYY 4" SOLID DOUBLE YELLOW (11" C-C)
- 4KW 4" SKIP-DASH WHITE (30' SKIP, 10' DASH)
- 4DW 4" DOTTED WHITE (9' SKIP, 3' DASH)
- 8SW 8" SOLID WHITE
- 12SW 12" SOLID WHITE @ 20' SPACING
- 12SY 12" SOLID YELLOW @ 20' SPACING
- 24SW 24" SOLID WHITE STOP BAR
- LSW LETTERS & SYMBOLS, WHITE

FILE NAME =	DESIGNED - HTL	REVISED -
D468620-shr-staging06 174-11.dgn	DRAWN - JPS	REVISED -
USER NAME = TERRA	CHECKED - DA/LVA	REVISED -
PLOT DATE = 7/16/2012	DATE - 7/20/2012	REVISED -



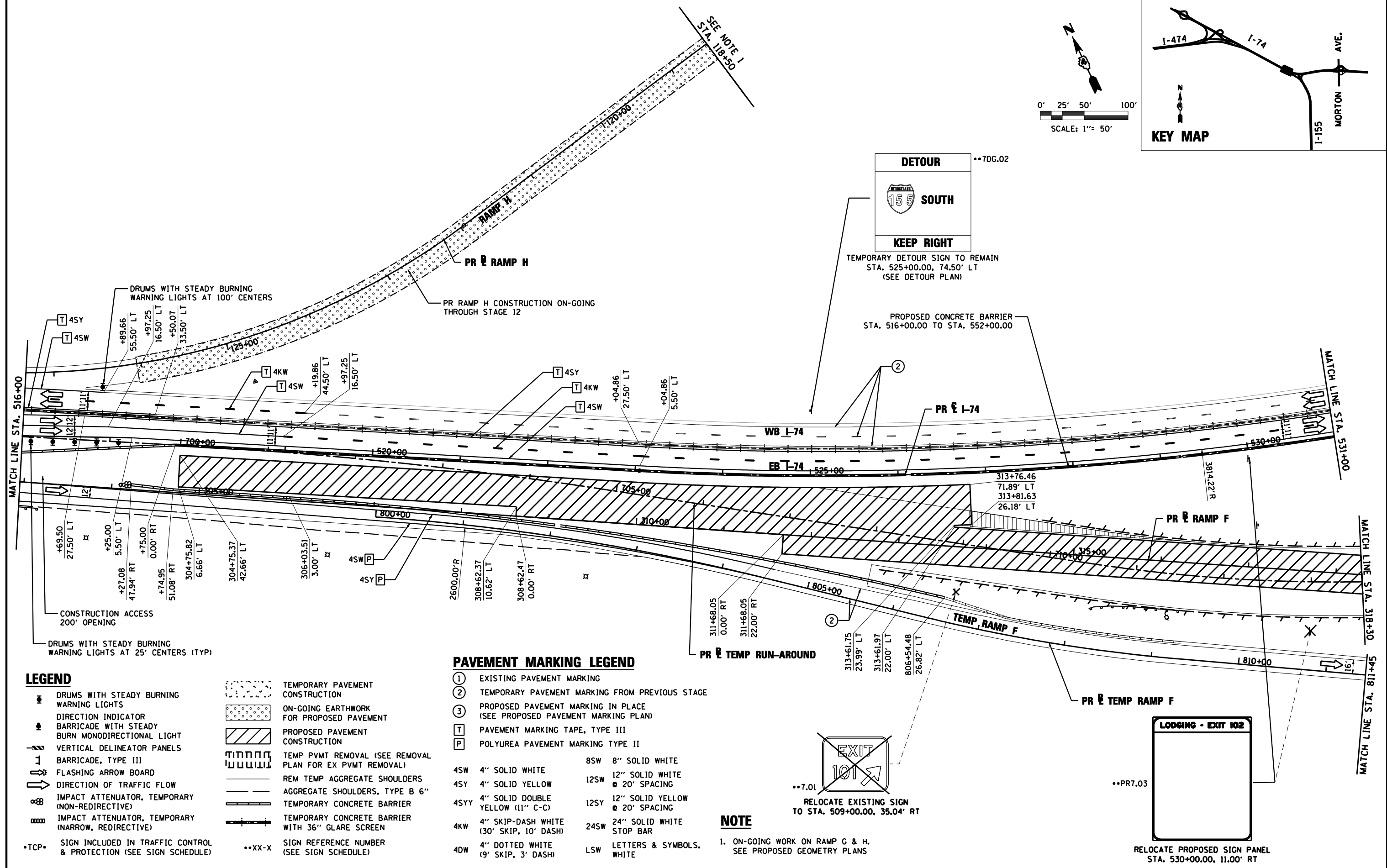
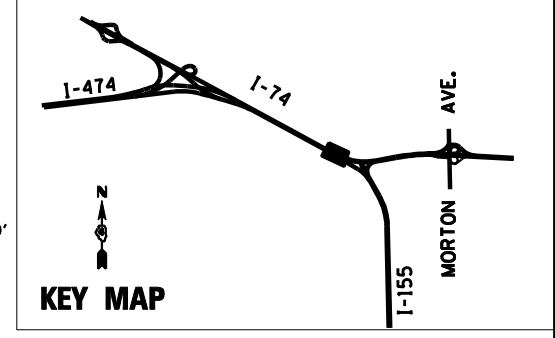
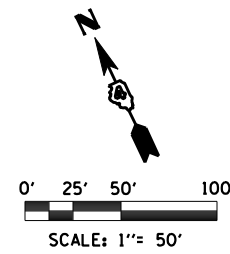
STATE OF ILLINOIS
DEPARTMENT OF TRANSPORTATION

MAINTENANCE OF TRAFFIC
STAGE 11

SCALE: SHEET NO. 6 OF 13 SHEETS STA. 501+00 TO STA. 516+00

F.A.I. RTE.	SECTION	COUNTY	TOTAL SHEETS	SHEET NO.
• 90-[14R(14HB-4,14HV)BR]	TAZEWELL		2433	1025
				CONTRACT NO. 68620

SEE NOTE 1
STA. 18+50



LEGEND

- DRUMS WITH STEADY BURNING WARNING LIGHTS
- DIRECTION INDICATOR
- BARRICADE WITH STEADY BURN MONODIRECTIONAL LIGHT
- || VERTICAL DELINEATOR PANELS
- FLASHING ARROW BOARD
- ↔ DIRECTION OF TRAFFIC FLOW
- IMPACT ATTENUATOR, TEMPORARY (NON-REDIRECTIVE)
- IMPACT ATTENUATOR, TEMPORARY (NARROW, REDIRECTIVE)
- TCP• SIGN INCLUDED IN TRAFFIC CONTROL & PROTECTION (SEE SIGN SCHEDULE)
- XX-X SIGN REFERENCE NUMBER (SEE SIGN SCHEDULE)
- TEMPORARY PAVEMENT CONSTRUCTION
- ON-GOING EARTHWORK FOR PROPOSED PAVEMENT
- ▨ PROPOSED PAVEMENT CONSTRUCTION
- TTTTTTTT TEMP PVMT REMOVAL (SEE REMOVAL PLAN FOR EX PVMT REMOVAL)
- REM TEMP AGGREGATE SHOULDERS
- AGGREGATE SHOULDERS, TYPE B 6"
- TEMPORARY CONCRETE BARRIER
- TEMPORARY CONCRETE BARRIER WITH 36" GLARE SCREEN

PAVEMENT MARKING LEGEND

- ① EXISTING PAVEMENT MARKING
- ② TEMPORARY PAVEMENT MARKING FROM PREVIOUS STAGE
- ③ PROPOSED PAVEMENT MARKING IN PLACE (SEE PROPOSED PAVEMENT MARKING PLAN)
- T PAVEMENT MARKING TAPE, TYPE III
- P POLYUREA PAVEMENT MARKING TYPE II
- 4SW 4" SOLID WHITE
- 4SY 4" SOLID YELLOW
- 4SYY 4" SOLID DOUBLE YELLOW (11" C-C)
- 4KW 4" SKIP-DASH WHITE (30' SKIP, 10' DASH)
- 4DW 4" DOTTED WHITE (9' SKIP, 3' DASH)
- 8SW 8" SOLID WHITE
- 12SW 12" SOLID WHITE @ 20' SPACING
- 12SY 12" SOLID YELLOW @ 20' SPACING
- 24SW 24" SOLID WHITE STOP BAR
- LSW LETTERS & SYMBOLS, WHITE

NOTE

1. ON-GOING WORK ON RAMP G & H. SEE PROPOSED GEOMETRY PLANS

FILE NAME =	DESIGNED - HTL	REVISED -
D468620-shr-staging07_174-11.dgn	DRAWN - JPS	REVISED -
USER NAME = TERRA	CHECKED - DA/LVA	REVISED -
PLOT DATE = 7/16/2012	DATE - 7/20/2012	REVISED -

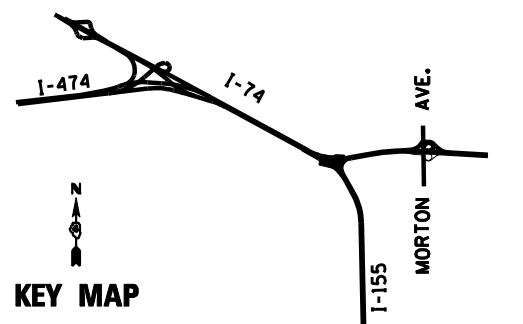


STATE OF ILLINOIS
DEPARTMENT OF TRANSPORTATION

SCALE:	SHEET NO. 7 OF 13 SHEETS	STA. 516+00 TO STA. 531+00
--------	--------------------------	----------------------------

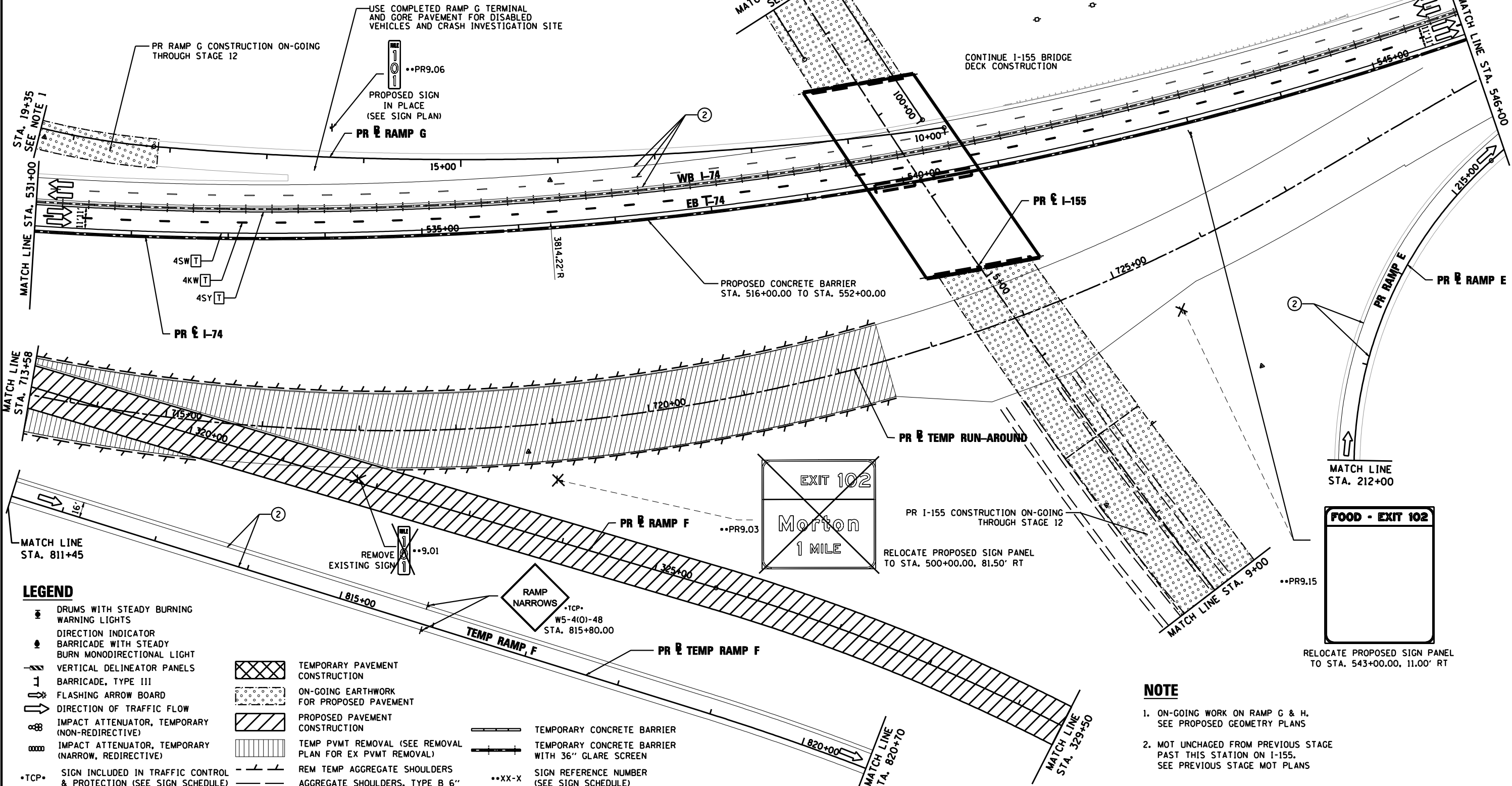
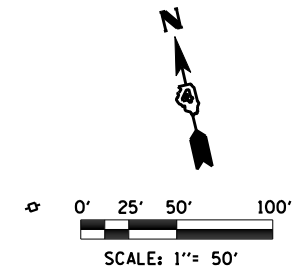
MAINTENANCE OF TRAFFIC
STAGE 11

F.A.I. RTE.	SECTION	COUNTY	TOTAL SHEETS	SHEET NO.
•	90-[14R(14HB-4,14,14HB)BR]	TAZEWELL	2433	1026
CONTRACT NO. 68620			ILLINOIS FED. AID PROJECT	



PAVEMENT MARKING LEGEND

- | | | |
|---|---|-------------------------------------|
| ① EXISTING PAVEMENT MARKING | 4SW 4" SOLID WHITE | 8SW 8" SOLID WHITE |
| ② PAVEMENT MARKING FROM PREVIOUS STAGE | 4SY 4" SOLID YELLOW | 12SW 12" SOLID WHITE @ 20' SPACING |
| ③ PROPOSED PAVEMENT MARKING IN PLACE (SEE PROPOSED PAVEMENT MARKING PLAN) | 4SYY 4" SOLID DOUBLE YELLOW (11" C-C) | 12SY 12" SOLID YELLOW @ 20' SPACING |
| T PAVEMENT MARKING TAPE, TYPE III | 4KW 4" SKIP-DASH WHITE (30' SKIP, 10' DASH) | 24SW 24" SOLID WHITE STOP BAR |
| P POLYUREA PAVEMENT MARKING TYPE II | 4DW 4" DOTTED WHITE (9' SKIP, 3' DASH) | LSW LETTERS AND SYMBOLS, WHITE |



LEGEND

- | | |
|---|--|
| ● DRUMS WITH STEADY BURNING WARNING LIGHTS | ▨ TEMPORARY PAVEMENT CONSTRUCTION |
| ● DIRECTION INDICATOR BARRICADE WITH STEADY BURN MONODIRECTIONAL LIGHT | ▨ ON-GOING EARTHWORK FOR PROPOSED PAVEMENT |
| ▨ VERTICAL DELINEATOR PANELS | ▨ PROPOSED PAVEMENT CONSTRUCTION |
| ▨ BARRICADE, TYPE III | ▨ TEMP PVMT REMOVAL (SEE REMOVAL PLAN FOR EX PVMT REMOVAL) |
| ▨ FLASHING ARROW BOARD | ▨ REM TEMP AGGREGATE SHOULDERS |
| ▨ DIRECTION OF TRAFFIC FLOW | ▨ AGGREGATE SHOULDERS, TYPE B 6" |
| ▨ IMPACT ATTENUATOR, TEMPORARY (NON-REDIRECTIVE) | |
| ▨ IMPACT ATTENUATOR, TEMPORARY (NARROW, REDIRECTIVE) | |
| •TCP• SIGN INCLUDED IN TRAFFIC CONTROL & PROTECTION (SEE SIGN SCHEDULE) | |

NOTE

- ON-GOING WORK ON RAMP G & H. SEE PROPOSED GEOMETRY PLANS
- MOT UNCHANGED FROM PREVIOUS STAGE PAST THIS STATION ON I-155. SEE PREVIOUS STAGE MOT PLANS

FILE NAME =	DESIGNED - HTL	REVISED -
D468620-shr-staging09 174-11.dgn	DRAWN - JPS	REVISED -
USER NAME = TERRA	CHECKED - DA/LVA	REVISED -
PLOT DATE = 7/17/2012	DATE - 7/20/2012	REVISED -

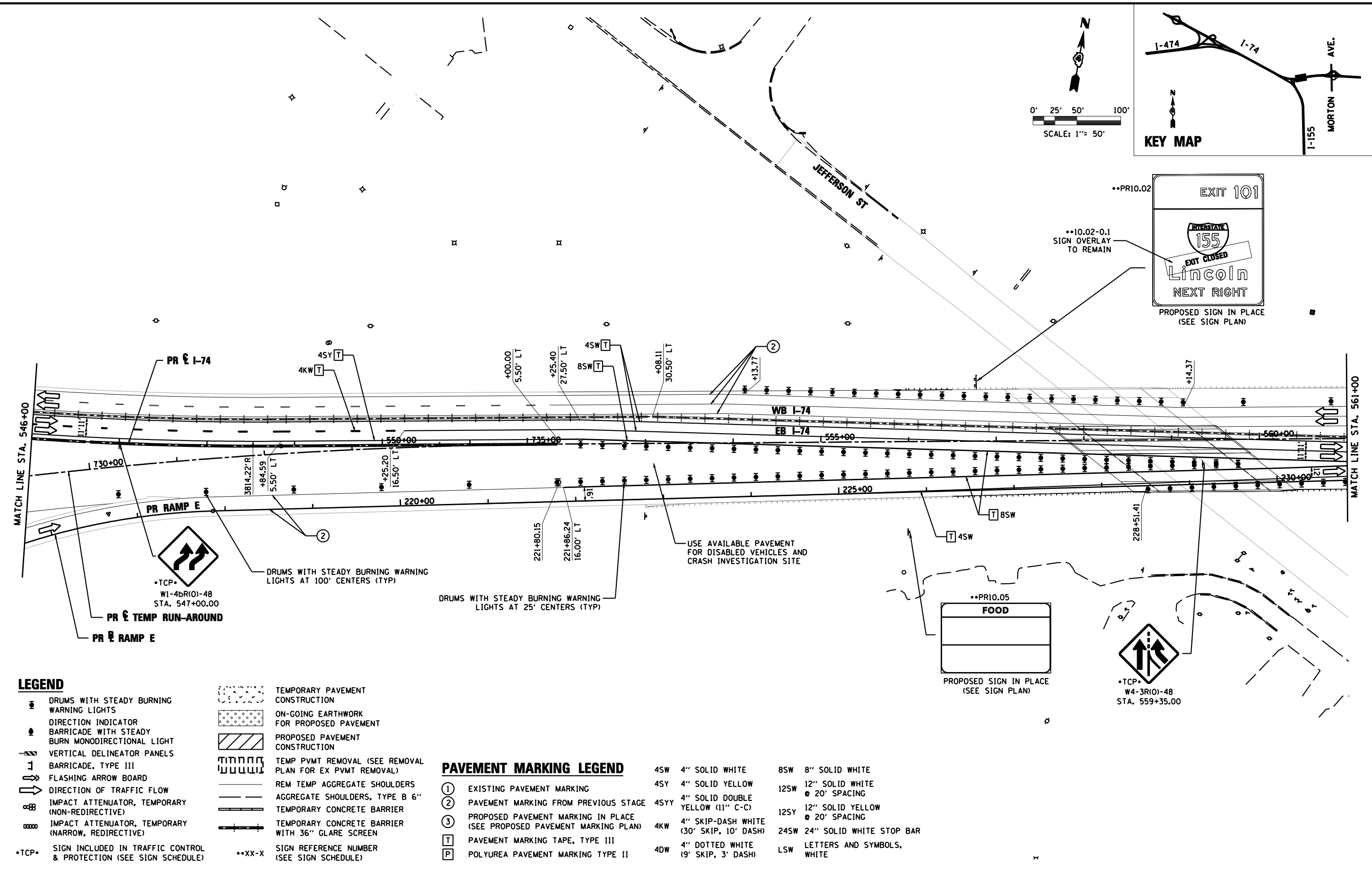
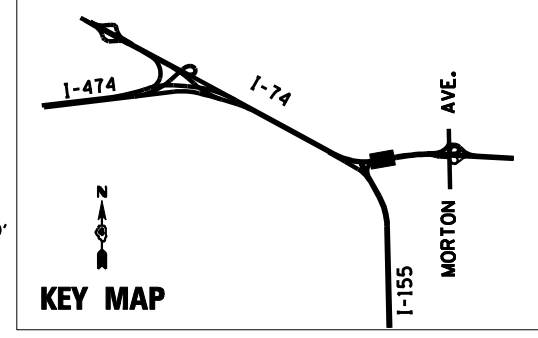
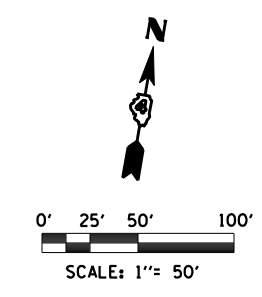


STATE OF ILLINOIS
DEPARTMENT OF TRANSPORTATION

MAINTENANCE OF TRAFFIC
STAGE 11

SCALE: SHEET NO. 8 OF 13 SHEETS STA. 531+00 TO STA. 546+00

F.A.I. RTE.	SECTION	COUNTY	TOTAL SHEETS	SHEET NO.
90-[14R(14HB-4,14,14HVB)BR]	TAZEWELL	2433	1027	
CONTRACT NO. 68620			ILLINOIS FED. AID PROJECT	



LEGEND

- DRUMS WITH STEADY BURNING WARNING LIGHTS
- ◀ DIRECTION INDICATOR
- BARRICADE WITH STEADY BURN MONODIRECTIONAL LIGHT
- ▬ VERTICAL DELINEATOR PANELS
- ⊥ BARRICADE, TYPE III
- ↔ FLASHING ARROW BOARD
- ⇄ DIRECTION OF TRAFFIC FLOW
- ⊘ IMPACT ATTENUATOR, TEMPORARY (NON-REDIRECTIVE)
- ⊘ IMPACT ATTENUATOR, TEMPORARY (NARROW, REDIRECTIVE)
- TCP• SIGN INCLUDED IN TRAFFIC CONTROL & PROTECTION (SEE SIGN SCHEDULE)
- XX-X SIGN REFERENCE NUMBER (SEE SIGN SCHEDULE)
- ▨ TEMPORARY PAVEMENT CONSTRUCTION
- ▨ ON-GOING EARTHWORK FOR PROPOSED PAVEMENT
- ▨ PROPOSED PAVEMENT CONSTRUCTION
- ▨ TEMP PVMT REMOVAL (SEE REMOVAL PLAN FOR EX PVMT REMOVAL)
- ▬ REM TEMP AGGREGATE SHOULDERS
- ▬ AGGREGATE SHOULDERS, TYPE B 6"
- ▬ TEMPORARY CONCRETE BARRIER
- ▬ TEMPORARY CONCRETE BARRIER WITH 36" GLARE SCREEN

PAVEMENT MARKING LEGEND

- ① EXISTING PAVEMENT MARKING
- ② PAVEMENT MARKING FROM PREVIOUS STAGE
- ③ PROPOSED PAVEMENT MARKING IN PLACE (SEE PROPOSED PAVEMENT MARKING PLAN)
- T PAVEMENT MARKING TAPE, TYPE III
- P POLYUREA PAVEMENT MARKING TYPE II
- 4SW 4" SOLID WHITE
- 4SY 4" SOLID YELLOW
- 4SYY 4" SOLID DOUBLE YELLOW (11" C-C)
- 4KW 4" SKIP-DASH WHITE (30' SKIP, 10' DASH)
- 4DW 4" DOTTED WHITE (9' SKIP, 3' DASH)
- 8SW 8" SOLID WHITE
- 12SW 12" SOLID WHITE @ 20' SPACING
- 12SY 12" SOLID YELLOW @ 20' SPACING
- 24SW 24" SOLID WHITE STOP BAR
- LSW LETTERS AND SYMBOLS, WHITE

FILE NAME =	DESIGNED - HTL	REVISED -
D468620-shr-staging10 174-11.dgn	DRAWN - JPS	REVISED -
USER NAME = TERRA	CHECKED - DA/LVA	REVISED -
PLOT DATE = 7/16/2012	DATE - 7/20/2012	REVISED -



STATE OF ILLINOIS
DEPARTMENT OF TRANSPORTATION

MAINTENANCE OF TRAFFIC
STAGE 11

SCALE:	SHEET NO. 9 OF 13 SHEETS	STA. 546+00 TO STA. 561+00
--------	--------------------------	----------------------------

F.A.I. RTE.	SECTION	COUNTY	TOTAL SHEETS	SHEET NO.
90-[14R(14HB-4,14,14HVB)BR]		TAZEWELL	2433	1028
			CONTRACT NO. 68620	
ILLINOIS FED. AID PROJECT				

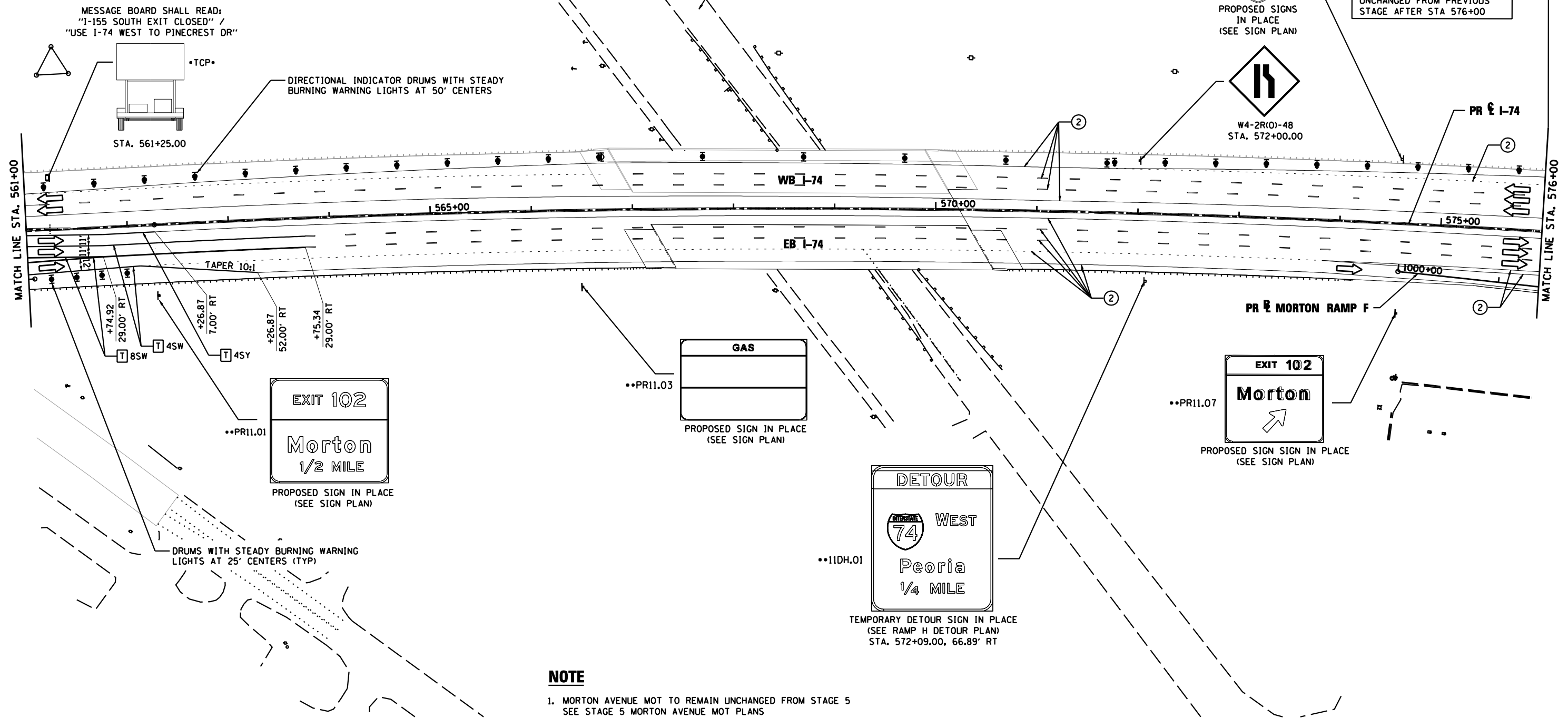
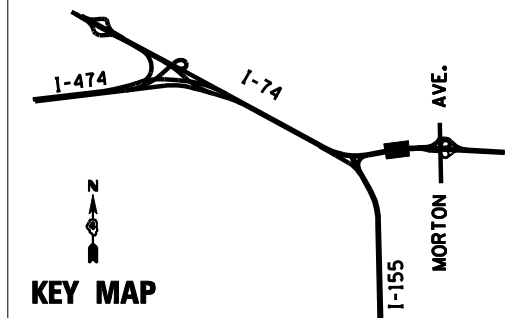
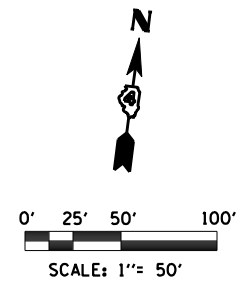
LEGEND

- DRUMS WITH STEADY BURNING WARNING LIGHTS
- DIRECTION INDICATOR BARRICADE WITH STEADY BURN MONODIRECTIONAL LIGHT
- ▬ VERTICAL DELINEATOR PANELS
- ⊥ BARRICADE, TYPE III
- ↔ FLASHING ARROW BOARD
- DIRECTION OF TRAFFIC FLOW
- ⊗ IMPACT ATTENUATOR, TEMPORARY (NON-REDIRECTIVE)
- ⊘ IMPACT ATTENUATOR, TEMPORARY (NARROW, REDIRECTIVE)
- TCP• SIGN INCLUDED IN TRAFFIC CONTROL & PROTECTION (SEE SIGN SCHEDULE)

- ▬ TEMPORARY PAVEMENT CONSTRUCTION
- ▬ ON-GOING EARTHWORK FOR PROPOSED PAVEMENT
- ▬ PROPOSED PAVEMENT CONSTRUCTION
- ▬ TEMP PVMT REMOVAL (SEE REMOVAL PLAN FOR EX PVMT REMOVAL)
- ▬ REM TEMP AGGREGATE SHOULDERS
- ▬ AGGREGATE SHOULDERS, TYPE B 6"
- ▬ TEMPORARY CONCRETE BARRIER
- ▬ TEMPORARY CONCRETE BARRIER WITH 36" GLARE SCREEN
- XX-X SIGN REFERENCE NUMBER (SEE SIGN SCHEDULE)

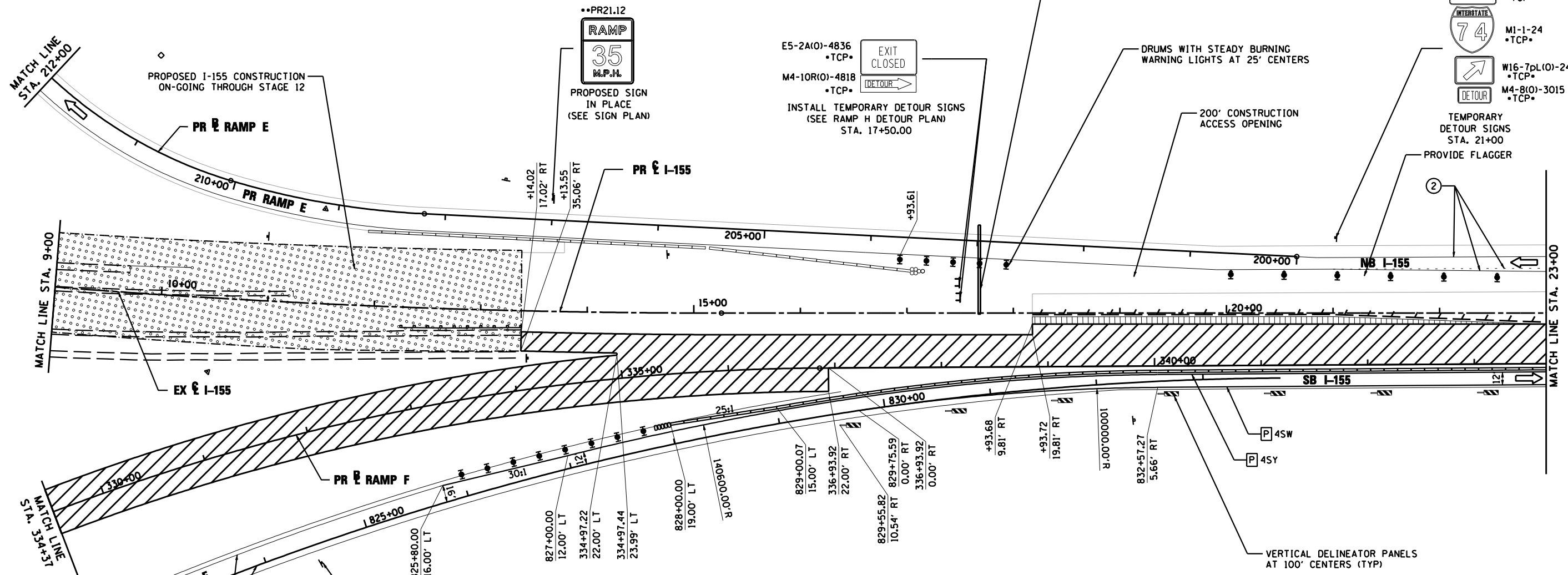
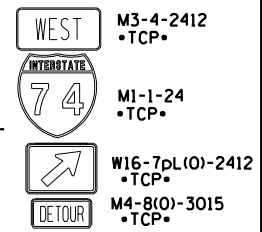
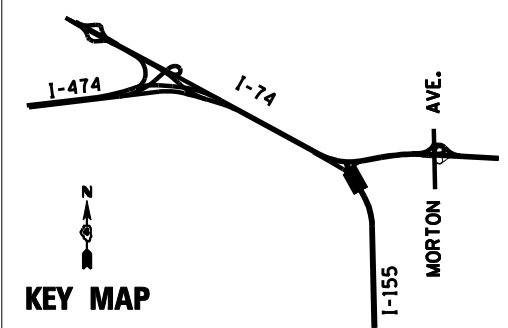
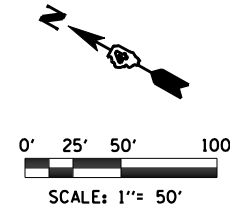
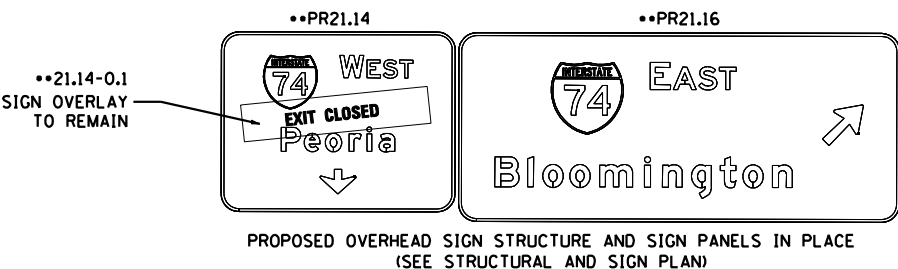
PAVEMENT MARKING LEGEND

- ① EXISTING PAVEMENT MARKING
- ② PAVEMENT MARKING FROM PREVIOUS STAGE
- ③ PROPOSED PAVEMENT MARKING IN PLACE (SEE PROPOSED PAVEMENT MARKING PLAN)
- T PAVEMENT MARKING TAPE, TYPE III
- P POLYUREA PAVEMENT MARKING TYPE II
- 4SW 4" SOLID WHITE
- 4SY 4" SOLID YELLOW
- 4SYY 4" SOLID DOUBLE YELLOW (11" C-C)
- 4KW 4" SKIP-DASH WHITE (30' SKIP, 10' DASH)
- 4DW 4" DOTTED WHITE (9' SKIP, 3' DASH)
- 8SW 8" SOLID WHITE
- 12SW 12" SOLID WHITE @ 20' SPACING
- 12SY 12" SOLID YELLOW @ 20' SPACING
- 24SW 24" SOLID WHITE STOP BAR
- LSW LETTERS AND SYMBOLS, WHITE



NOTE
 1. MORTON AVENUE MOT TO REMAIN UNCHANGED FROM STAGE 5
 SEE STAGE 5 MORTON AVENUE MOT PLANS

FILE NAME = D468620-sh1-staging11 174-11.dgn	DESIGNED - HTL	REVISD -		STATE OF ILLINOIS DEPARTMENT OF TRANSPORTATION	MAINTENANCE OF TRAFFIC STAGE 11	F.A.I. RTE. = 90-[14R(14HB-4,14,14HVB)BR]	SECTION = TAZEWELL	COUNTY =	TOTAL SHEETS = 2433	SHEET NO. = 1029		
USER NAME = TERRA	DRAWN - JPS	REVISD -				SCALE: 1" = 50'	SHEET NO. 10 OF 13 SHEETS	STA. 561+00 TO STA. 576+00	ILLINOIS FED. AID PROJECT		CONTRACT NO. 68620	
PLOT DATE = 7/16/2012	CHECKED - DA/LVA	REVISD -										
	DATE - 7/20/2012	REVISD -										



LEGEND

	DRUMS WITH STEADY BURNING WARNING LIGHTS		TEMPORARY PAVEMENT CONSTRUCTION
	DIRECTION INDICATOR		ON-GOING EARTHWORK FOR PROPOSED PAVEMENT
	BARRICADE WITH STEADY BURN MONODIRECTIONAL LIGHT		PROPOSED PAVEMENT CONSTRUCTION
	VERTICAL DELINEATOR PANELS		TEMP PVMT REMOVAL (SEE REMOVAL PLAN FOR EX PVMT REMOVAL)
	BARRICADE, TYPE III		REM TEMP AGGREGATE SHOULDERS
	FLASHING ARROW BOARD		AGGREGATE SHOULDERS, TYPE B 6"
	DIRECTION OF TRAFFIC FLOW		TEMPORARY CONCRETE BARRIER
	IMPACT ATTENUATOR, TEMPORARY (NON-REDIRECTIVE)		TEMPORARY CONCRETE BARRIER WITH 36" GLARE SCREEN
	IMPACT ATTENUATOR, TEMPORARY (NARROW, REDIRECTIVE)		**XX-X SIGN REFERENCE NUMBER (SEE SIGN SCHEDULE)
	TCP SIGN INCLUDED IN TRAFFIC CONTROL & PROTECTION (SEE SIGN SCHEDULE)		

PAVEMENT MARKING LEGEND

①	EXISTING PAVEMENT MARKING	4SW	4" SOLID WHITE	8SW	8" SOLID WHITE
②	PAVEMENT MARKING FROM PREVIOUS STAGE	4SY	4" SOLID YELLOW	12SW	12" SOLID WHITE @ 20' SPACING
③	PROPOSED PAVEMENT MARKING IN PLACE (SEE PROPOSED PAVEMENT MARKING PLAN)	4SYY	4" SOLID DOUBLE YELLOW (11" C-C)	12SY	12" SOLID YELLOW @ 20' SPACING
T	PAVEMENT MARKING TAPE, TYPE III	4KW	4" SKIP-DASH WHITE (30' SKIP, 10' DASH)	24SW	24" SOLID WHITE STOP BAR
P	POLYUREA PAVEMENT MARKING TYPE II	4DW	4" DOTTED WHITE (9' SKIP, 3' DASH)	LSW	LETTERS AND SYMBOLS, WHITE

FILE NAME =	DESIGNED - HTL	REVISED -
D468620-shr-staging21 I155-11.dgn	DRAWN - JPS	REVISED -
USER NAME = TERRA	CHECKED - DA/LVA	REVISED -
PLOT DATE = 7/17/2012	DATE - 7/20/2012	REVISED -

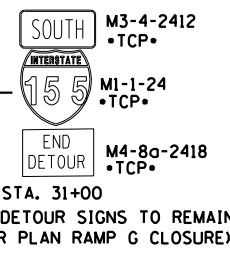
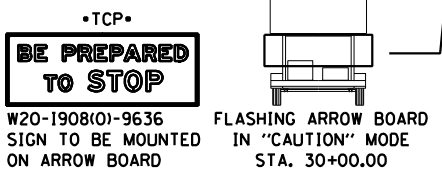
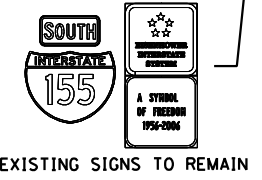
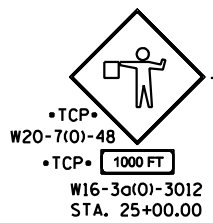
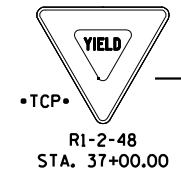
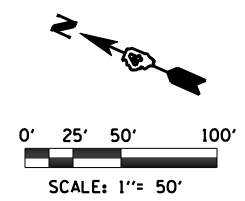
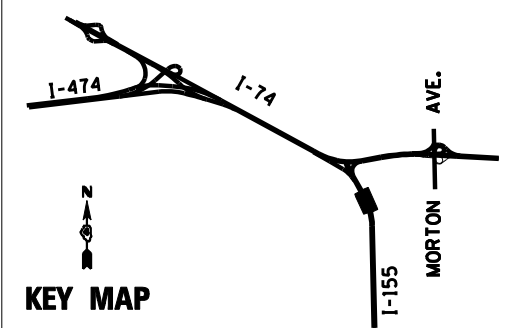
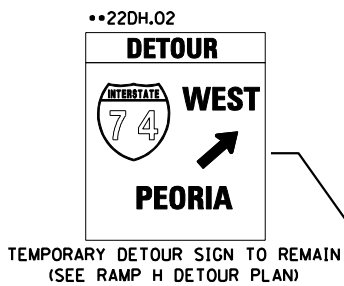
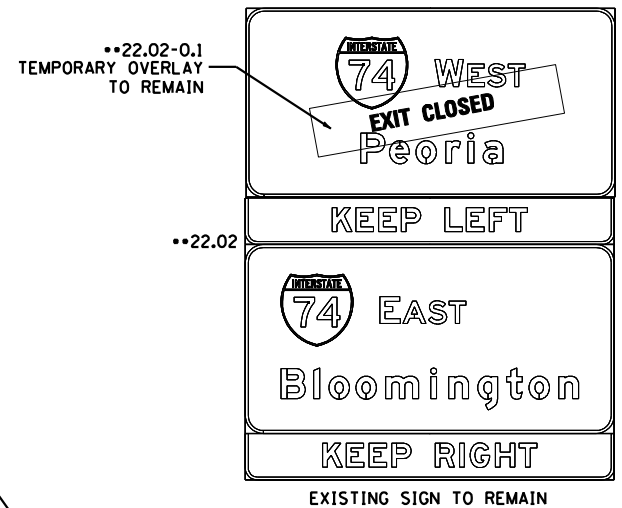


STATE OF ILLINOIS
DEPARTMENT OF TRANSPORTATION

MAINTENANCE OF TRAFFIC
STAGE 11

SCALE:	SHEET NO. 11 OF 13 SHEETS	STA. 9+00 TO STA. 23+00
--------	---------------------------	-------------------------

F.A.I. RTE.	SECTION	COUNTY	TOTAL SHEETS	SHEET NO.
90-[14R(14HB-4,14,14HB)/BR]		TAZEWELL	2433	1030
CONTRACT NO. 68620			ILLINOIS FED. AID PROJECT	



DRUMS WITH STEADY BURNING WARNING LIGHTS AT 25' CENTERS (TYP)

PAVEMENT MARKING LEGEND

- ① EXISTING PAVEMENT MARKING
 - ② TEMPORARY PAVEMENT MARKING FROM PREVIOUS STAGE
 - ③ PROPOSED PAVEMENT MARKING IN PLACE (SEE PROPOSED PAVEMENT MARKING PLAN)
 - T PAVEMENT MARKING TAPE, TYPE III
 - P POLYUREA PAVEMENT MARKING TYPE II
- | | |
|---|-------------------------------------|
| 4SW 4" SOLID WHITE | 8SW 8" SOLID WHITE |
| 4SY 4" SOLID YELLOW | 12SW 12" SOLID WHITE @ 20' SPACING |
| 4SYY 4" SOLID DOUBLE YELLOW (11" C-C) | 12SY 12" SOLID YELLOW @ 20' SPACING |
| 4KW 4" SKIP-DASH WHITE (30' SKIP, 10' DASH) | 24SW 24" SOLID WHITE STOP BAR |
| 4DW 4" DOTTED WHITE (9' SKIP, 3' DASH) | LSW LETTERS & SYMBOLS, WHITE |

LEGEND

- ☒ DRUMS WITH STEADY BURNING WARNING LIGHTS
- ➡ DIRECTION INDICATOR
- ☒ BARRICADE WITH STEADY BURN MONODIRECTIONAL LIGHT
- ☒ VERTICAL DELINEATOR PANELS
- ☒ BARRICADE, TYPE III
- ☒ FLASHING ARROW BOARD
- ➡ DIRECTION OF TRAFFIC FLOW
- ☒ IMPACT ATTENUATOR, TEMPORARY (NON-REDIRECTIVE)
- ☒ IMPACT ATTENUATOR, TEMPORARY (NARROW, REDIRECTIVE)
- TCP• SIGN INCLUDED IN TRAFFIC CONTROL & PROTECTION (SEE SIGN SCHEDULE)
- XX-X SIGN REFERENCE NUMBER (SEE SIGN SCHEDULE)
- ☒ TEMPORARY PAVEMENT CONSTRUCTION
- ☒ ON-GOING EARTHWORK FOR PROPOSED PAVEMENT
- ☒ PROPOSED PAVEMENT CONSTRUCTION
- ☒ TEMP PVMT REMOVAL (SEE REMOVAL PLAN FOR EX PVMT REMOVAL)
- ☒ REM TEMP AGGREGATE SHOULDERS
- ☒ AGGREGATE SHOULDERS, TYPE B 6"
- ☒ TEMPORARY CONCRETE BARRIER
- ☒ TEMPORARY CONCRETE BARRIER WITH 36" GLARE SCREEN

FILE NAME = D468620-sh1-staging22_1155-11.dgn	DESIGNED - HTL	REVISED -
USER NAME = TERRA	DRAWN - JPS	REVISED -
PLOT DATE = 7/17/2012	CHECKED - DA/LVA	REVISED -
	DATE - 7/20/2012	REVISED -

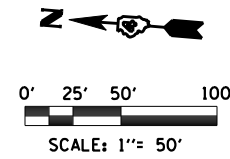
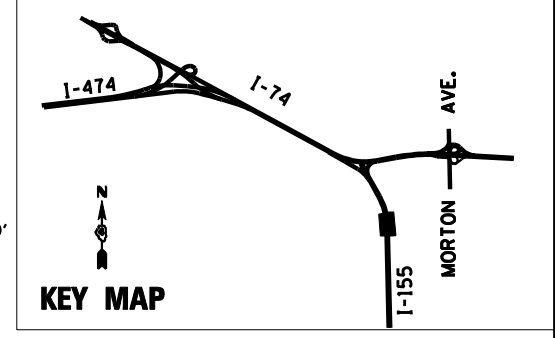


STATE OF ILLINOIS
DEPARTMENT OF TRANSPORTATION

MAINTENANCE OF TRAFFIC
STAGE 11

SCALE: SHEET NO. 12 OF 13 SHEETS STA. 23+00 TO STA. 37+50

F.A.I. RTE.	SECTION	COUNTY	TOTAL SHEETS	SHEET NO.
•	90-[14R(14HB-4,14,14HB)/BR]	TAZEWELL	2433	1031
			CONTRACT NO. 68620	
ILLINOIS FED. AID PROJECT				



WORK ZONE W21-1115(0)-3618
•TCP•

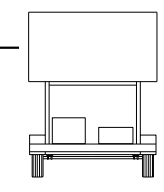
SPEED LIMIT 45
R2-1-3648
•TCP•

BEGINS W21-1113(0)-3612
•TCP•

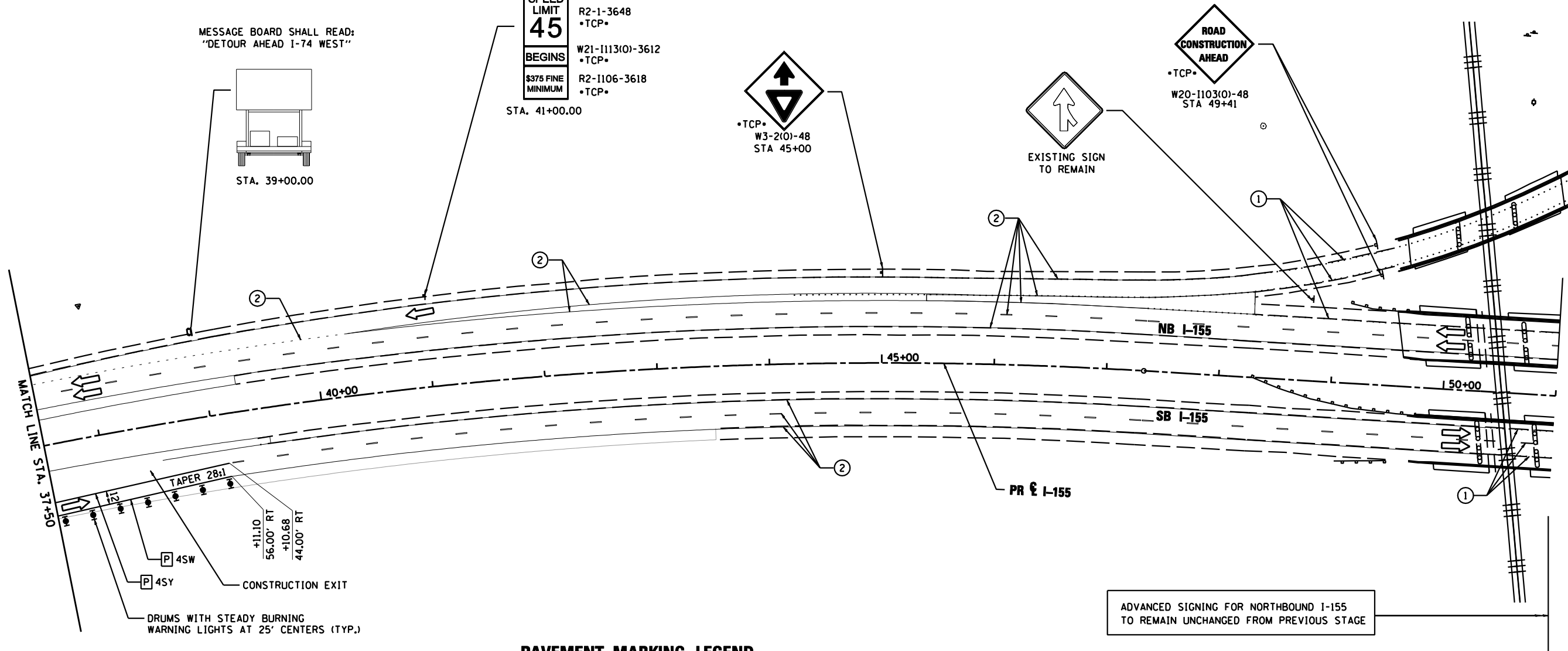
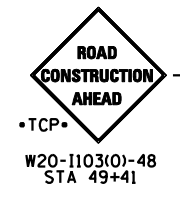
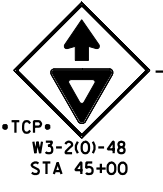
\$375 FINE MINIMUM R2-1106-3618
•TCP•

STA. 41+00.00

MESSAGE BOARD SHALL READ:
"DETOUR AHEAD I-74 WEST"



STA. 39+00.00



ADVANCED SIGNING FOR NORTHBOUND I-155
TO REMAIN UNCHANGED FROM PREVIOUS STAGE

LEGEND

- DRUMS WITH STEADY BURNING WARNING LIGHTS
- DIRECTION INDICATOR BARRICADE WITH STEADY BURN MONODIRECTIONAL LIGHT
- VERTICAL DELINEATOR PANELS
- BARRICADE, TYPE III
- FLASHING ARROW BOARD
- DIRECTION OF TRAFFIC FLOW
- IMPACT ATTENUATOR, TEMPORARY (NON-REDIRECTIVE)
- IMPACT ATTENUATOR, TEMPORARY (NARROW, REDIRECTIVE)
- TCP• SIGN INCLUDED IN TRAFFIC CONTROL & PROTECTION (SEE SIGN SCHEDULE)

- X•X•X TEMPORARY PAVEMENT CONSTRUCTION
- ON-GOING EARTHWORK FOR PROPOSED PAVEMENT
- PROPOSED PAVEMENT CONSTRUCTION
- TEMP PVMT REMOVAL (SEE REMOVAL PLAN FOR EX PVMT REMOVAL)
- REM TEMP AGGREGATE SHOULDERS
- AGGREGATE SHOULDERS, TYPE B 6"
- TEMPORARY CONCRETE BARRIER
- TEMPORARY CONCRETE BARRIER WITH 36" GLARE SCREEN
- XX-X SIGN REFERENCE NUMBER (SEE SIGN SCHEDULE)

PAVEMENT MARKING LEGEND

- ① EXISTING PAVEMENT MARKING
 - ② TEMPORARY PAVEMENT MARKING FROM PREVIOUS STAGE
 - ③ PROPOSED PAVEMENT MARKING IN PLACE (SEE PROPOSED PAVEMENT MARKING PLAN)
 - T PAVEMENT MARKING TAPE, TYPE III
 - P POLYUREA PAVEMENT MARKING TYPE II
- | | | | |
|-----|---|------|--------------------------------|
| 4SW | 4" SOLID WHITE | 8SW | 8" SOLID WHITE |
| 4SY | 4" SOLID YELLOW | 12SW | 12" SOLID WHITE @ 20' SPACING |
| 4SY | 4" SOLID DOUBLE YELLOW (11" C-C) | 12SY | 12" SOLID YELLOW @ 20' SPACING |
| 4KW | 4" SKIP-DASH WHITE (30' SKIP, 10' DASH) | 24SW | 24" SOLID WHITE STOP BAR |
| 4DW | 4" DOTTED WHITE (9' SKIP, 3' DASH) | LSW | LETTERS & SYMBOLS, WHITE |

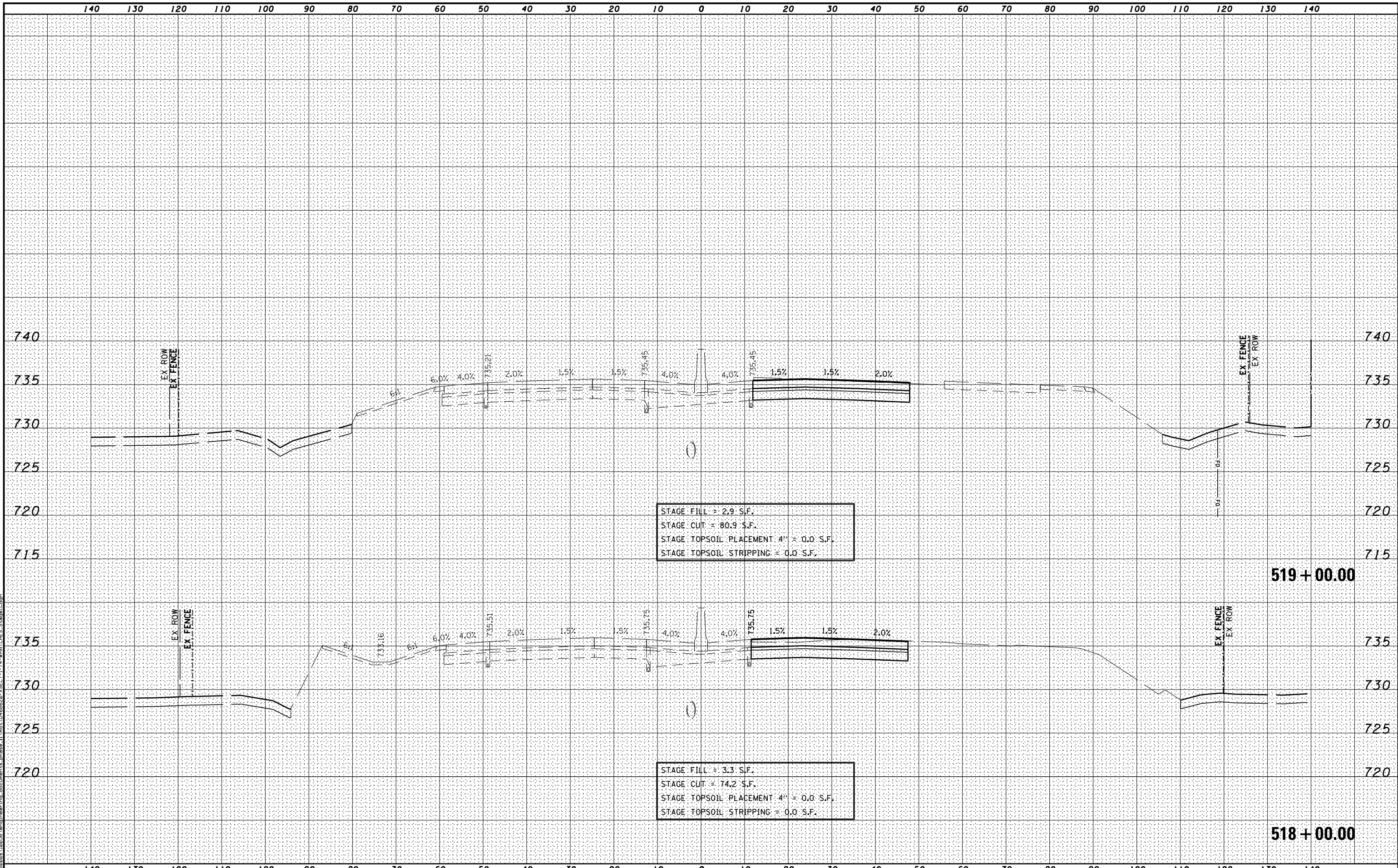
FILE NAME =	DESIGNED - HTL	REVISED -
D468620-shr-staging23 1155-11.dgn	DRAWN - JPS	REVISED -
USER NAME = TERRA	CHECKED - DA/LVA	REVISED -
PLOT DATE = 7/16/2012	DATE - 7/20/2012	REVISED -



STATE OF ILLINOIS
DEPARTMENT OF TRANSPORTATION

MAINTENANCE OF TRAFFIC	
STAGE 11	
SCALE:	SHEET NO. 13 OF 13 SHEETS STA. 37+50 TO STA. 51+00

F.A.I. RTE.	SECTION	COUNTY	TOTAL SHEETS	SHEET NO.
•	90-[14R(14HB-4,14,14HVB)BR]	TAZEWELL	2433	1032
			CONTRACT NO. 68620	
ILLINOIS FED. AID PROJECT				



STAGE FILL = 2.9 S.F.
 STAGE CUT = 80.9 S.F.
 STAGE TOPSOIL PLACEMENT 4" = 0.0 S.F.
 STAGE TOPSOIL STRIPPING = 0.0 S.F.

STAGE FILL = 3.3 S.F.
 STAGE CUT = 74.2 S.F.
 STAGE TOPSOIL PLACEMENT 4" = 0.0 S.F.
 STAGE TOPSOIL STRIPPING = 0.0 S.F.

MODEL NAME: XS_SHEET_Temporary_model_name_1
 DESIGN FILE: \\0295\encl\engineering\documents\phase_1\mst\0468620-XSECT-I-74-WMATCHES.Stage11.dgn

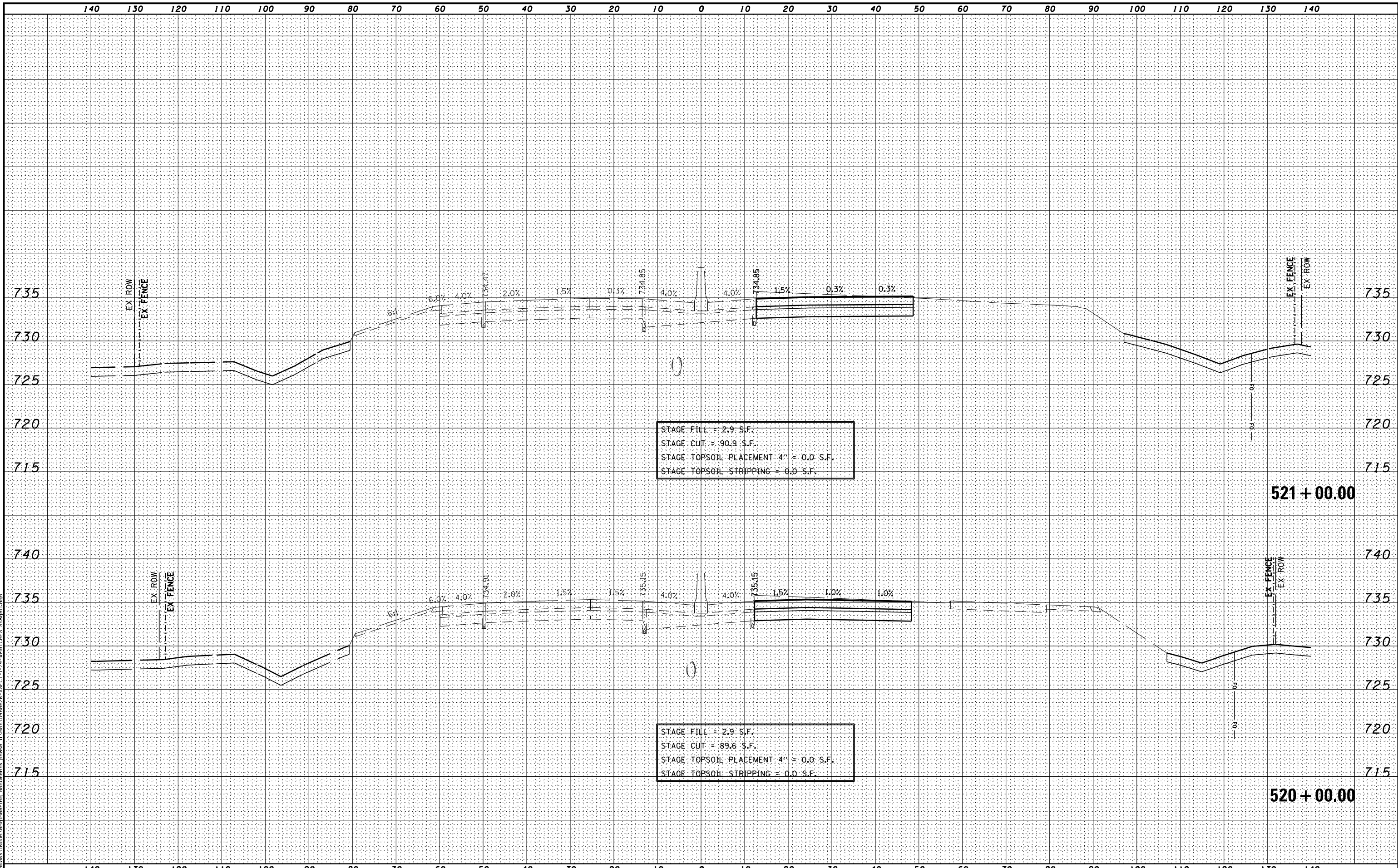
FILE NAME =	DESIGNED -	REVISED -
...\\0468620-XSECT-I-74-WMATCHES.Stage11.dgn	DRAWN -	REVISED -
USER NAME = eanderson	CHECKED -	REVISED -
PLOT DATE = 7/25/2012	DATE - JULY 20, 2012	REVISED -



STATE OF ILLINOIS
 DEPARTMENT OF TRANSPORTATION

MAINTENANCE OF TRAFFIC - STAGE 11
 CROSS SECTIONS - I-74
 SCALE: H 1"=10', V 1"=5' SHEET NO. 1 OF 4 SHEETS STA. 518+00.00 TO STA. 519+00.00

F.A.I. RTE.	SECTION	COUNTY	TOTAL SHEETS	SHEET NO.
• 90-[14R(14HB-4,14,14HVB)BR]		TAZEWELL	2433	1033
			CONTRACT NO. 68620	
ILLINOIS FED. AID PROJECT				



MODEL NAME: XS_SHEET_Temporary_model_name_2
 DESIGN FILE: \\0295\enr\engineering\documents\phase_1\mst\0468620-XSECT-I-74-WMATCHES.Stage11.dgn


FILE NAME =	DESIGNED -	REVISED -
...\\0468620-XSECT-I-74-WMATCHES.Stage11.dgn	DRAWN -	REVISED -
USER NAME = eanderson	CHECKED -	REVISED -
PLOT DATE = 7/25/2012	DATE - JULY 20, 2012	REVISED -



STATE OF ILLINOIS
DEPARTMENT OF TRANSPORTATION

MAINTENANCE OF TRAFFIC - STAGE 11
CROSS SECTIONS - I-74
 SCALE: H 1"=10', V 1"=5' SHEET NO. 2 OF 4 SHEETS STA. 520+00.00 TO STA. 521+00.00

F.A.I. RTE.	SECTION	COUNTY	TOTAL SHEETS	SHEET NO.
• 90-[14R(14HB-4,14,14HVB)BR]		TAZEWELL	2433	1034
			CONTRACT NO. 68620	
ILLINOIS FED. AID PROJECT				



MODEL NAME: XS_SHEET_Temporary.dgn; model_name_3
 DESIGN: FILE: \\002951102951\engineering\documents\phase_1\mst\0468620-XSECT-I-74-WMATCHES.Stage11.dgn

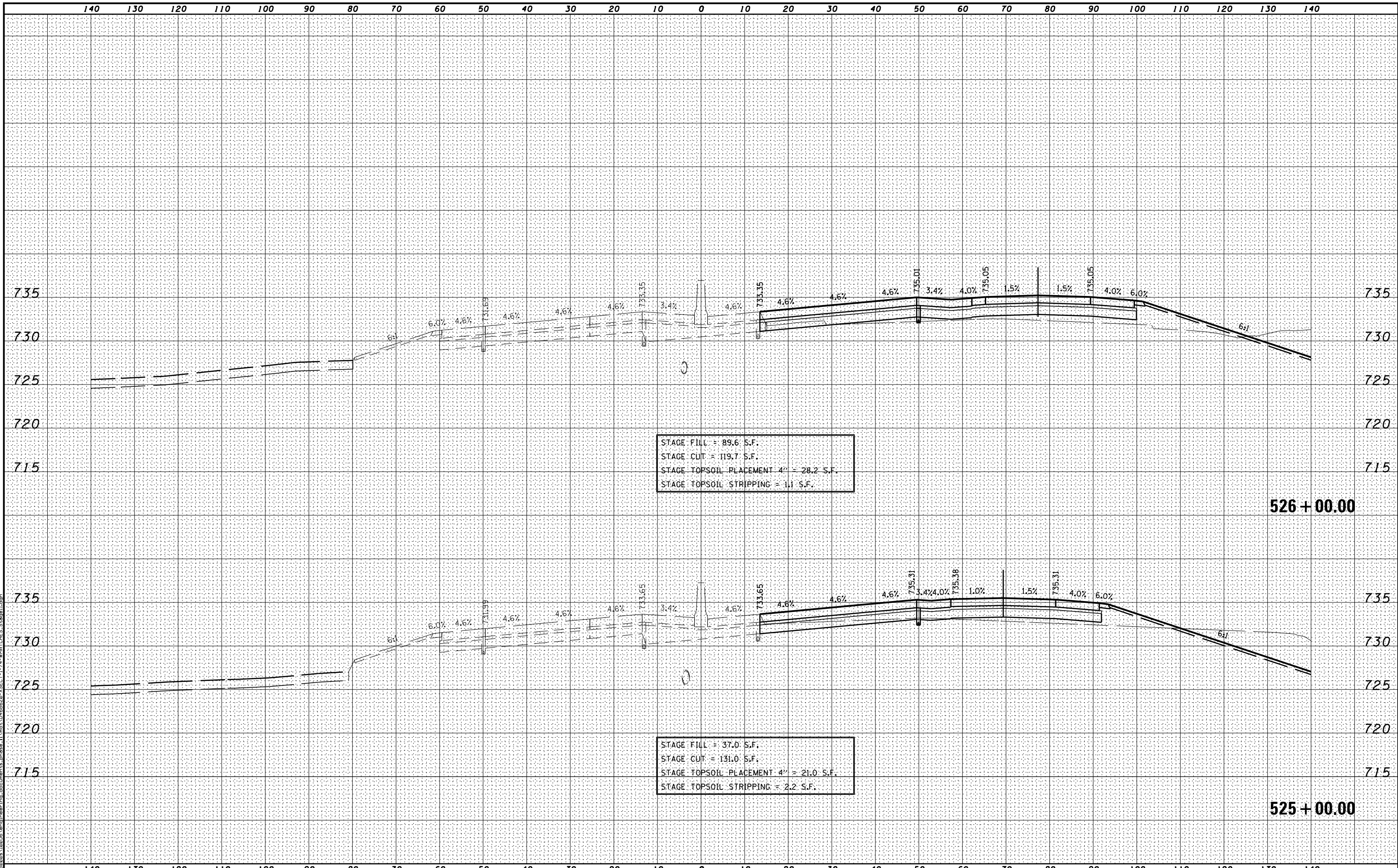
FILE NAME =	DESIGNED -	REVISED -
USER NAME = eanderson	DRAWN -	REVISED -
PLOT DATE = 7/25/2012	CHECKED -	REVISED -
	DATE - JULY 20, 2012	REVISED -



STATE OF ILLINOIS
DEPARTMENT OF TRANSPORTATION

MAINTENANCE OF TRAFFIC - STAGE 11
CROSS SECTIONS - I-74
SCALE: H 1"=10', V 1"=5' SHEET NO. 3 OF 4 SHEETS STA. 522+00.00 TO STA. 524+00.00

F.A.I. RTE.	SECTION	COUNTY	TOTAL SHEETS	SHEET NO.
90-114R(14HB-4,14,14HVB)BRJ	TAZEWELL	ILLINOIS	2433	1035
CONTRACT NO. 68620			ILLINOIS FED. AID PROJECT	



STAGE FILL = 89.6 S.F.
 STAGE CUT = 119.7 S.F.
 STAGE TOPSOIL PLACEMENT 4" = 28.2 S.F.
 STAGE TOPSOIL STRIPPING = 11.1 S.F.

526 + 00.00

STAGE FILL = 37.0 S.F.
 STAGE CUT = 131.0 S.F.
 STAGE TOPSOIL PLACEMENT 4" = 21.0 S.F.
 STAGE TOPSOIL STRIPPING = 2.2 S.F.

525 + 00.00

MODEL NAME: XS_SHEET_Temporary.dwg; model_name_4
 DESIGN FILE: \\00209110295\encl\engineering\documents\phase_1\mst\0468620-XSECT-I-74-WMATCHES.Stage11.dgn

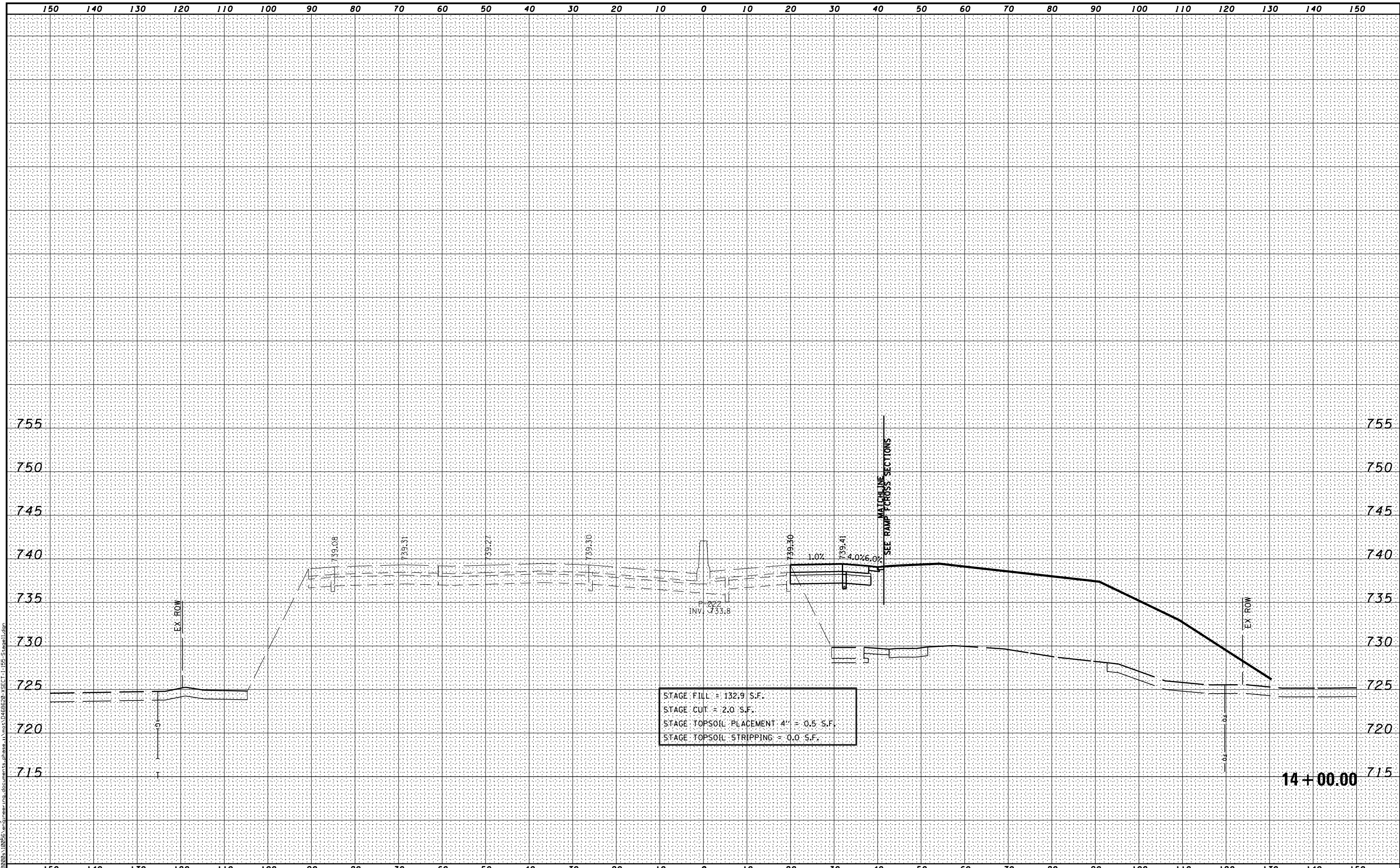
FILE NAME =	DESIGNED -	REVISED -
...\\0468620-XSECT-I-74-WMATCHES.Stage11.dgn	DRAWN -	REVISED -
USER NAME = eanderson	CHECKED -	REVISED -
PLOT DATE = 7/25/2012	DATE - JULY 20, 2012	REVISED -



STATE OF ILLINOIS
 DEPARTMENT OF TRANSPORTATION

MAINTENANCE OF TRAFFIC - STAGE 11
 CROSS SECTIONS - I-74
 SCALE: H 1"=10', V 1"=5' SHEET NO. 4 OF 4 SHEETS STA. 525+00.00 TO STA. 526+00.00

F.A.I. RTE.	SECTION	COUNTY	TOTAL SHEETS	SHEET NO.
90	I14R(14HB-4,14,14HVB)BRJ	TAZEWELL	2433	1036
			CONTRACT NO. 68620	
ILLINOIS FED. AID PROJECT				



STAGE FILL = 132.9 S.F.
 STAGE CUT = 2.0 S.F.
 STAGE TOPSOIL PLACEMENT 4" = 0.5 S.F.
 STAGE TOPSOIL STRIPPING = 0.0 S.F.

MODEL NAME: XS_SHEET_Temporary.dgn; model_name: 1
 DESIGN FILE: \\00209110255\enr\engineering_documents_phase_1\mst\0468620-XSECT-I-155-Stage11.dgn

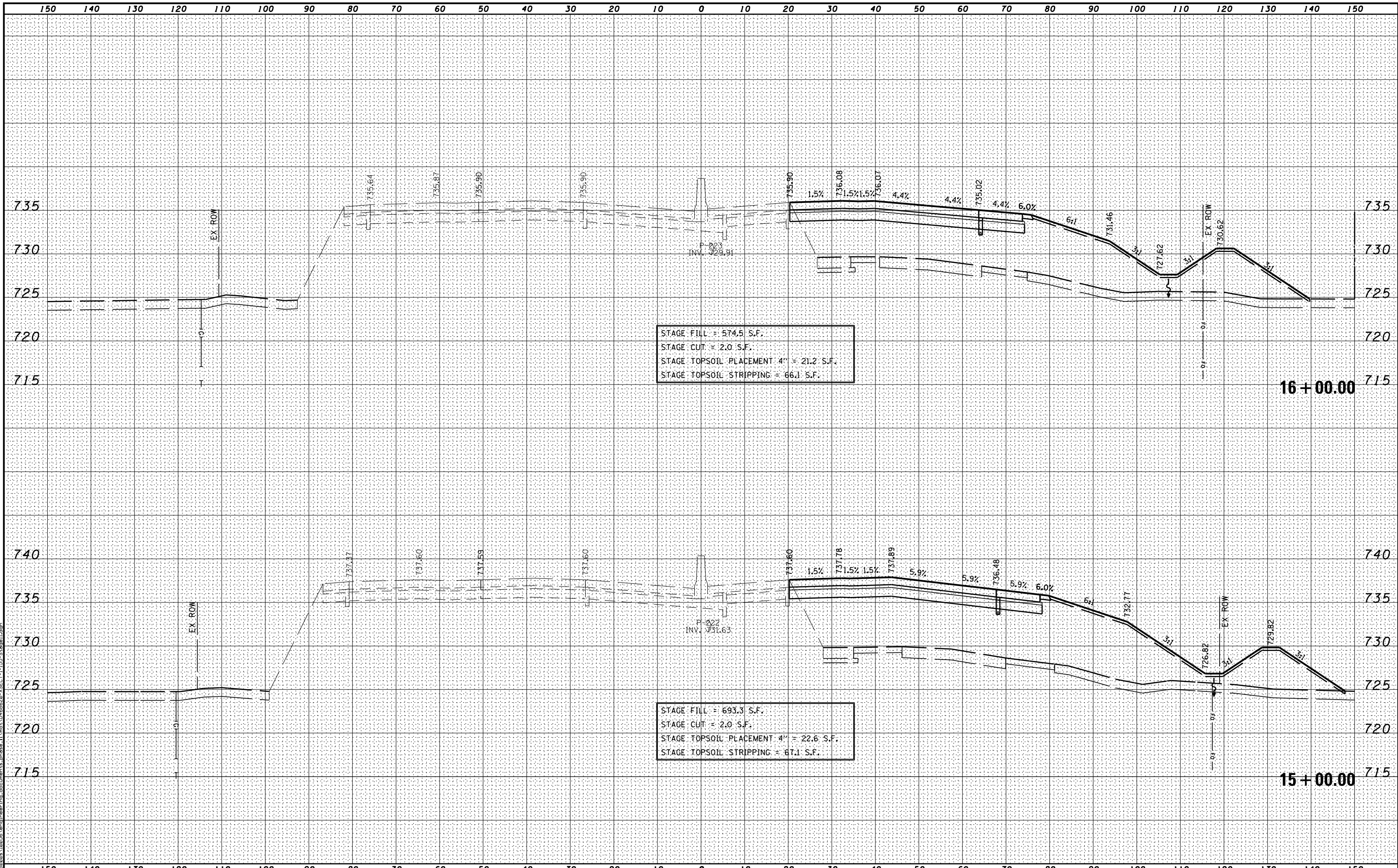
FILE NAME =	DESIGNED -	REVISED -
...\\0468620-XSECT-I-155-Stage11.dgn	DRAWN -	REVISED -
USER NAME = eanderson	CHECKED -	REVISED -
PLOT DATE = 7/25/2012	DATE - JULY 20, 2012	REVISED -



STATE OF ILLINOIS
 DEPARTMENT OF TRANSPORTATION

MAINTENANCE OF TRAFFIC - STAGE 11
 CROSS SECTIONS - I-155
 SCALE: H 1"=10', V 1"=5' SHEET NO. 1 OF 12 SHEETS STA. 14+00.00 TO STA. 14+00.00

F.A.I. RTE.	SECTION	COUNTY	TOTAL SHEETS	SHEET NO.
90	I14R(14HB-4,14,14HVB)BRJ	TAZEWELL	2433	1037
			CONTRACT NO. 68620	
ILLINOIS FED. AID PROJECT				



STAGE FILL = 574.5 S.F.
 STAGE CUT = 2.0 S.F.
 STAGE TOPSOIL PLACEMENT 4" = 21.2 S.F.
 STAGE TOPSOIL STRIPPING = 66.1 S.F.

STAGE FILL = 693.3 S.F.
 STAGE CUT = 2.0 S.F.
 STAGE TOPSOIL PLACEMENT 4" = 22.6 S.F.
 STAGE TOPSOIL STRIPPING = 67.1 S.F.

MODEL NAME: XS_SHEET_Temporary_model_name_2
 DESIGN FILE: I:\00000\10255\enr\engineering\documents\phase 1\155\0468620-XSECT-I-155-Stage11.dgn


FILE NAME =	DESIGNED -	REVISED -
...D468620-XSECT-I-155-Stage11.dgn	DRAWN -	REVISED -
USER NAME = eanderson	CHECKED -	REVISED -
PLOT DATE = 7/25/2012	DATE - JULY 20, 2012	REVISED -



STATE OF ILLINOIS
 DEPARTMENT OF TRANSPORTATION

MAINTENANCE OF TRAFFIC - STAGE 11
 CROSS SECTIONS - I-155
 SCALE: H 1"=10', V 1"=5' SHEET NO. 2 OF 12 SHEETS STA. 15+00.00 TO STA. 16+00.00

F.A.I. RTÉ.	SECTION	COUNTY	TOTAL SHEETS	SHEET NO.
•	90-[14R(14HB-4,14,14HVB)BR]	TAZEWELL	2433	1038
			CONTRACT NO. 68620	
ILLINOIS FED. AID PROJECT				



STAGE FILL = 85.1 S.F.
 STAGE CUT = 2.0 S.F.
 STAGE TOPSOIL PLACEMENT 4" = 0.0 S.F.
 STAGE TOPSOIL STRIPPING = 0.0 S.F.

18 + 00.00

STAGE FILL = 126.7 S.F.
 STAGE CUT = 2.0 S.F.
 STAGE TOPSOIL PLACEMENT 4" = 0.0 S.F.
 STAGE TOPSOIL STRIPPING = 0.0 S.F.

17 + 00.00

MODEL NAME: XS_SHEET - temporary model name_3
 DESIGN FILE: I:\0209\10255\enr\engineering_documents\phase 1\mst\0468620-XSECT-I-155-Stage11.dgn

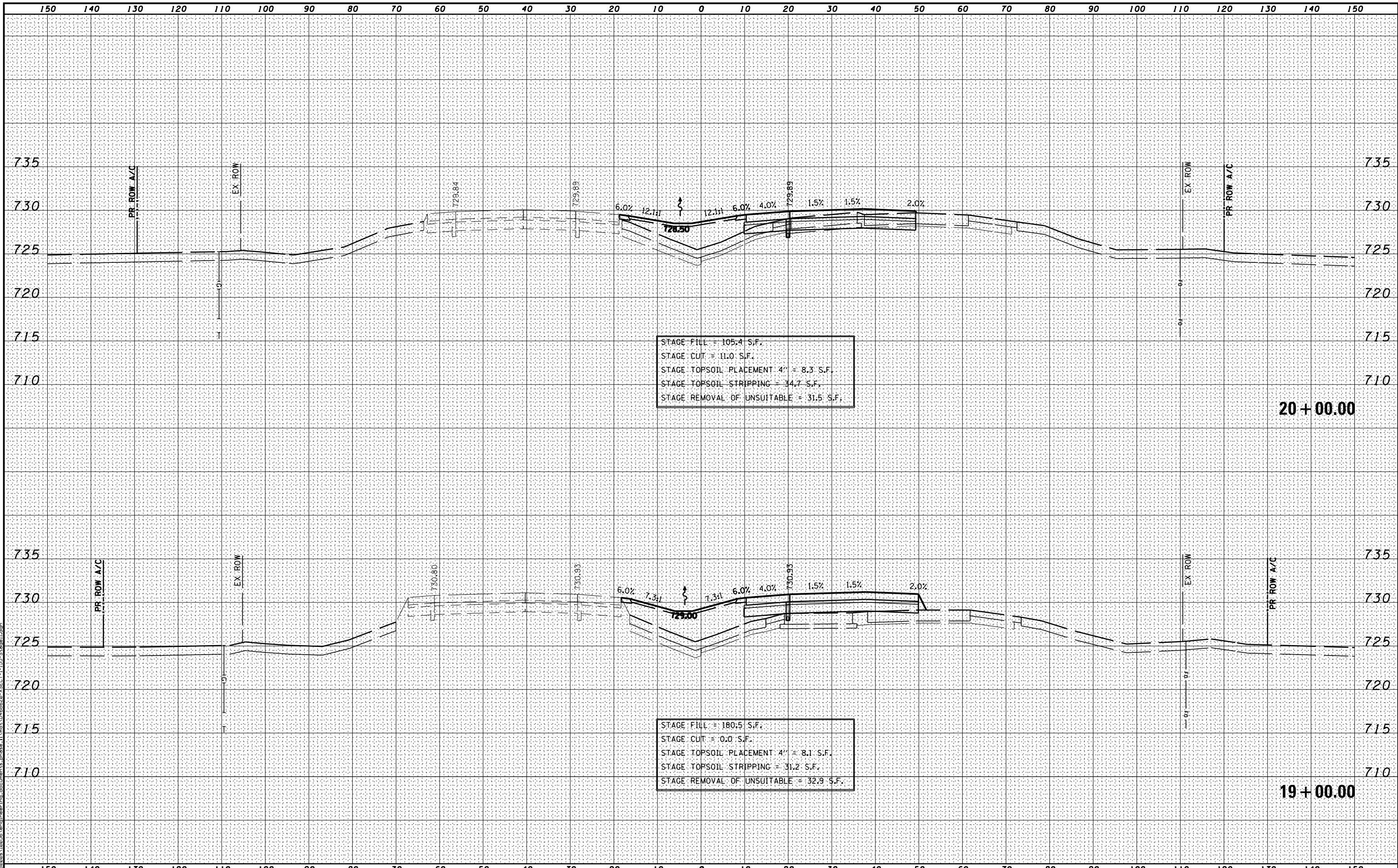
FILE NAME =	DESIGNED -	REVISED -
...\\0468620-XSECT-I-155-Stage11.dgn	DRAWN -	REVISED -
USER NAME = eanderson	CHECKED -	REVISED -
PLOT DATE = 7/25/2012	DATE - JULY 20, 2012	REVISED -



STATE OF ILLINOIS
 DEPARTMENT OF TRANSPORTATION

MAINTENANCE OF TRAFFIC - STAGE 11
 CROSS SECTIONS - I-155
 SCALE: H 1"=10', V 1"=5'
 SHEET NO. 3 OF 12 SHEETS
 STA. 17+00.00 TO STA. 18+00.00

F.A.I. RTE.	SECTION	COUNTY	TOTAL SHEETS	SHEET NO.
90-[14R(14HB-4,14,14HVB)BR]		TAZEWELL	2433	1039
			CONTRACT NO. 68620	
ILLINOIS FED. AID PROJECT				



STAGE FILL = 105.4 S.F.
 STAGE CUT = 11.0 S.F.
 STAGE TOPSOIL PLACEMENT 4" = 8.3 S.F.
 STAGE TOPSOIL STRIPPING = 34.7 S.F.
 STAGE REMOVAL OF UNSUITABLE = 31.5 S.F.

20 + 00.00

STAGE FILL = 180.5 S.F.
 STAGE CUT = 0.0 S.F.
 STAGE TOPSOIL PLACEMENT 4" = 8.1 S.F.
 STAGE TOPSOIL STRIPPING = 31.2 S.F.
 STAGE REMOVAL OF UNSUITABLE = 32.9 S.F.

19 + 00.00

MODEL NAME: XS_SHEET_Temporary_model_name_4
 DESIGN FILE: I:\00000\10255\encl\engineering_documents\phase_1\mst\0468620-XSECT-I-155-Stage11.dgn

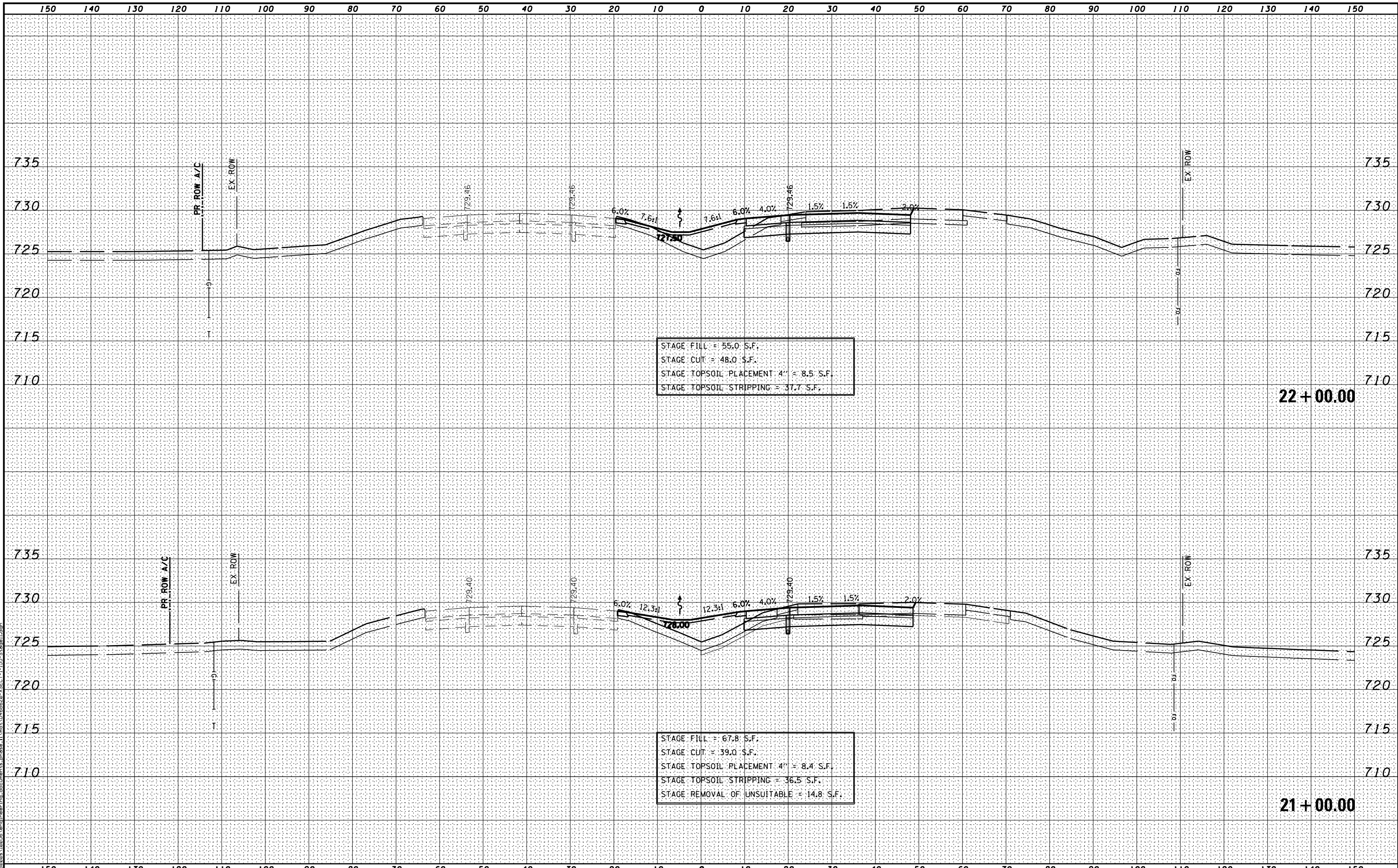
FILE NAME =	DESIGNED -	REVISED -
...D468620-XSECT-I-155-Stage11.dgn	DRAWN -	REVISED -
USER NAME = eanderson	CHECKED -	REVISED -
PLOT DATE = 7/25/2012	DATE - JULY 20, 2012	REVISED -



STATE OF ILLINOIS
 DEPARTMENT OF TRANSPORTATION

MAINTENANCE OF TRAFFIC - STAGE 11
 CROSS SECTIONS - I-155
 SCALE: H 1"=10', V 1"=5'
 SHEET NO. 4 OF 12 SHEETS
 STA. 19+00.00 TO STA. 20+00.00

F.A.I. RTE.	SECTION	COUNTY	TOTAL SHEETS	SHEET NO.
90-114R(14HB-4,14,14HVB)BRJ	TAZEWELL	2433	1040	
CONTRACT NO. 68620			ILLINOIS FED. AID PROJECT	



MODEL NAME: XS_SHEET_Temporary_model_name_5
 DESIGN FILE: \\00295\engineering\documents\phase_1\mst\0468620-XSECT-I-155-Stage11.dgn

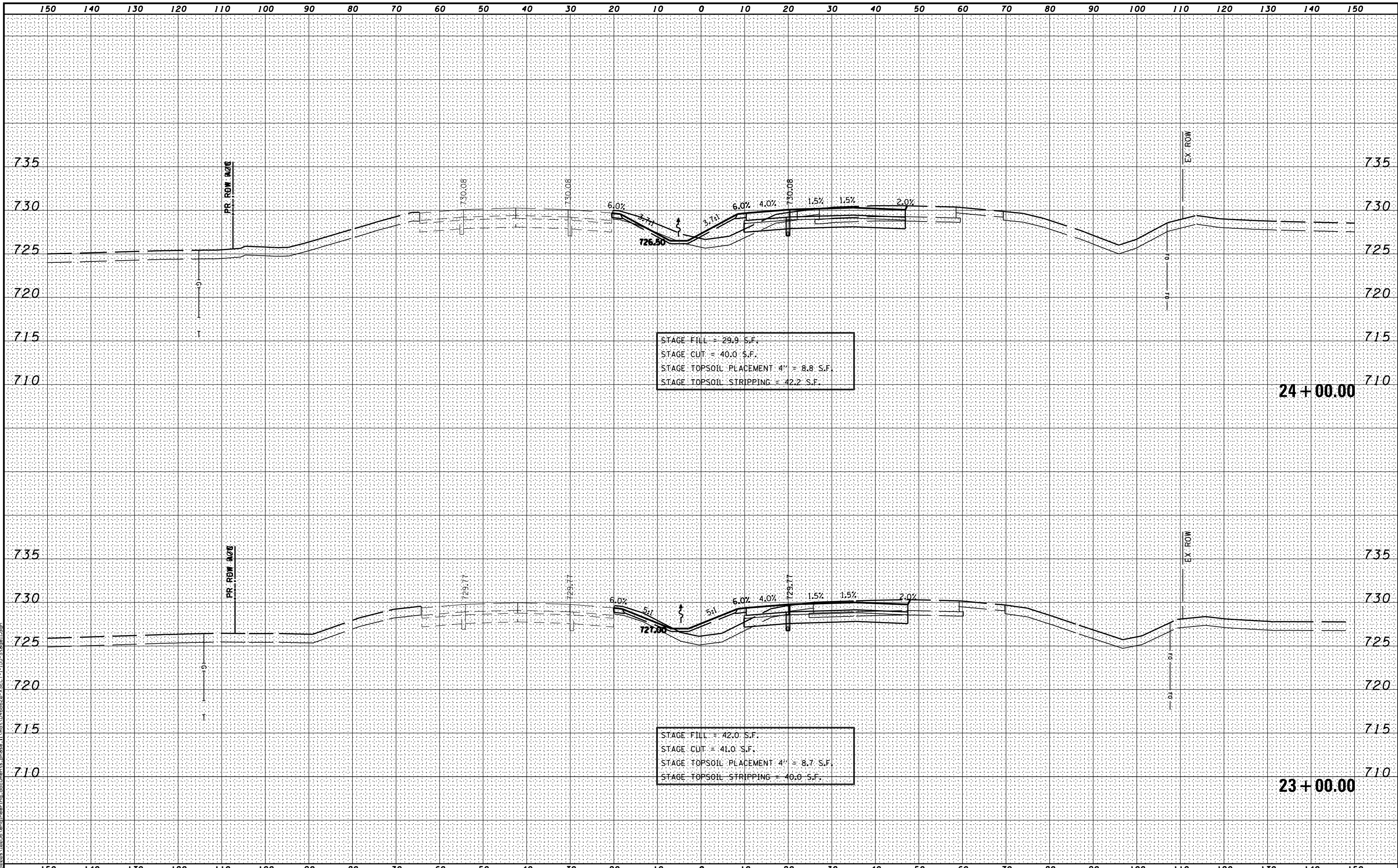
FILE NAME =	DESIGNED -	REVISED -
...\\0468620-XSECT-I-155-Stage11.dgn	DRAWN -	REVISED -
USER NAME = eanderson	CHECKED -	REVISED -
PLOT DATE = 7/25/2012	DATE - JULY 20, 2012	REVISED -



STATE OF ILLINOIS
DEPARTMENT OF TRANSPORTATION

MAINTENANCE OF TRAFFIC - STAGE 11
CROSS SECTIONS - I-155
 SCALE: H 1"=10', V 1"=5' SHEET NO. 5 OF 12 SHEETS STA. 21+00.00 TO STA. 22+00.00

F.A.I. RTE.	SECTION	COUNTY	TOTAL SHEETS	SHEET NO.
90	I14R(I4HB-4,14,14HVB)BRJ	TAZEWELL	2433	1041
			CONTRACT NO. 68620	
ILLINOIS FED. AID PROJECT				



MODEL NAME: XS_SHEET_1 - temporary model name_6
 DESIGN FILE: I:\02095_10295\enr\engineering_documents\phase_1\mst\0468620_XSECT-I-155-Stage11.dgn

FILE NAME =	DESIGNED -	REVISED -
...\\0468620-XSECT-I-155-Stage11.dgn	DRAWN -	REVISED -
USER NAME = eanderson	CHECKED -	REVISED -
PLOT DATE = 7/25/2012	DATE - JULY 20, 2012	REVISED -

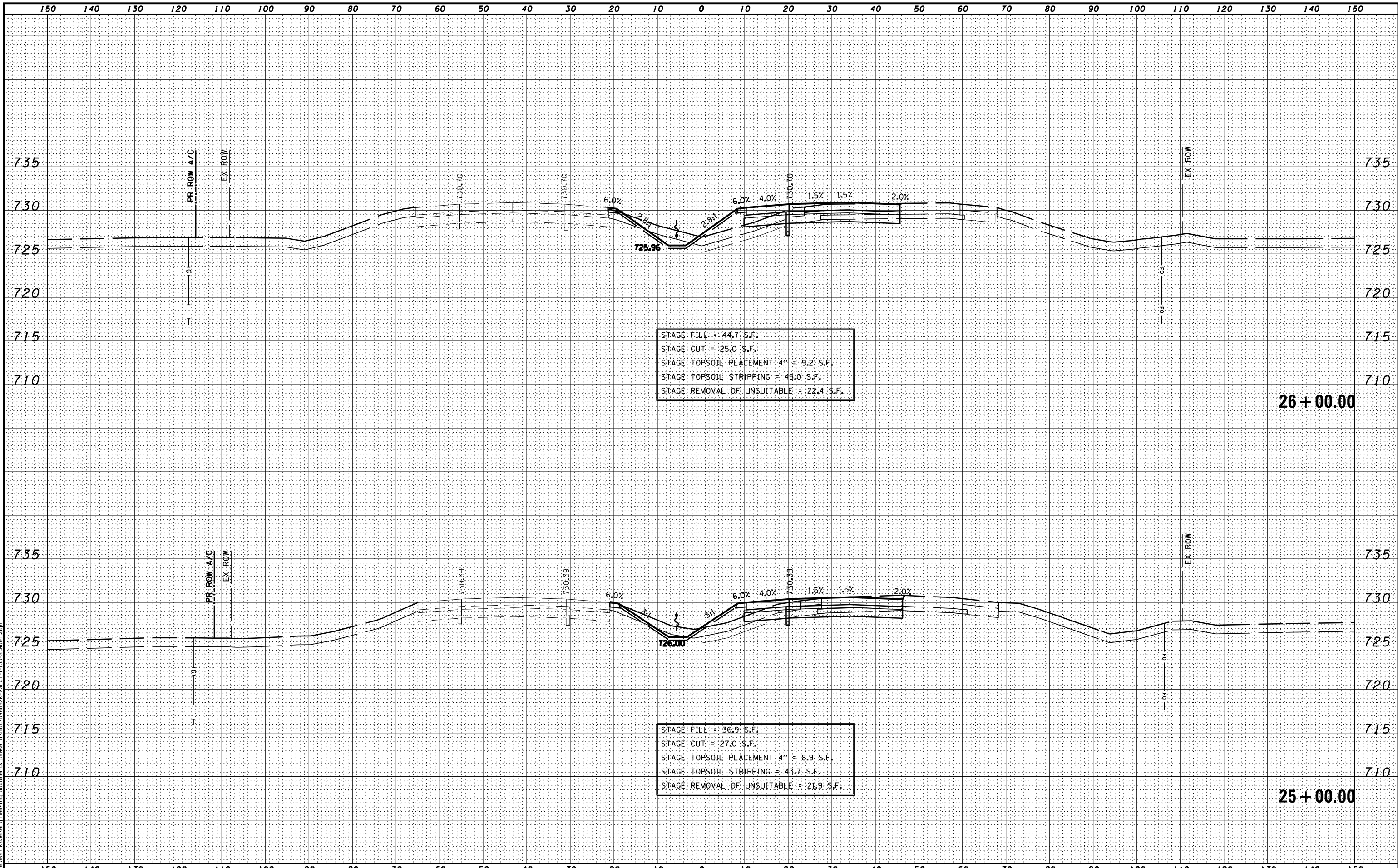


STATE OF ILLINOIS
DEPARTMENT OF TRANSPORTATION

MAINTENANCE OF TRAFFIC - STAGE 11
CROSS SECTIONS - I-155

SCALE: H 1"=10', V 1"=5' SHEET NO. 6 OF 12 SHEETS STA. 23+00.00 TO STA. 24+00.00

F.A.I. RTE.	SECTION	COUNTY	TOTAL SHEETS	SHEET NO.
90-[14R(14HB-4,14,14HVB)BR]	TAZEWELL	2433	1042	
			CONTRACT NO. 68620	
ILLINOIS FED. AID PROJECT				



MODEL NAME: XS_SHEET_Temporary_model_name_7
 DESIGN FILE: \\s010205\engineering\documents\phase_1\mst\0468620-XSECT-I-155-Stage11.dgn

FILE NAME =	DESIGNED -	REVISED -
...\\0468620-XSECT-I-155-Stage11.dgn	DRAWN -	REVISED -
USER NAME = eanderson	CHECKED -	REVISED -
PLOT DATE = 7/25/2012	DATE - JULY 20, 2012	REVISED -



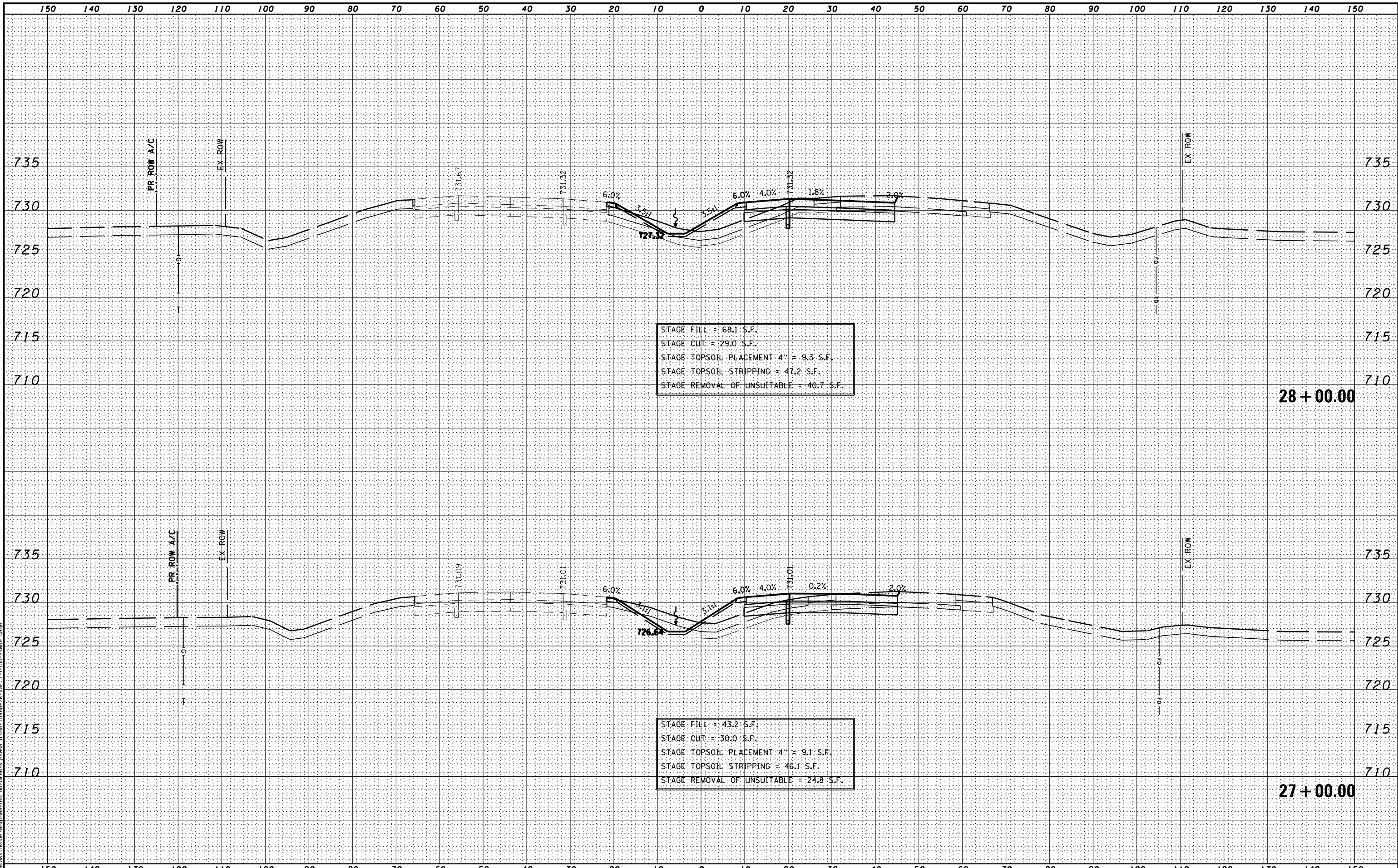
STATE OF ILLINOIS
DEPARTMENT OF TRANSPORTATION

MAINTENANCE OF TRAFFIC - STAGE 11
CROSS SECTIONS - I-155

SCALE: H 1"=10', V 1"=5' SHEET NO. 7 OF 12 SHEETS STA. 25+00.00 TO STA. 26+00.00

F.A.I. RTE.	SECTION	COUNTY	TOTAL SHEETS	SHEET NO.
90	I14R(I4HB-4,14,14HVB)BRJ	TAZEWELL	2433	1043
			CONTRACT NO. 68620	

ILLINOIS FED. AID PROJECT



MODEL NAME: XS_SHEET_Temporary_model_name_8
 DESIGN FILE: \\0020910255\enr\engineering_documents\phase_1\mst\0468620_XSECT-I-155-Stage11.dgn

FILE NAME =	DESIGNED -	REVISED -
...\\0468620-XSECT-I-155-Stage11.dgn	DRAWN -	REVISED -
USER NAME = eanderson	CHECKED -	REVISED -
PLOT DATE = 7/25/2012	DATE - JULY 20, 2012	REVISED -

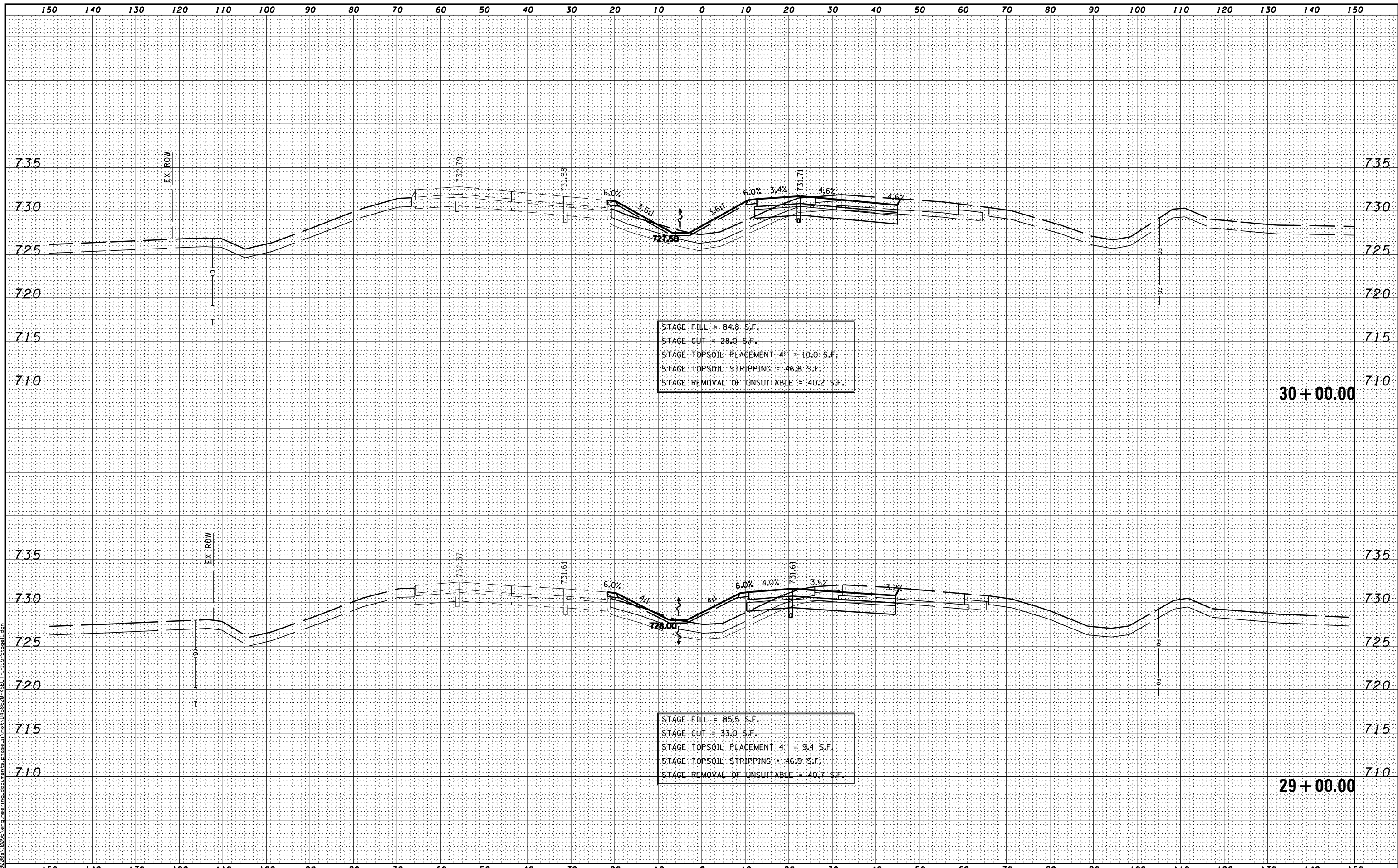


STATE OF ILLINOIS
DEPARTMENT OF TRANSPORTATION

MAINTENANCE OF TRAFFIC - STAGE 11
CROSS SECTIONS - I-155

SCALE: H 1"=10', V 1"=5' SHEET NO. 8 OF 12 SHEETS STA. 27+00.00 TO STA. 28+00.00

F.A.I. RTE.	SECTION	COUNTY	TOTAL SHEETS	SHEET NO.
90-[14R(14HB-4,14,14HVB)BR]	TAZEWELL	2433	1044	
			CONTRACT NO. 68620	
ILLINOIS FED. AID PROJECT				



MODEL NAME: XS_SHEET_Temporary_model_name_9
 DESIGN FILE: I:\000000_10255\enr\engineering_documents\phase_1\mst\0468620_XSECT-I-155-Stage11.dgn

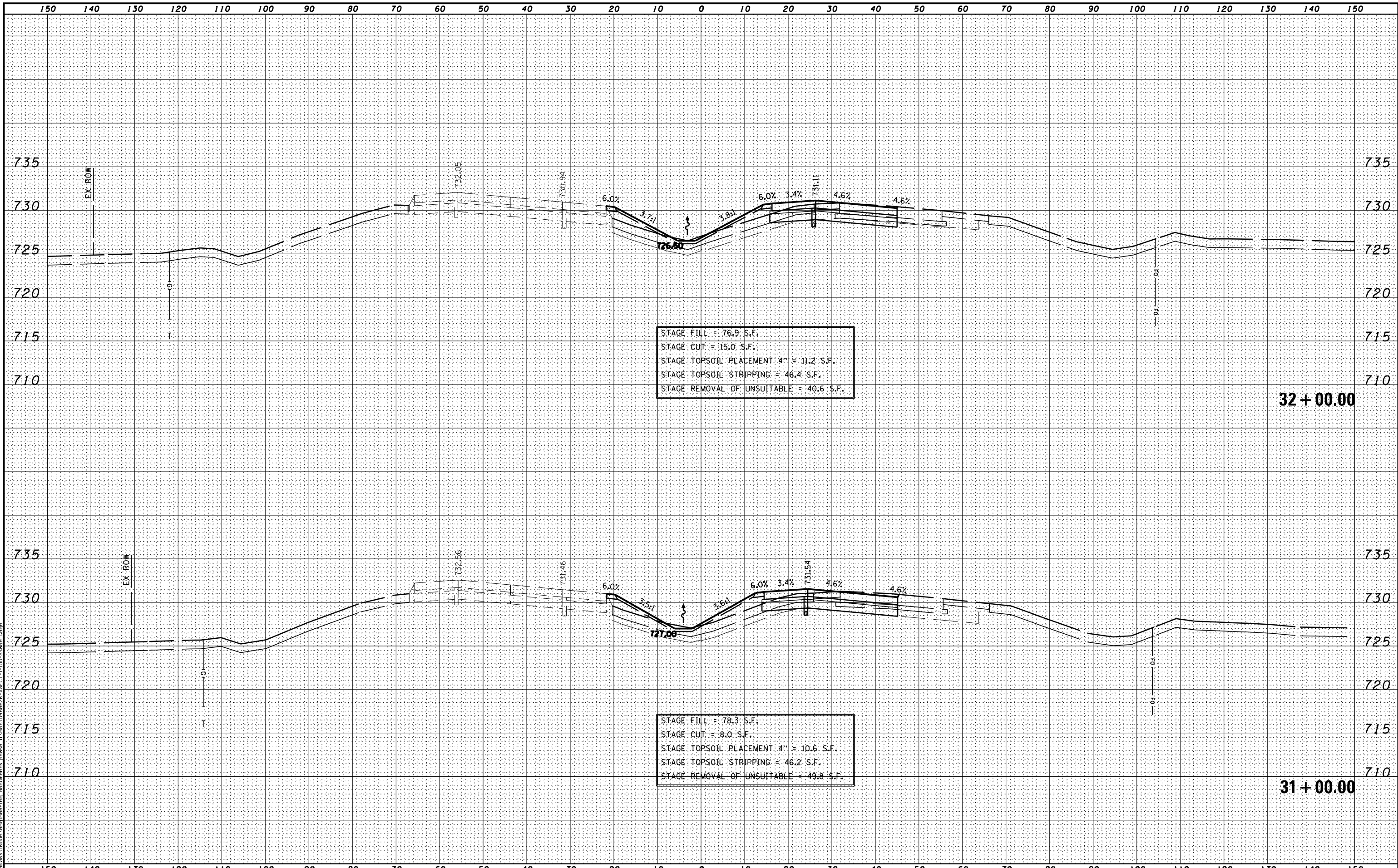
FILE NAME =	DESIGNED -	REVISED -
...D468620-XSECT-I-155-Stage11.dgn	DRAWN -	REVISED -
USER NAME = eanderson	CHECKED -	REVISED -
PLOT DATE = 7/25/2012	DATE - JULY 20, 2012	REVISED -



STATE OF ILLINOIS
DEPARTMENT OF TRANSPORTATION

MAINTENANCE OF TRAFFIC - STAGE 11
CROSS SECTIONS - I-155
 SCALE: H 1"=10', V 1"=5' SHEET NO. 9 OF 12 SHEETS STA. 29+00.00 TO STA. 30+00.00

F.A.I. RTE.	SECTION	COUNTY	TOTAL SHEETS	SHEET NO.
90-[14R(14HB-4,14,14HVB)BR]	TAZEWELL	2433	1045	
			CONTRACT NO. 68620	
ILLINOIS FED. AID PROJECT				



MODEL NAME: XS_SHEET_Temporary_model_name_10
 DESIGN FILE: I:\00000_10255\encl\engineering_documents\phase_1\mst\0468620_XSECT-I-155-Stage11.dgn

FILE NAME =	DESIGNED -	REVISED -
...D468620-XSECT-I-155-Stage11.dgn	DRAWN -	REVISED -
USER NAME = eanderson	CHECKED -	REVISED -
PLOT DATE = 7/25/2012	DATE - JULY 20, 2012	REVISED -

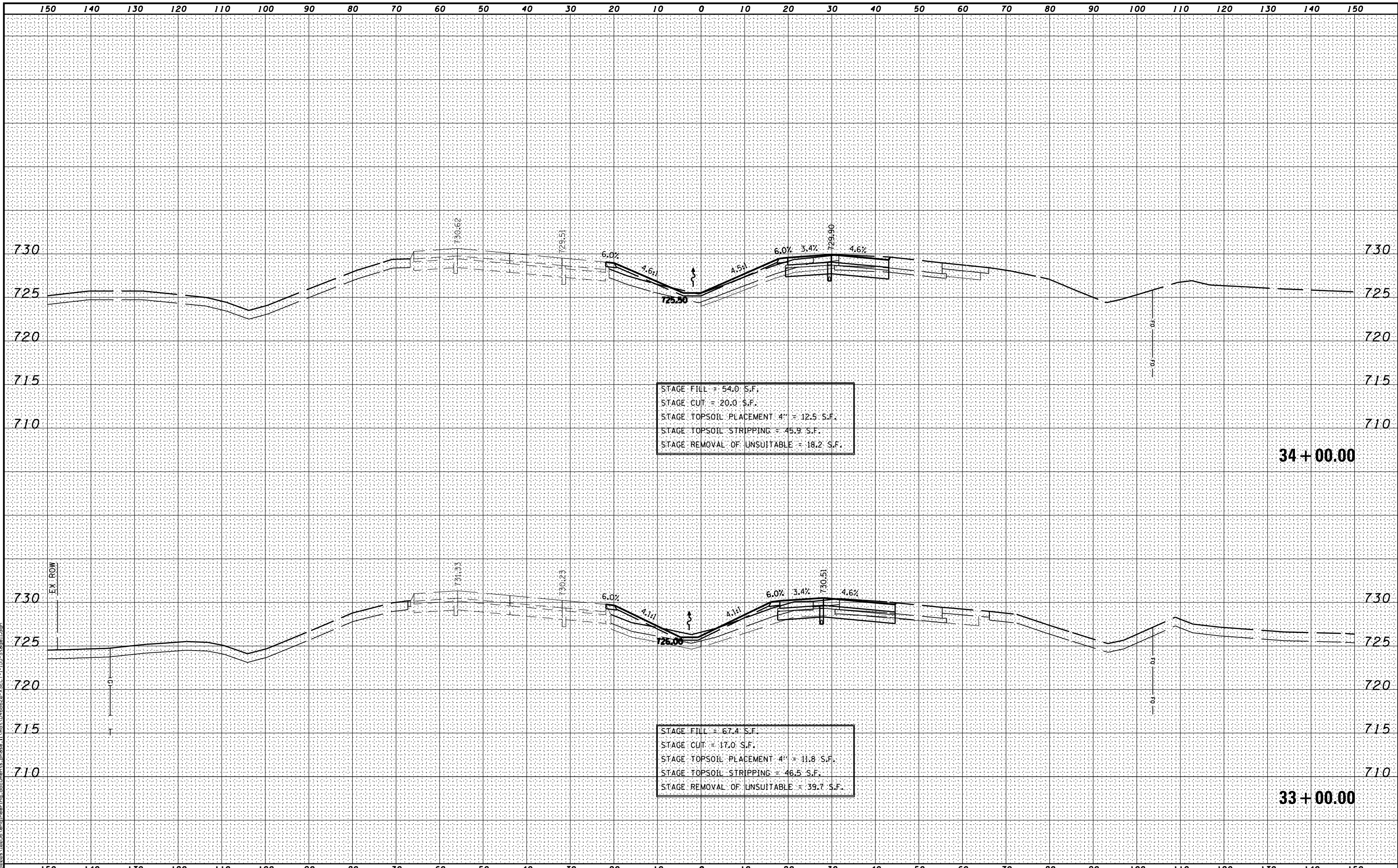


**STATE OF ILLINOIS
DEPARTMENT OF TRANSPORTATION**

**MAINTENANCE OF TRAFFIC – STAGE 11
CROSS SECTIONS – I-155**

SCALE: H 1"=10', V 1"=5' SHEET NO. 10 OF 12 SHEETS STA. 31+00.00 TO STA. 32+00.00

F.A.I. RTE.	SECTION	COUNTY	TOTAL SHEETS	SHEET NO.
• 90-[14R(14HB-4,14,14HVB)BR]		TAZEWELL	2433	1046
			CONTRACT NO. 68620	
ILLINOIS FED. AID PROJECT				



STAGE FILL = 54.0 S.F.
 STAGE CUT = 20.0 S.F.
 STAGE TOPSOIL PLACEMENT 4" = 12.5 S.F.
 STAGE TOPSOIL STRIPPING = 45.9 S.F.
 STAGE REMOVAL OF UNSUITABLE = 18.2 S.F.

34 + 00.00

STAGE FILL = 67.4 S.F.
 STAGE CUT = 17.0 S.F.
 STAGE TOPSOIL PLACEMENT 4" = 11.8 S.F.
 STAGE TOPSOIL STRIPPING = 46.5 S.F.
 STAGE REMOVAL OF UNSUITABLE = 39.7 S.F.

33 + 00.00

MODEL NAME: XS_SHEET_Temporary_model_name_11
 DESIGN FILE: \\00295\enr\engineering\documents\phase_1\mst\0468620_XSECT-I-155-Stage11.dgn

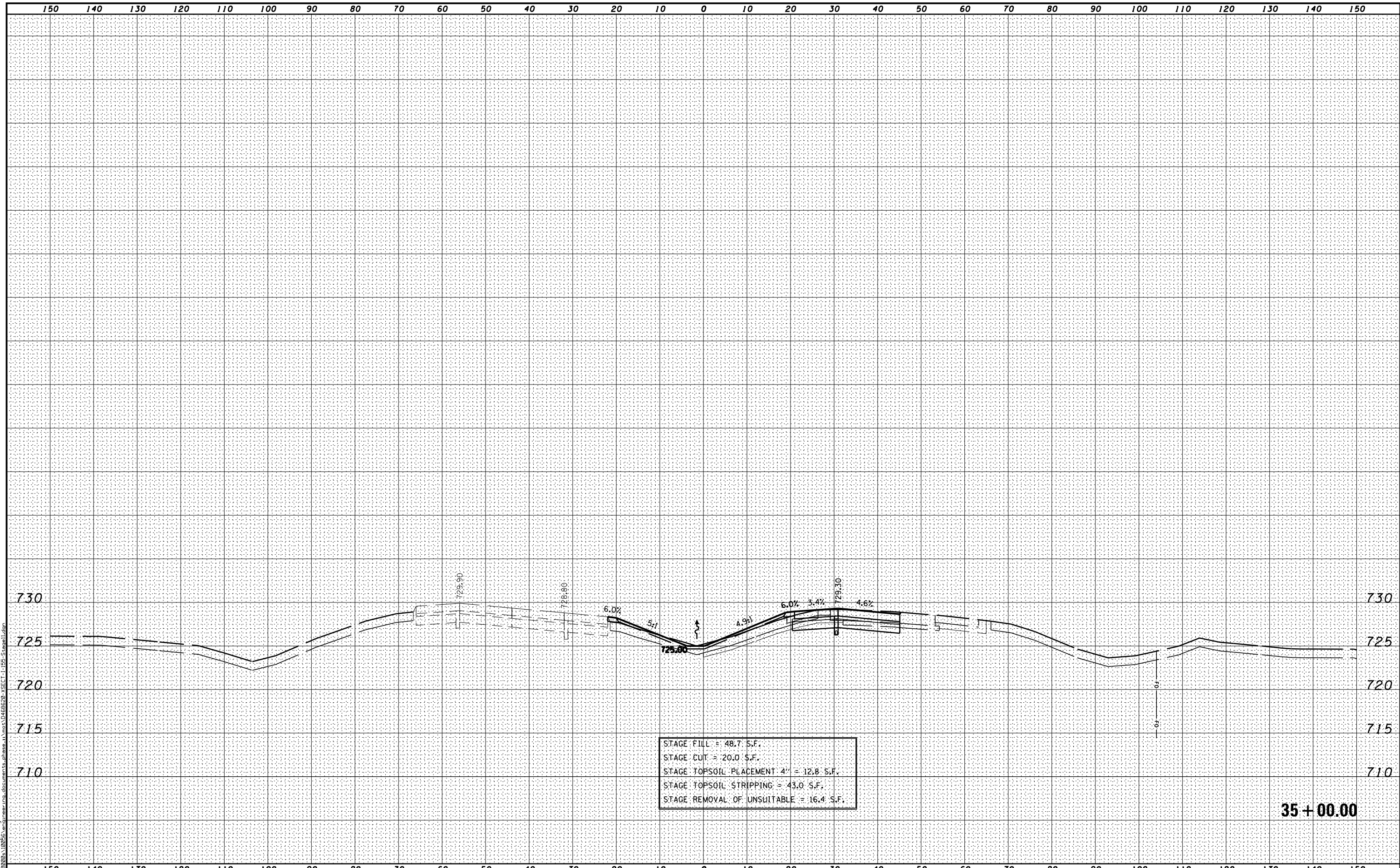
FILE NAME =	DESIGNED -	REVISED -
...\\0468620-XSECT-I-155-Stage11.dgn	DRAWN -	REVISED -
USER NAME = eanderson	CHECKED -	REVISED -
PLOT DATE = 7/25/2012	DATE - JULY 20, 2012	REVISED -



STATE OF ILLINOIS
 DEPARTMENT OF TRANSPORTATION

MAINTENANCE OF TRAFFIC - STAGE 11
 CROSS SECTIONS - I-155
 SCALE: H 1"=10', V 1"=5' SHEET NO. 11 OF 12 SHEETS STA. 33+00.00 TO STA. 34+00.00

F.A.I. RTE.	SECTION	COUNTY	TOTAL SHEETS	SHEET NO.
90	I14R(I4HB-4,14,14HVB)BRJ	TAZEWELL	2433	1047
			CONTRACT NO. 68620	
ILLINOIS FED. AID PROJECT				



MODEL NAME: XS_SHEET_Temporary_model_name_12
 DESIGN FILE: \\00209\10255\encl\engineering_documents_phase_1\mst\0468620-XSECT-I-155-Stage11.dgn

FILE NAME =	DESIGNED -	REVISED -
...\\0468620-XSECT-I-155-Stage11.dgn	DRAWN -	REVISED -
USER NAME = eanderson	CHECKED -	REVISED -
PLOT DATE = 7/25/2012	DATE - JULY 20, 2012	REVISED -

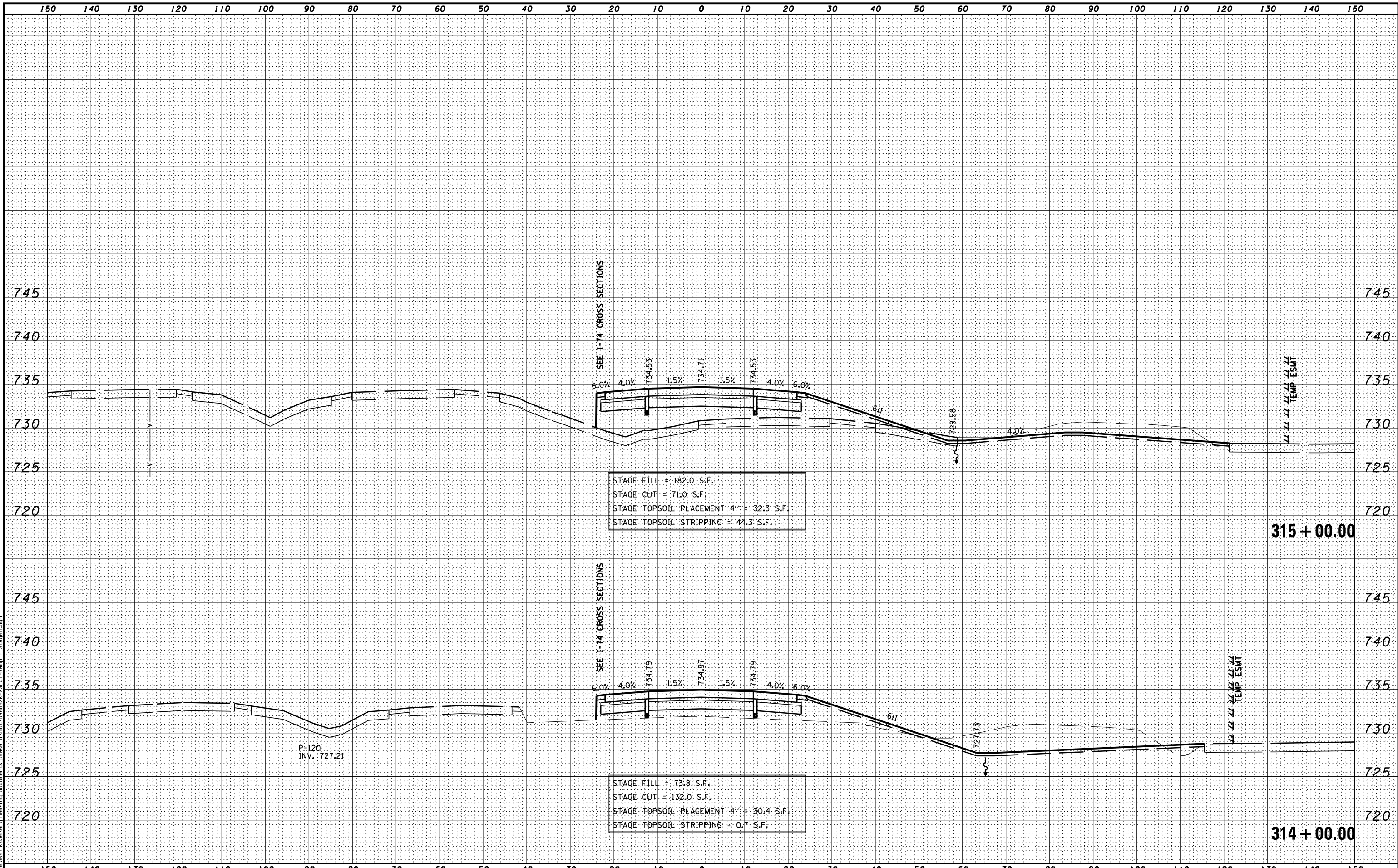


STATE OF ILLINOIS
 DEPARTMENT OF TRANSPORTATION

MAINTENANCE OF TRAFFIC - STAGE 11
 CROSS SECTIONS - I-155
 SCALE: H 1"=10', V 1"=5' SHEET NO. 12 OF 12 SHEETS STA. 35+00.00 TO STA. 35+00.00

F.A.I. RTE.	SECTION	COUNTY	TOTAL SHEETS	SHEET NO.
90	I14R(I4HB-4,14,14HVB)BRJ	TAZEWELL	2433	1048
			CONTRACT NO. 68620	
ILLINOIS FED. AID PROJECT				

35 + 00.00



STAGE FILL = 182.0 S.F.
 STAGE CUT = 71.0 S.F.
 STAGE TOPSOIL PLACEMENT 4" = 32.3 S.F.
 STAGE TOPSOIL STRIPPING = 44.3 S.F.

STAGE FILL = 73.8 S.F.
 STAGE CUT = 132.0 S.F.
 STAGE TOPSOIL PLACEMENT 4" = 30.4 S.F.
 STAGE TOPSOIL STRIPPING = 0.7 S.F.

P-120
INV. 727.21

MODEL NAME: XS_SHEET_Temporary.dgn; model_name: 1
 DESIGN FILE: \\10295\engineering\documents\phase_1\mst\0468620-XSECT-Ramp_F_Stage11.dgn

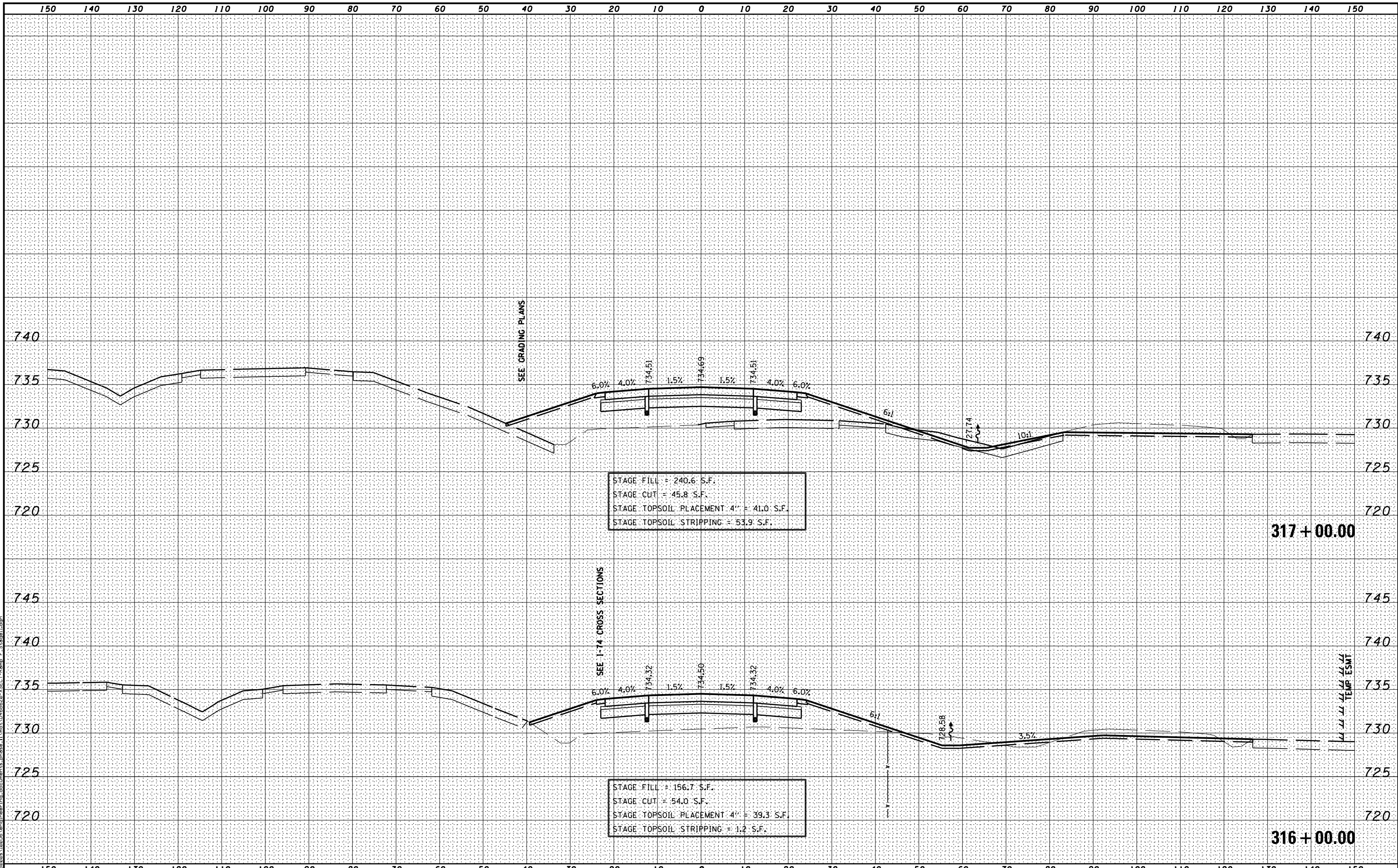
FILE NAME =	DESIGNED -	REVISED -
...\\0468620-XSECT-Ramp_F_Stage11.dgn	DRAWN -	REVISED -
USER NAME = eanderson	CHECKED -	REVISED -
PLOT DATE = 7/25/2012	DATE - JULY 20, 2012	REVISED -



STATE OF ILLINOIS
 DEPARTMENT OF TRANSPORTATION

MAINTENANCE OF TRAFFIC - STAGE 11
 CROSS SECTIONS - I-155 RAMP F
 SCALE: H 1"=10', V 1"=5' SHEET NO. 1 OF 12 SHEETS STA. 314+00.00 TO STA. 315+00.00

F.A.I. RTE.	SECTION	COUNTY	TOTAL SHEETS	SHEET NO.
90	I14R(14HB-4,14,14HVB)BR	TAZEWELL	2433	1049
			CONTRACT NO. 68620	
ILLINOIS FED. AID PROJECT				



MODEL NAME: XS_SHEET_Temporary_model_name_2
 DESIGN FILE: \\0090910295\engineering\documents_phase_1\mst\0468620-XSECT-Ramp_F_Stage11.dgn

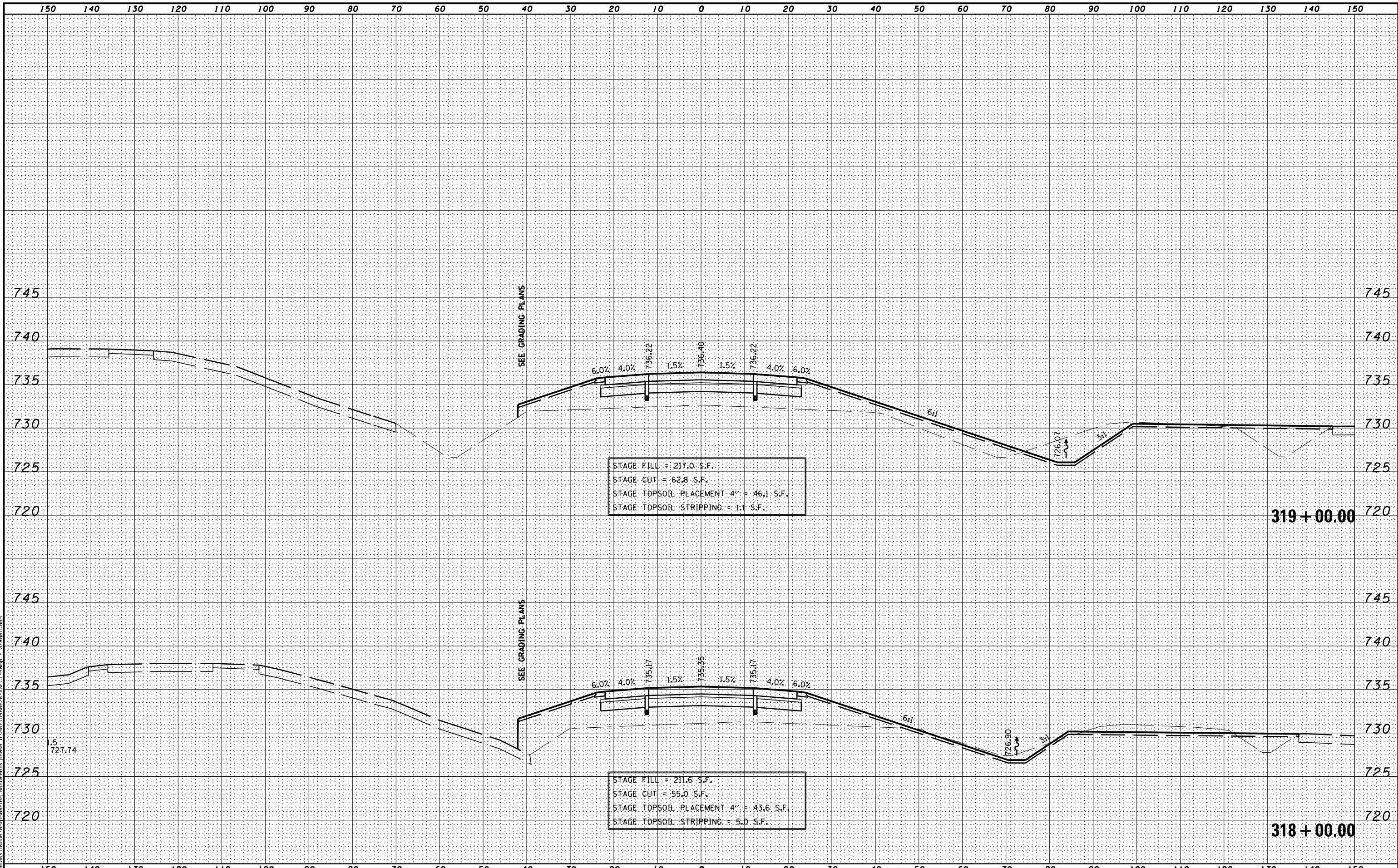
FILE NAME =	DESIGNED -	REVISED -
...\\0468620-XSECT-Ramp_F_Stage11.dgn	DRAWN -	REVISED -
USER NAME = eanderson	CHECKED -	REVISED -
PLOT DATE = 7/25/2012	DATE - JULY 20, 2012	REVISED -



STATE OF ILLINOIS
DEPARTMENT OF TRANSPORTATION

MAINTENANCE OF TRAFFIC - STAGE 11
CROSS SECTIONS - I-155 RAMP F
 SCALE: H 1"=10', V 1"=5' SHEET NO. 2 OF 12 SHEETS STA. 316+00.00 TO STA. 317+00.00

F.A.I. RTE.	SECTION	COUNTY	TOTAL SHEETS	SHEET NO.
90-[14R](14HB-4,14,14HVB)BRJ		TAZEWELL	2433	1050
CONTRACT NO. 68620			ILLINOIS FED. AID PROJECT	



MODEL NAME: XS_SHEET_Temporary_model_name_3
 DESIGN FILE: \\00209102956\engineering\documents\phase_1\work\0468620-XSECT-Ramp_F_Stage11.dgn

FILE NAME =	DESIGNED -	REVISED -
...\\0468620-XSECT-Ramp_F_Stage11.dgn	DRAWN -	REVISED -
USER NAME = eanderson	CHECKED -	REVISED -
PLOT DATE = 7/25/2012	DATE - JULY 20, 2012	REVISED -

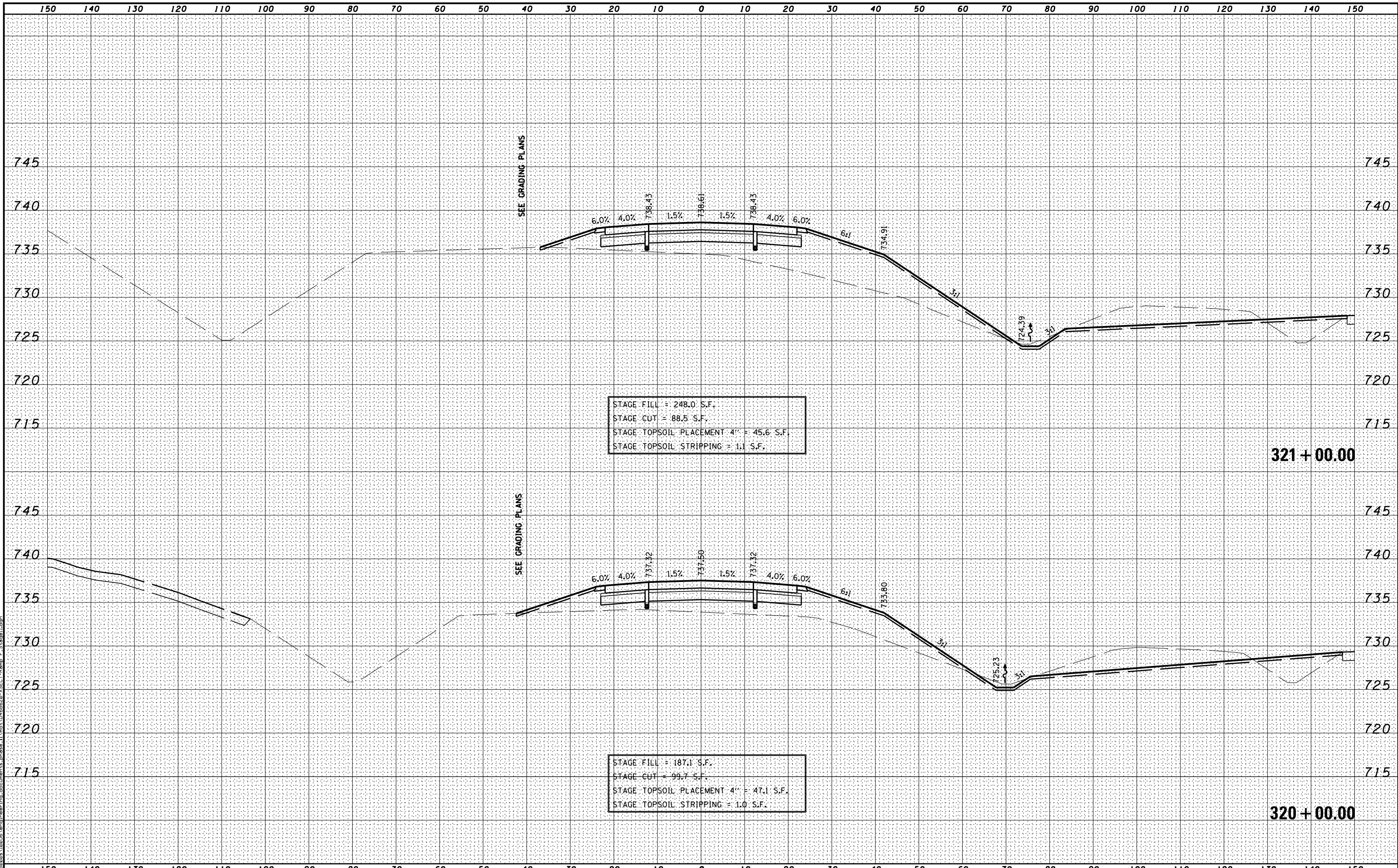


STATE OF ILLINOIS
DEPARTMENT OF TRANSPORTATION

MAINTENANCE OF TRAFFIC - STAGE 11
CROSS SECTIONS - I-155 RAMP F

SCALE: H 1"=10', V 1"=5' SHEET NO. 3 OF 12 SHEETS STA. 318+00.00 TO STA. 319+00.00

F.A.I. RTE.	SECTION	COUNTY	TOTAL SHEETS	SHEET NO.
90	I14R(14HB-4,14,14HVB)BRJ	TAZEWELL	2433	1051
			CONTRACT NO. 68620	
ILLINOIS FED. AID PROJECT				



MODEL NAME: XS_SHEET_Temporary_model_name_4
 DESIGN FILE: \\00209110255\encl\engineering_documents\phase_1\mst\0468620-XSECT-Ramp_F_Stage11.dgn

FILE NAME =	DESIGNED -	REVISED -
...\\0468620-XSECT-Ramp_F_Stage11.dgn	DRAWN -	REVISED -
USER NAME = eanderson	CHECKED -	REVISED -
PLOT DATE = 7/25/2012	DATE - JULY 20, 2012	REVISED -

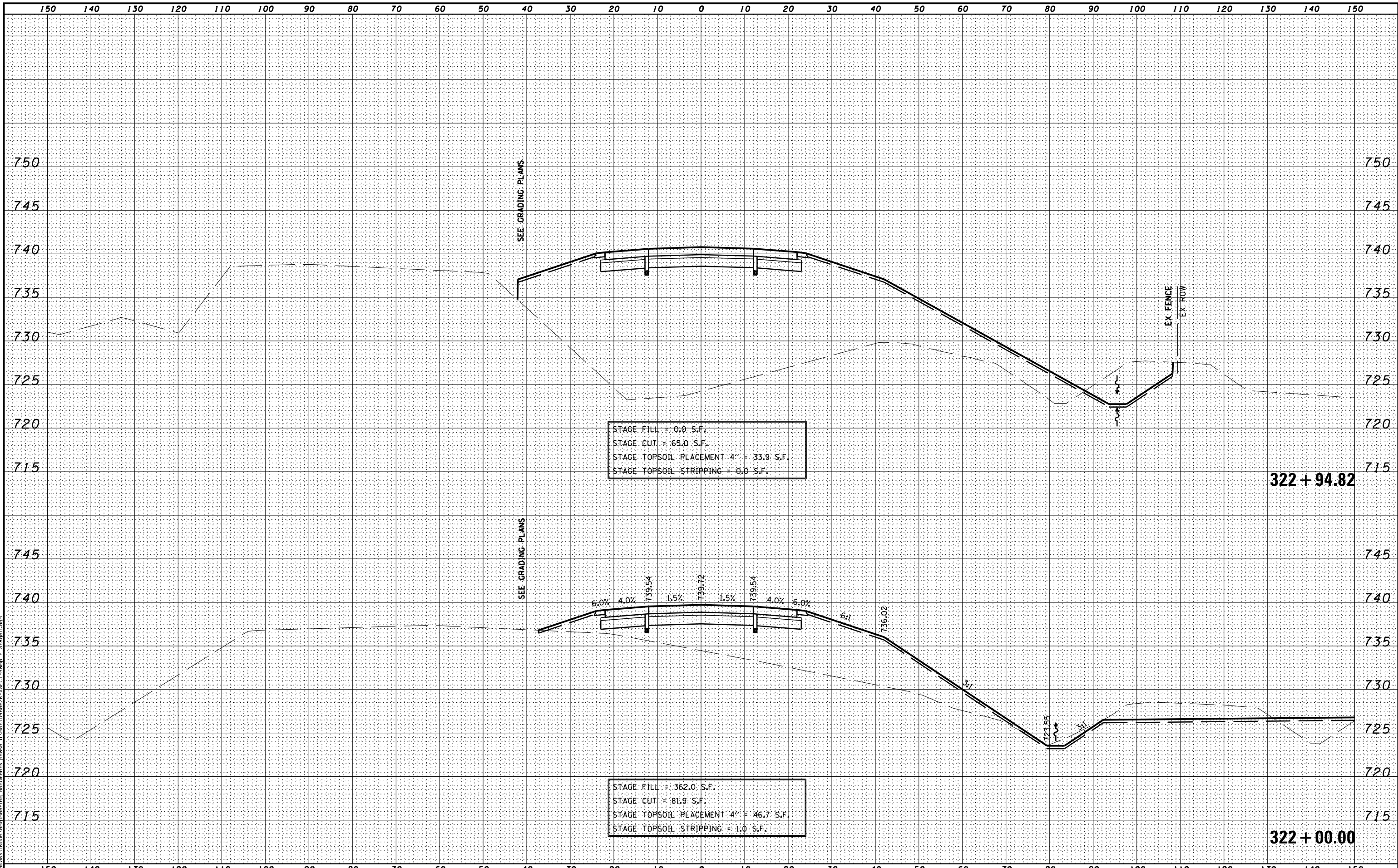


STATE OF ILLINOIS
DEPARTMENT OF TRANSPORTATION

MAINTENANCE OF TRAFFIC - STAGE 11
CROSS SECTIONS - I-155 RAMP F

SCALE: H 1"=10', V 1"=5' SHEET NO. 4 OF 12 SHEETS STA. 320+00.00 TO STA. 321+00.00

F.A.I. RTE.	SECTION	COUNTY	TOTAL SHEETS	SHEET NO.
90	I14R(14HB-4,14,14HVB)BRJ	TAZEWELL	2433	1052
			CONTRACT NO. 68620	
ILLINOIS FED. AID PROJECT				



MODEL NAME: XS_SHEET_Temporary.dgn; model_name_5
 DESIGN FILE: \\00295102955\engineering\documents_phase_1\mst\0468620_XSECT-Ramp_F_Stage11.dgn

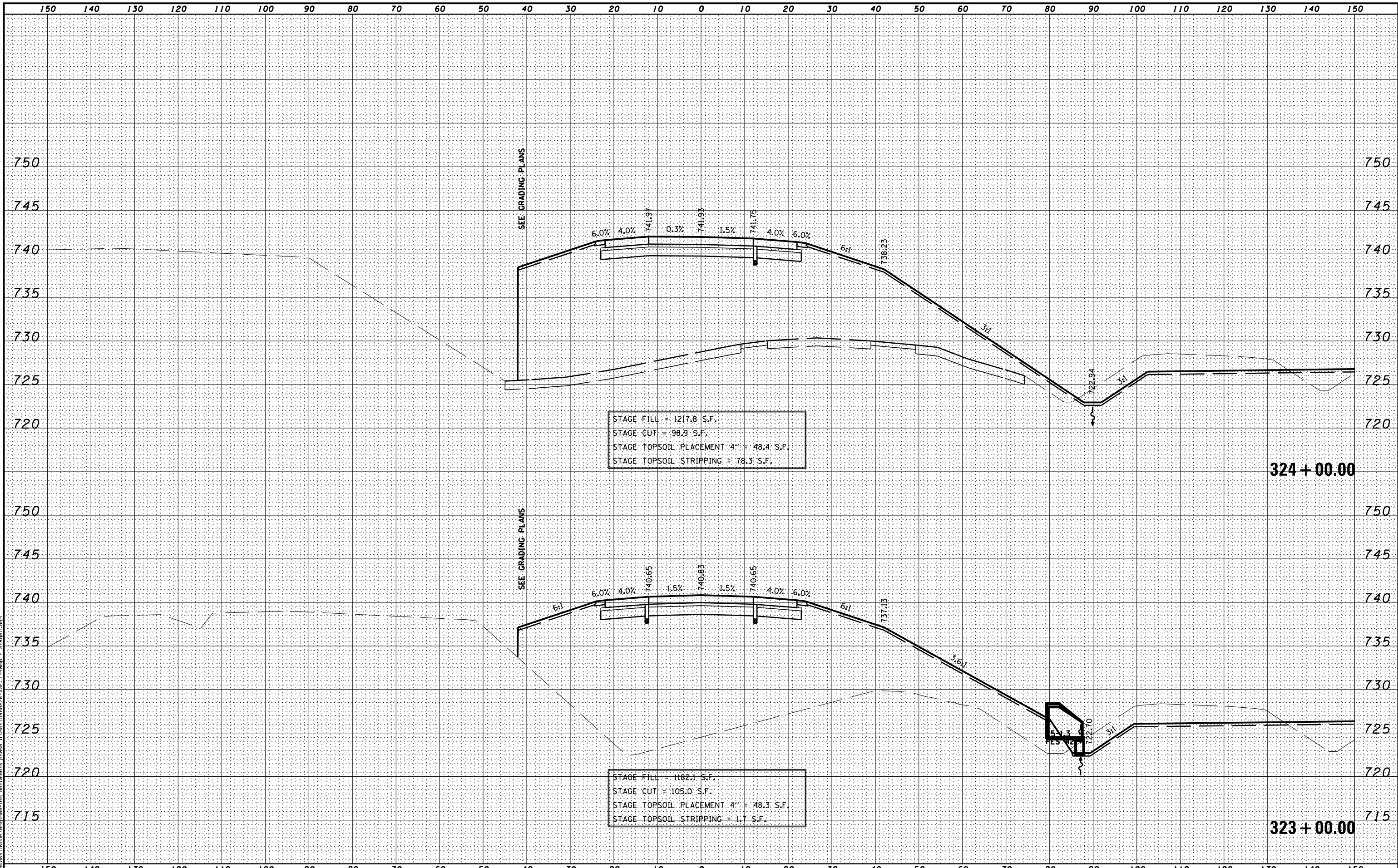
FILE NAME -	DESIGNED -	REVISED -
...\\0468620-XSECT-Ramp_F_Stage11.dgn	DRAWN -	REVISED -
USER NAME = eanderson	CHECKED -	REVISED -
PLOT DATE = 7/25/2012	DATE - JULY 20, 2012	REVISED -



STATE OF ILLINOIS
DEPARTMENT OF TRANSPORTATION

MAINTENANCE OF TRAFFIC - STAGE 11
CROSS SECTIONS - I-155 RAMP F
 SCALE: H 1"=10', V 1"=5' SHEET NO. 5 OF 12 SHEETS STA. 322+00.00 TO STA. 322+94.82

F.A.I. RTE.	SECTION	COUNTY	TOTAL SHEETS	SHEET NO.
90-[14R(14HB-4,14,14HVB)BR]		TAZEWELL	2433	1053
			CONTRACT NO. 68620	
ILLINOIS FED. AID PROJECT				



MODEL NAME: XS_SHEET_Temporary_model_name_6
 DESIGN FILE: \\00295102955\engineering\documents_phase_1\mst\0468620-XSECT-Ramp_F_Stage11.dgn

FILE NAME -	DESIGNED -	REVISED -
...\\0468620-XSECT-Ramp_F_Stage11.dgn	DRAWN -	REVISED -
USER NAME = eanderson	CHECKED -	REVISED -
PLOT DATE = 7/25/2012	DATE - JULY 20, 2012	REVISED -

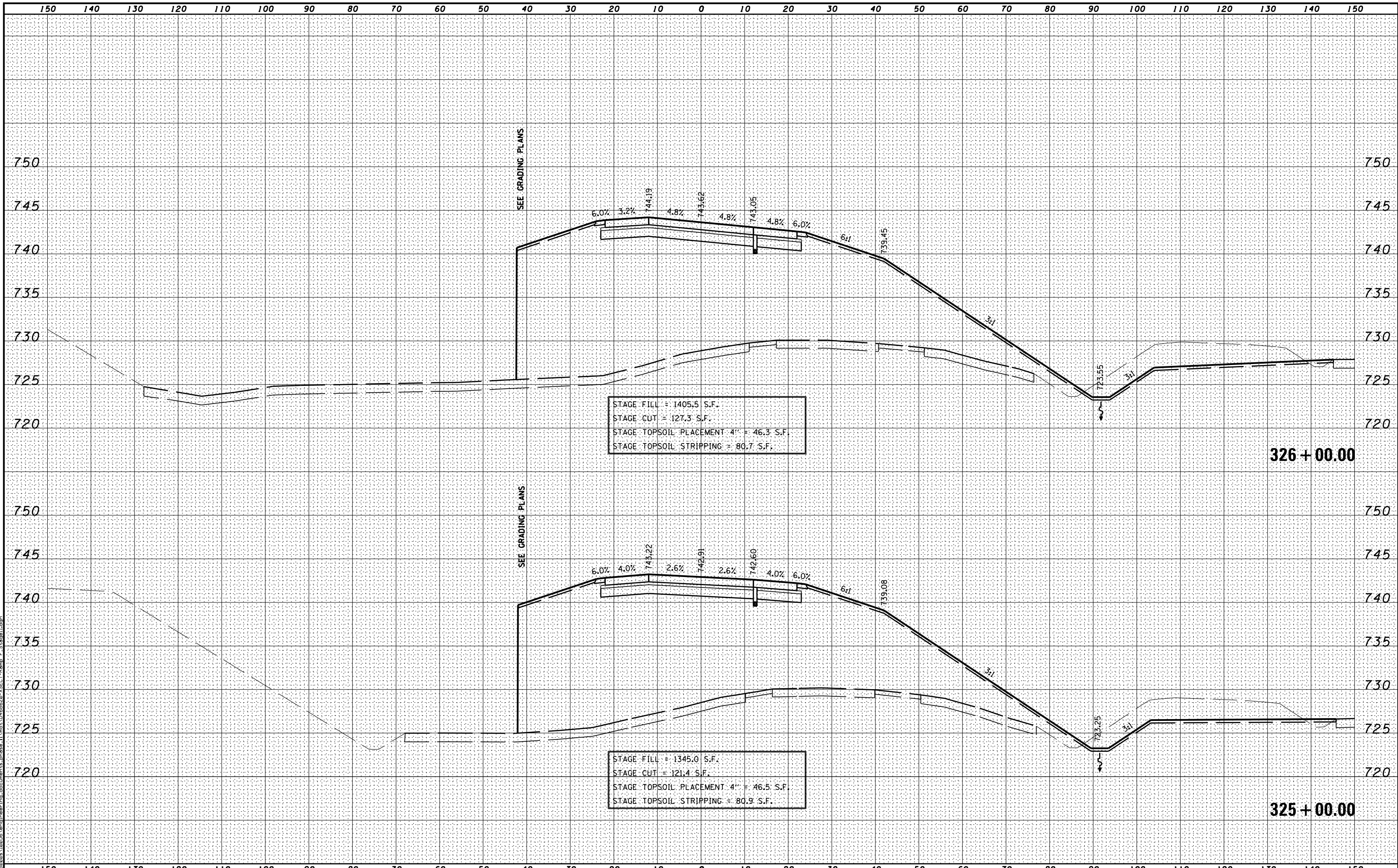


STATE OF ILLINOIS
DEPARTMENT OF TRANSPORTATION

MAINTENANCE OF TRAFFIC - STAGE 11
CROSS SECTIONS - I-155 RAMP F
 SCALE: H 1"=10', V 1"=5' SHEET NO. 6 OF 12 SHEETS STA. 323+00.00 TO STA. 324+00.00

F.A.I. RTE.	SECTION	COUNTY	TOTAL SHEETS	SHEET NO.
90	I14R(14HB-4,14,14HVB)BRJ	TAZEWELL	2433	1054
			CONTRACT NO. 68620	

ILLINOIS FED. AID PROJECT



MODEL NAME: XS_SHEET_Temporary_model_name_7
 DESIGN FILE: \\0020910255\encl\engineering_documents_phase_1\mst\0468620-XSECT-Ramp_F_Stage11.dgn

FILE NAME =	DESIGNED -	REVISED -
...\\0468620-XSECT-Ramp_F_Stage11.dgn	DRAWN -	REVISED -
USER NAME = eanderson	CHECKED -	REVISED -
PLOT DATE = 7/25/2012	DATE - JULY 20, 2012	REVISED -

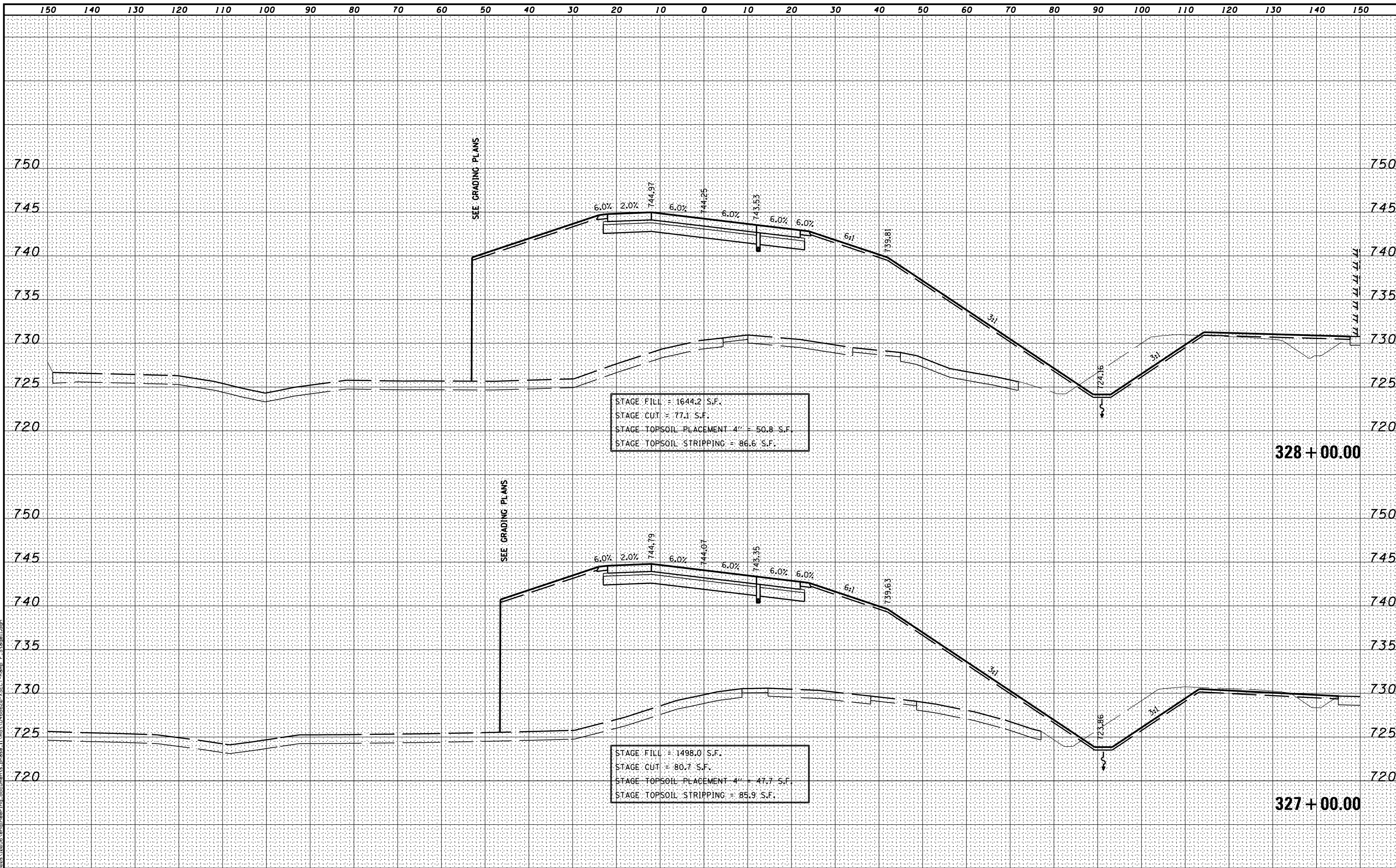


STATE OF ILLINOIS
DEPARTMENT OF TRANSPORTATION

MAINTENANCE OF TRAFFIC - STAGE 11
CROSS SECTIONS - I-155 RAMP F

SCALE: H 1"=10', V 1"=5' SHEET NO. 7 OF 12 SHEETS STA. 325+00.00 TO STA. 326+00.00

F.A.I. RTE.	SECTION	COUNTY	TOTAL SHEETS	SHEET NO.
90-[14R(14HB-4,14,14HVB)BR]		TAZEWELL	2433	1055
CONTRACT NO. 68620			ILLINOIS FED. AID PROJECT	



MODEL NAME: XS_SHEET_Temporary_model_name_8
 DESIGN FILE: \\009010295\encl\engineering_documents\phase_1\mst\0468620-XSECT-Ramp_F_Stage11.dgn

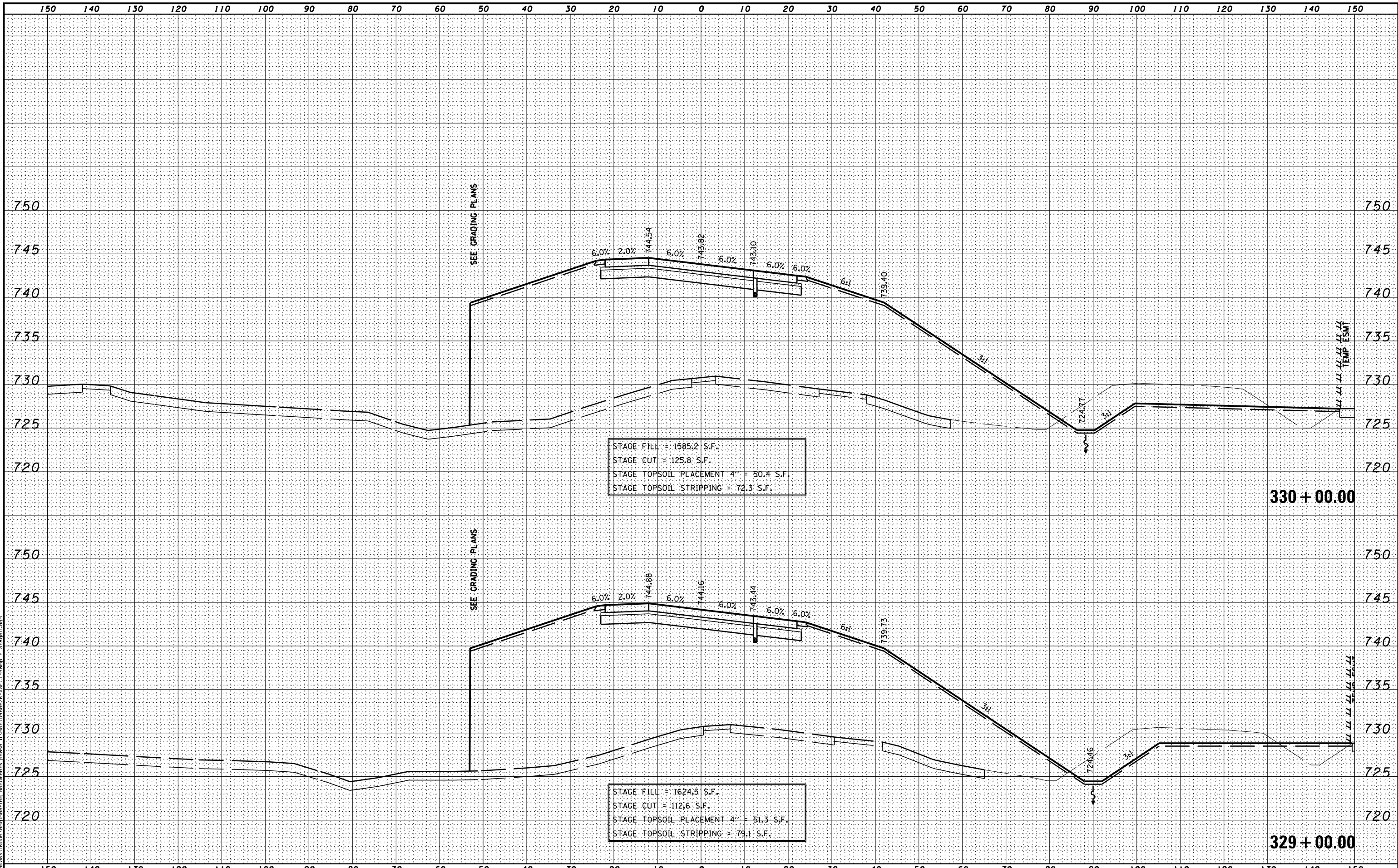
FILE NAME =	DESIGNED -	REVISED -
...\\0468620-XSECT-Ramp_F_Stage11.dgn	DRAWN -	REVISED -
USER NAME = eanderson	CHECKED -	REVISED -
PLOT DATE = 7/25/2012	DATE - JULY 20, 2012	REVISED -



STATE OF ILLINOIS
DEPARTMENT OF TRANSPORTATION

MAINTENANCE OF TRAFFIC - STAGE 11
CROSS SECTIONS - I-155 RAMP F
 SCALE: H 1"=10', V 1"=5' SHEET NO. 8 OF 12 SHEETS STA. 327+00.00 TO STA. 328+00.00

F.A.I. RTE.	SECTION	COUNTY	TOTAL SHEETS	SHEET NO.
90	I14R(14HB-4,14,14HVB)BRJ	TAZEWELL	2433	1056
			CONTRACT NO. 68620	
ILLINOIS FED. AID PROJECT				



MODEL NAME: XS_SHEET_Temporary_model_name_9
 DESIGN FILE: \\10255\engineering\documents\phase_1\mst\0468620_XSECT-Ramp_F_Stage11.dgn

FILE NAME =	DESIGNED -	REVISED -
...\\0468620-XSECT-Ramp_F_Stage11.dgn	DRAWN -	REVISED -
USER NAME = eanderson	CHECKED -	REVISED -
PLOT DATE = 7/25/2012	DATE - JULY 20, 2012	REVISED -

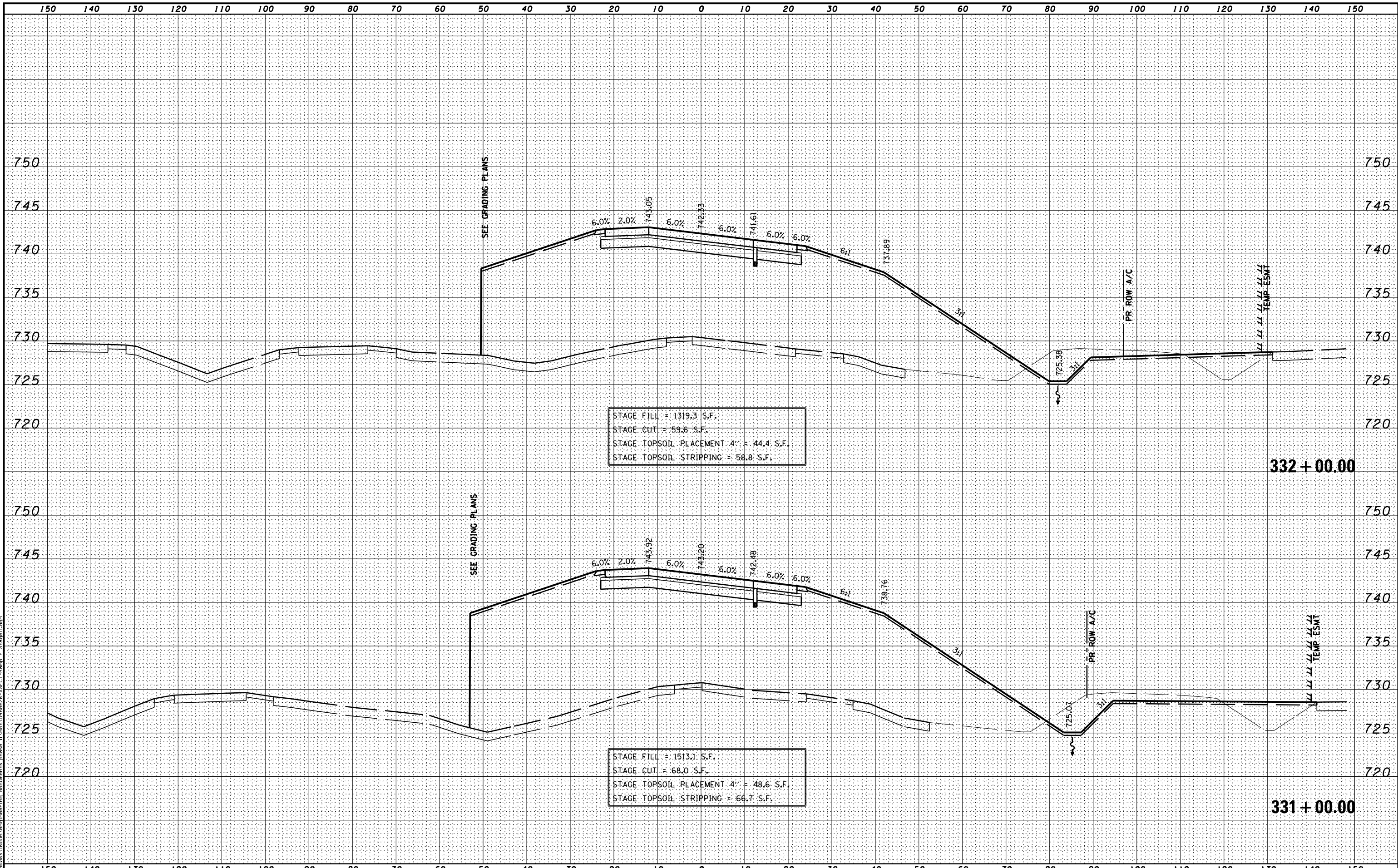


STATE OF ILLINOIS
DEPARTMENT OF TRANSPORTATION

MAINTENANCE OF TRAFFIC - STAGE 11
CROSS SECTIONS - I-155 RAMP F

SCALE: H 1"=10', V 1"=5' SHEET NO. 9 OF 12 SHEETS STA. 329+00.00 TO STA. 330+00.00

F.A.I. RTE.	SECTION	COUNTY	TOTAL SHEETS	SHEET NO.
90	I14R(14HB-4,14,14HVB)BRJ	TAZEWELL	2433	1057
			CONTRACT NO. 68620	
ILLINOIS FED. AID PROJECT				



STAGE FILL = 1319.3 S.F.
 STAGE CUT = 59.6 S.F.
 STAGE TOPSOIL PLACEMENT 4" = 44.4 S.F.
 STAGE TOPSOIL STRIPPING = 58.8 S.F.

332 + 00.00

STAGE FILL = 1513.1 S.F.
 STAGE CUT = 68.0 S.F.
 STAGE TOPSOIL PLACEMENT 4" = 48.6 S.F.
 STAGE TOPSOIL STRIPPING = 66.7 S.F.

331 + 00.00

MODEL NAME: XS_SHEET_Temporary_model_name_10
 DESIGN FILE: \\10255\engineering\documents\phase_1\10468620_XSECT-Ramp_F_Stage11.dgn

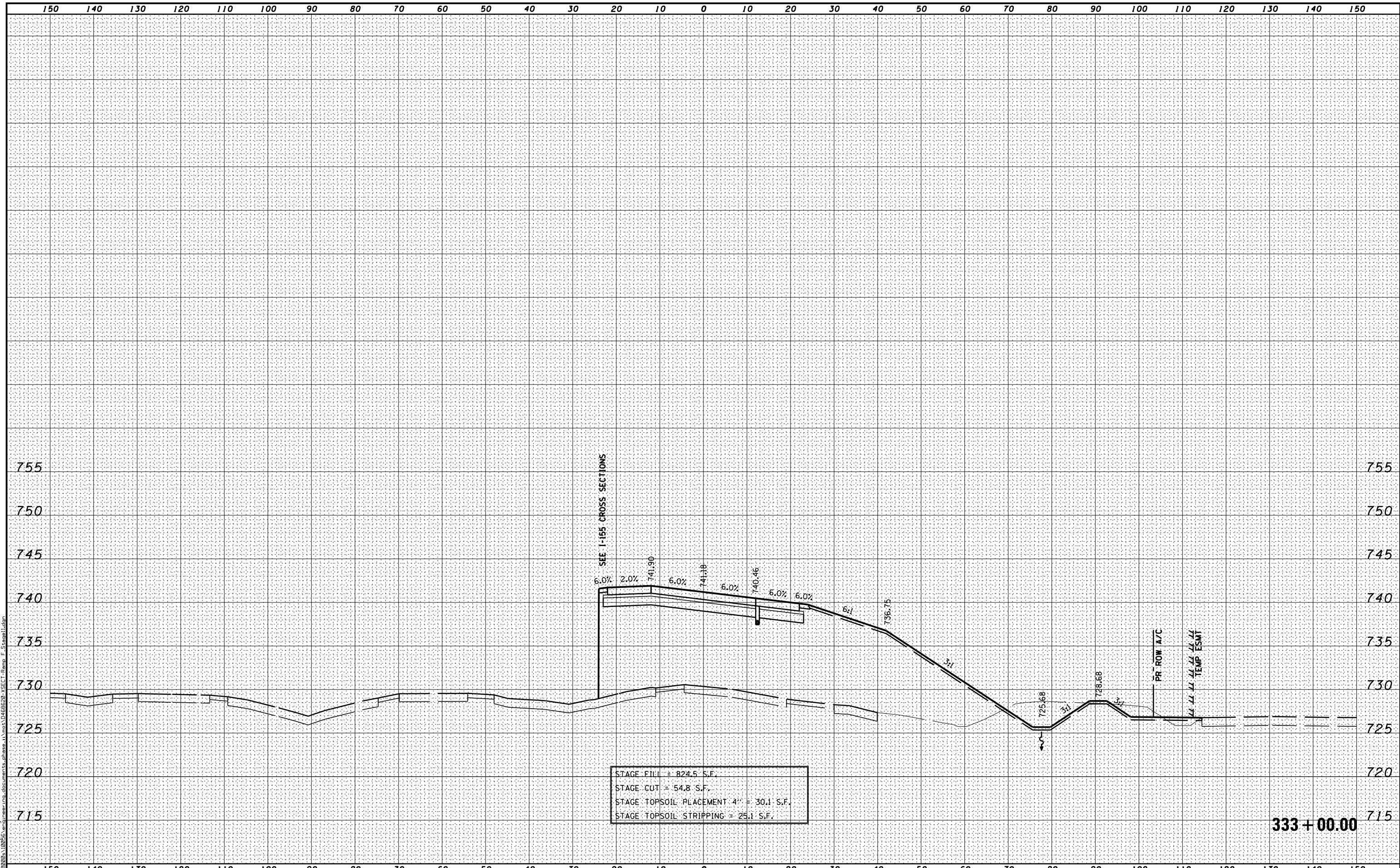
FILE NAME =	DESIGNED -	REVISED -
...\\10468620-XSECT-Ramp_F_Stage11.dgn	DRAWN -	REVISED -
USER NAME = eanderson	CHECKED -	REVISED -
PLOT DATE = 7/25/2012	DATE - JULY 20, 2012	REVISED -



STATE OF ILLINOIS
 DEPARTMENT OF TRANSPORTATION

MAINTENANCE OF TRAFFIC - STAGE 11
 CROSS SECTIONS - I-155 RAMP F
 SCALE: H 1"=10', V 1"=5' SHEET NO. 10 OF 12 SHEETS STA. 331+00.00 TO STA. 332+00.00

F.A.I. RTE.	SECTION	COUNTY	TOTAL SHEETS	SHEET NO.
90	I14R(14HB-4,14,14HVB)BRJ	TAZEWELL	2433	1058
CONTRACT NO. 68620			ILLINOIS FED. AID PROJECT	



MODEL NAME: XS_SHEET_Temporary_model_name_11
 DESIGN FILE: I:\0209\102956\encl\engineering_documents\phase_11\mst\0468620_XSECT-Ramp_F_Stage11.dgn

FILE NAME =	DESIGNED -	REVISED -
...D468620-XSECT-Ramp_F_Stage11.dgn	DRAWN -	REVISED -
USER NAME = eanderson	CHECKED -	REVISED -
PLOT DATE = 7/25/2012	DATE - JULY 20, 2012	REVISED -



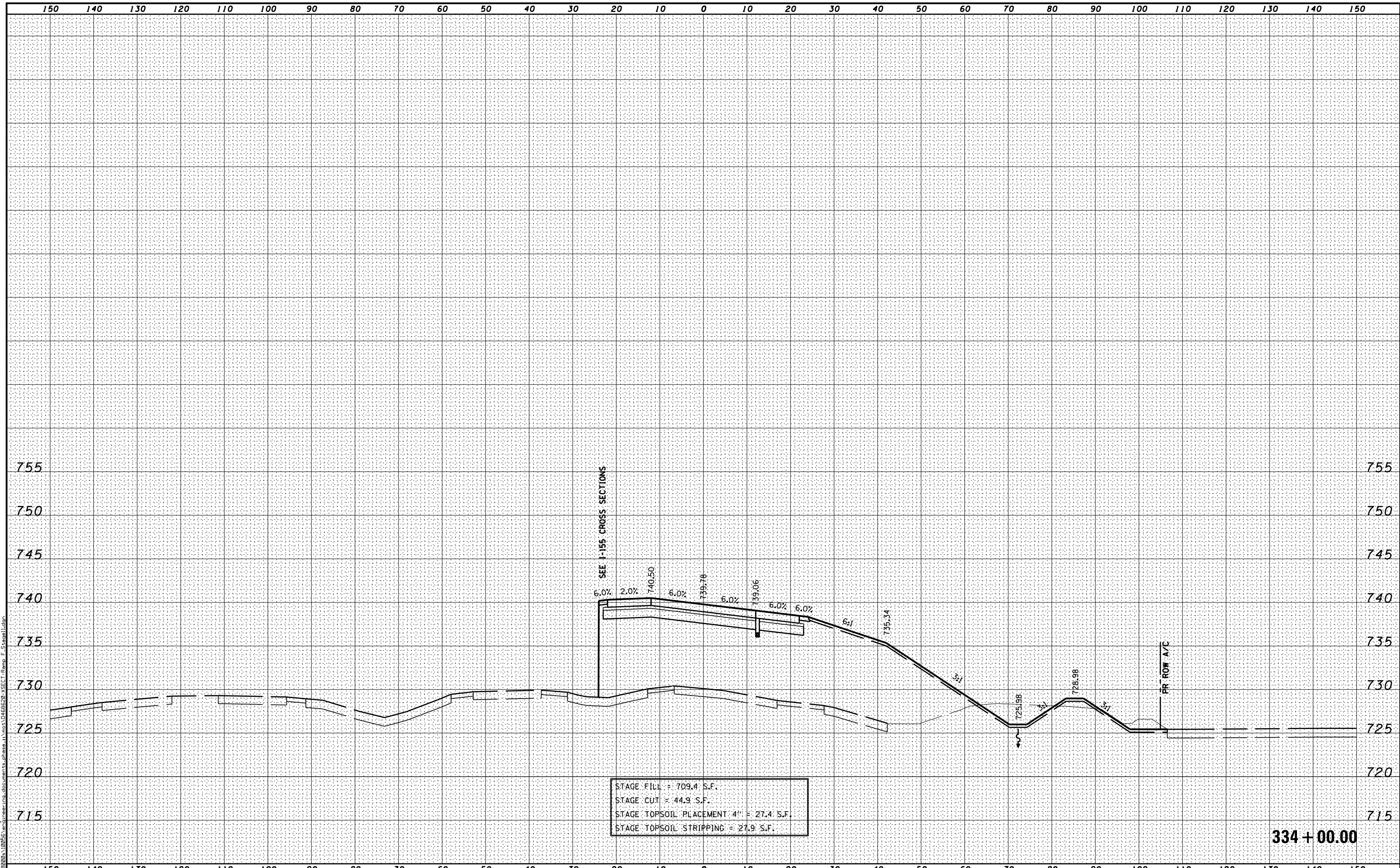
**STATE OF ILLINOIS
DEPARTMENT OF TRANSPORTATION**

**MAINTENANCE OF TRAFFIC – STAGE 11
CROSS SECTIONS – I-155 RAMP F**

SCALE: H 1"=10', V 1"=5' SHEET NO. 11 OF 12 SHEETS STA. 333+00.00 TO STA. 333+00.00

F.A.I. RTE.	SECTION	COUNTY	TOTAL SHEETS	SHEET NO.
• 90-[14R(14HB-4,14,14HVB)BR]		TAZEWELL	2433	1059
CONTRACT NO. 68620				

ILLINOIS FED. AID PROJECT



MODEL NAME: XS_SHEET_Temporary.dgn
 DESIGNER: ...\\D468620-XSECT-Ramp F_Stage11.dgn
 USER NAME: eanderson
 PLOT DATE: 7/25/2012

FILE NAME -	DESIGNED -	REVISED -
...\\D468620-XSECT-Ramp F_Stage11.dgn	DRAWN -	REVISED -
USER NAME = eanderson	CHECKED -	REVISED -
PLOT DATE = 7/25/2012	DATE - JULY 20, 2012	REVISED -



STATE OF ILLINOIS
DEPARTMENT OF TRANSPORTATION

MAINTENANCE OF TRAFFIC - STAGE 11
CROSS SECTIONS - I-155 RAMP F

SCALE: H 1"=10', V 1"=5' SHEET NO. 12 OF 12 SHEETS STA. 334+00.00 TO STA. 334+00.00

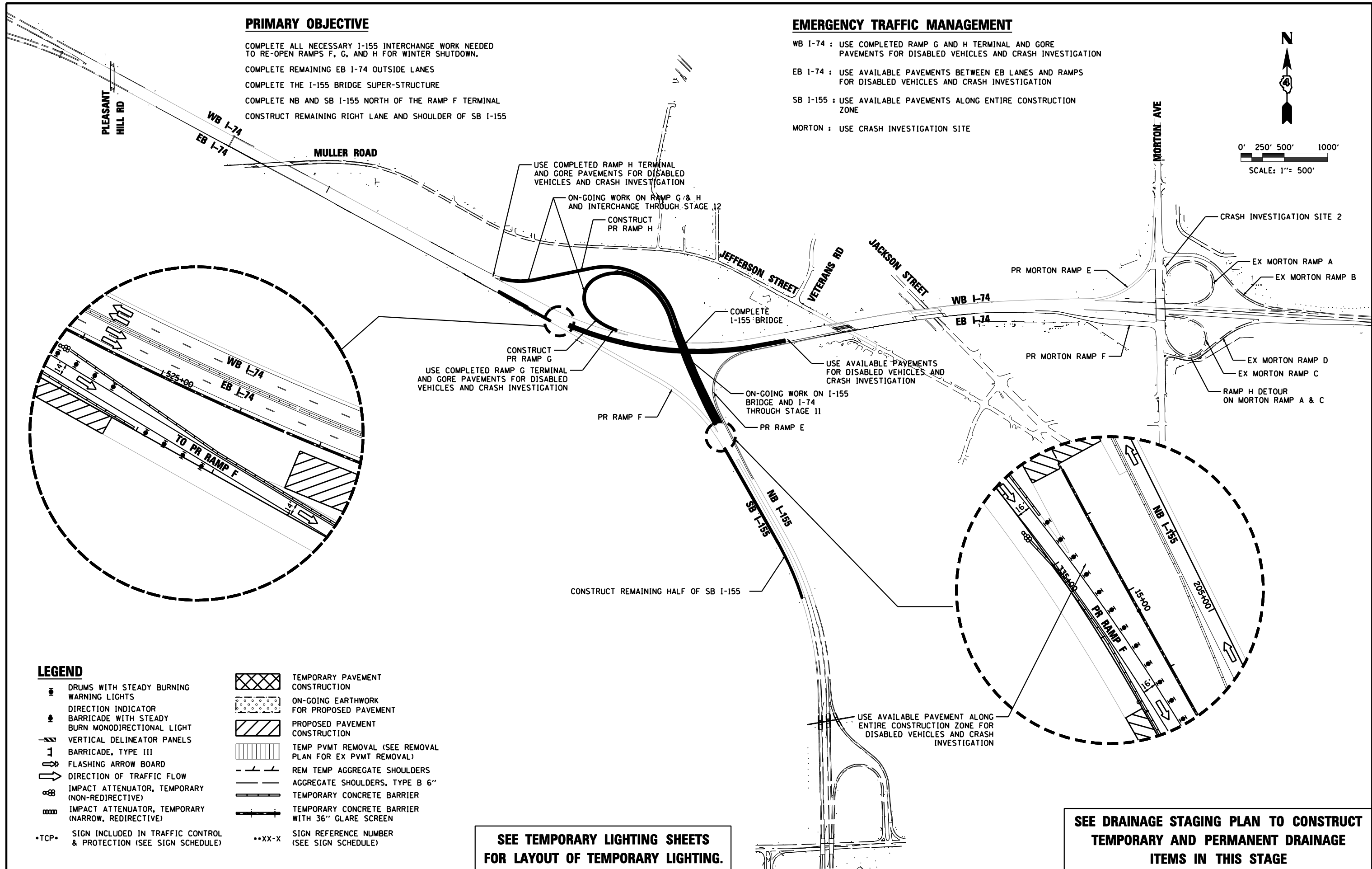
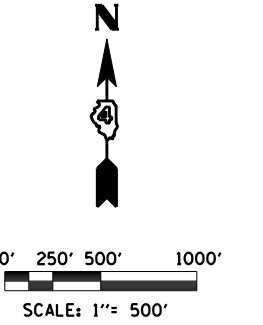
F.A.I. RTE.	SECTION	COUNTY	TOTAL SHEETS	SHEET NO.
90	I14R(14HB-4,14,14HVB)BRJ	TAZEWELL	2433	1060
			CONTRACT NO. 68620	
ILLINOIS FED. AID PROJECT				

PRIMARY OBJECTIVE

- COMPLETE ALL NECESSARY I-155 INTERCHANGE WORK NEEDED TO RE-OPEN RAMPS F, G, AND H FOR WINTER SHUTDOWN.
- COMPLETE REMAINING EB I-74 OUTSIDE LANES
- COMPLETE THE I-155 BRIDGE SUPER-STRUCTURE
- COMPLETE NB AND SB I-155 NORTH OF THE RAMP F TERMINAL
- CONSTRUCT REMAINING RIGHT LANE AND SHOULDER OF SB I-155

EMERGENCY TRAFFIC MANAGEMENT

- WB I-74 : USE COMPLETED RAMP G AND H TERMINAL AND GORE PAVEMENTS FOR DISABLED VEHICLES AND CRASH INVESTIGATION
- EB I-74 : USE AVAILABLE PAVEMENTS BETWEEN EB LANES AND RAMPS FOR DISABLED VEHICLES AND CRASH INVESTIGATION
- SB I-155 : USE AVAILABLE PAVEMENTS ALONG ENTIRE CONSTRUCTION ZONE
- MORTON : USE CRASH INVESTIGATION SITE



LEGEND

- DRUMS WITH STEADY BURNING WARNING LIGHTS
- DIRECTION INDICATOR
- BARRICADE WITH STEADY BURN MONODIRECTIONAL LIGHT
- VERTICAL DELINEATOR PANELS
- BARRICADE, TYPE III
- FLASHING ARROW BOARD
- DIRECTION OF TRAFFIC FLOW
- IMPACT ATTENUATOR, TEMPORARY (NON-REDIRECTIVE)
- IMPACT ATTENUATOR, TEMPORARY (NARROW, REDIRECTIVE)
- *TCP* SIGN INCLUDED IN TRAFFIC CONTROL & PROTECTION (SEE SIGN SCHEDULE)
- TEMPORARY PAVEMENT CONSTRUCTION
- ON-GOING EARTHWORK FOR PROPOSED PAVEMENT
- PROPOSED PAVEMENT CONSTRUCTION
- TEMP PVMT REMOVAL (SEE REMOVAL PLAN FOR EX PVMT REMOVAL)
- REM TEMP AGGREGATE SHOULDERS
- AGGREGATE SHOULDERS, TYPE B 6"
- TEMPORARY CONCRETE BARRIER
- TEMPORARY CONCRETE BARRIER WITH 36" GLARE SCREEN
- **XX-X SIGN REFERENCE NUMBER (SEE SIGN SCHEDULE)

SEE TEMPORARY LIGHTING SHEETS FOR LAYOUT OF TEMPORARY LIGHTING.

SEE DRAINAGE STAGING PLAN TO CONSTRUCT TEMPORARY AND PERMANENT DRAINAGE ITEMS IN THIS STAGE

FILE NAME =	DESIGNED - HTL	REVISED -
D468620-sh1-plen-12.dgn	DRAWN - JP	REVISED -
USER NAME = TERRA	CHECKED - DA/LVA	REVISED -
PLOT DATE = 7/16/2012	DATE - 7/20/2012	REVISED -



**STATE OF ILLINOIS
DEPARTMENT OF TRANSPORTATION**

**MAINTENANCE OF TRAFFIC
STAGE 12 SCHEMATIC DRAWINGS**

SCALE: SHEET NO. 1 OF 13 SHEETS STA. TO STA.

F.A.I. RTE.	SECTION	COUNTY	TOTAL SHEETS	SHEET NO.
90-[14R(14HB-4,14,14HVB)BR]	TAZEWELL	2433	1071	
CONTRACT NO. 68620				

PRIMARY OBJECTIVES

1. COMPLETE ALL NECESSARY I-155 INTERCHANGE WORK NEEDED TO RE-OPEN RAMPS F, G AND H FOR THE YEAR 2014 WINTER SHUTDOWN.
2. COMPLETE THE REMAINING EB I-74 OUTSIDE LANES AND SHOULDER.
3. COMPLETE REMAINING I-155 BRIDGE AND APPROACH CONSTRUCTION.
4. COMPLETE NB AND SB I-155 NORTH OF I-155 RAMP F TERMINAL.
5. COMPLETE THE REMAINING RIGHT LANE AND SHOULDER OF SB I-155.
6. PREPARE PAVEMENTS FOR YEAR 2014 WINTER SHUTDOWN.

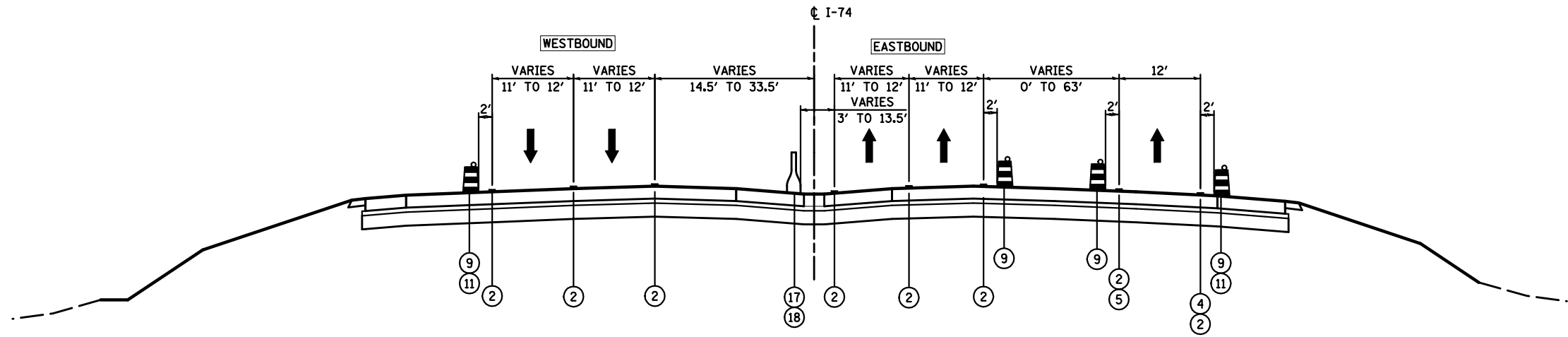
CONSTRUCTION

1. COMPLETE THE 2 EB I-74 OUTSIDE LANES AND SHOULDER BETWEEN THE TEMPORARY RUN-AROUND AND TIE THE LANES IN TO PREVIOUSLY COMPLETED EB PAVEMENTS (STATION 527+80 TO STATION 552+00)
2. WIDEN THE TEMPORARY PAVEMENT ACROSS THE ABANDONED RAILROAD GAP TO ACCOMMODATE 12 FEET WIDE LANES DURING THE FORTHCOMING WINTER SHUTDOWN.
3. COMPLETE THE OUTSIDE LANE AND SHOULDER OF DUAL-LANE I-155 RAMP F FROM I-74 STATION 517+75 (RAMP F STATION 304+75) TO RAMP F STATION 311+68.
4. CONSTRUCT THE RIGHT LANE AND OUTSIDE SHOULDER OF I-155 FROM STATION 16+18 TO THE SOUTH LIMIT OF THE PROPOSED SB I-155 RAMP F TAPER AT STATION 35+90.
5. COMPLETE THE SUPER-STRUCTURE, SOUTH SLOPEWALL, AND BRIDGE APPROACHES FOR THE I-155 STRUCTURE.
6. CONSTRUCT NB AND SB I-155 PAVEMENT BETWEEN THE I-155 STRUCTURE OVER I-74 AND I-155 STATION 13+40.
7. COMPLETE RAMP G AND RAMP H PAVEMENT CONSTRUCTION NORTH OF I-74.

TRAFFIC

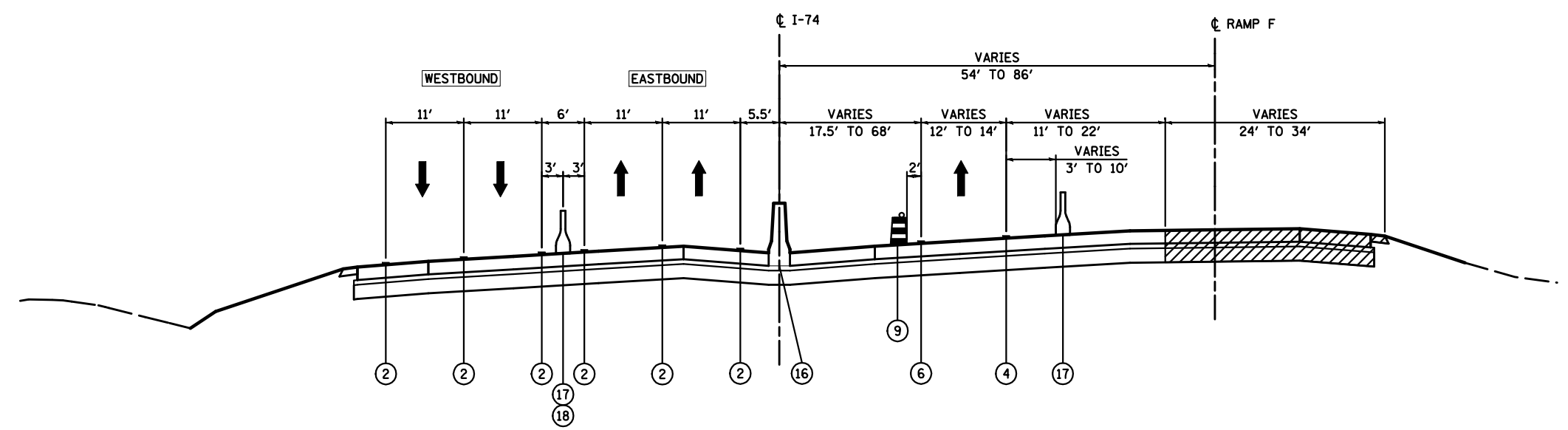
1. RETAIN THE BASIC TRAFFIC PATTERNS AND LANES REQUIRED TO ACCOMMODATE THE DETOURED RAMP G AND H TRAFFIC FROM STAGE 10 AT ALL TIMES, EXCEPT AS ALTERED BELOW.
2. MAINTAIN THE EB AND WB I-74 THRU TRAFFIC LANES AT ALL TIME AS PER THE PREVIOUS STAGE.
3. SHIFT THE TEMPORARY I-155 RAMP F TRAFFIC TO THE PROPOSED I-155 RAMP F PAVEMENT. CONTINUE TO USE A SINGLE LANE EXIT AND CONTINUE AS SINGLE LANE RAMP TO SB I-155. MAINTAIN TRAFFIC AT ALL TIMES.
4. SHIFT THE SB I-155 TRAFFIC TO THE COMPLETED LEFT LANE AND MEDIAN SHOULDER, MAINTAINING A SINGLE LANE OF TRAFFIC AT ALL TIMES.
5. CONTINUE USE OF THE TEMPORARY TRAFFIC SIGNALS AT THE PINECREST DRIVE INTERCHANGE RAMP INTERSECTIONS.
6. MAINTAIN THE TRAFFIC CONFIGURATION AND TEMPORARY SIGNAL USE ALONG MORTON AVENUE FROM THE PREVIOUS STAGE.

FILE NAME =	DESIGNED - DA	REVISED -		STATE OF ILLINOIS DEPARTMENT OF TRANSPORTATION	MAINTENANCE OF TRAFFIC STAGE 12 GENERAL NOTES		F.A.I. RTE.	SECTION	COUNTY	TOTAL SHEETS	SHEET NO.
D468620-sh1-gennote-12.dgn	DRAWN - CM	REVISED -					• 90-[14R(14HB-4,14,14HB)BR]	TAZEWELL	2433	1072	
USER NAME = TERRA	CHECKED - HTL/LVA	REVISED -					CONTRACT NO. 68620		ILLINOIS FED. AID PROJECT		
PLOT DATE = 7/16/2012	DATE - 7/20/2012	REVISED -					SCALE:	SHEET NO. 2 OF 13 SHEETS	STA.	TO STA.	



**MAINTENANCE OF TRAFFIC
TYPICAL SECTION STAGE 12
I-74**

STA 505+96.33 TO STA 517+80.78
STA 552+00 TO STA 561+74.92

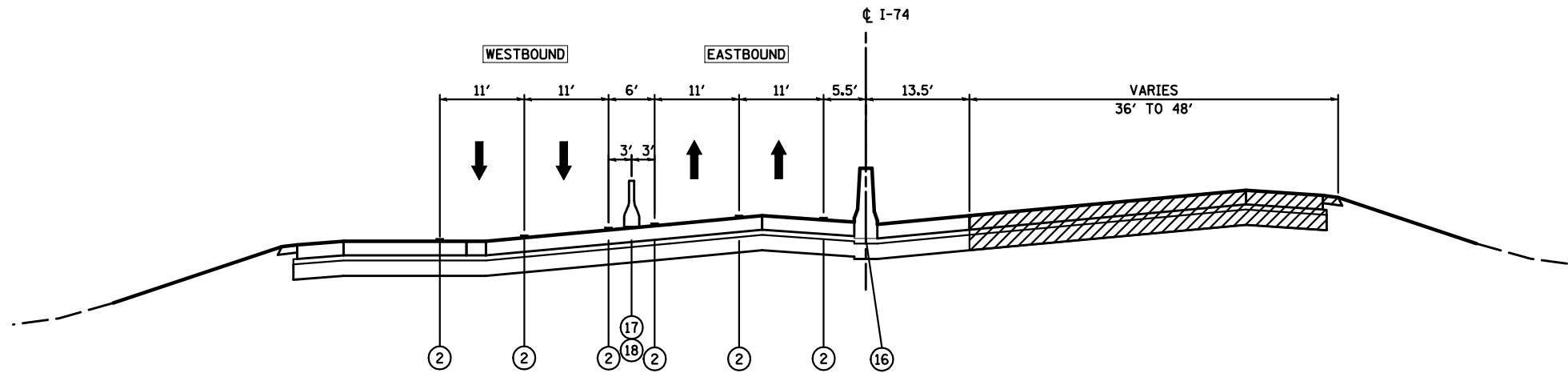


**MAINTENANCE OF TRAFFIC
TYPICAL SECTION STAGE 12
I-74**

STA 517+80.78 TO STA 526+81.48

- LEGEND:**
- ① EXISTING PAVEMENT MARKING
 - ② TEMPORARY PAVEMENT MARKING FROM PREVIOUS STAGE
 - ③ PROPOSED PAVEMENT MARKING IN PLACE
 - ④ PAVEMENT MARKING, 4" SOLID WHITE
 - ⑤ PAVEMENT MARKING, 8" SOLID WHITE
 - ⑥ PAVEMENT MARKING, 4" SOLID YELLOW
 - ⑦ PAVEMENT MARKING, 4" DOTTED WHITE (3' SKIP, 9' DASH)
 - ⑧ PAVEMENT MARKING, 4" SKIP-DASH WHITE (30' SKIP, 10' DASH)
 - ⑨ DRUMS WITH STEADY BURNING WARNING LIGHTS AT 25' CENTERS
 - ⑩ DRUMS WITH STEADY BURNING WARNING LIGHTS AT 50' CENTERS
 - ⑪ DRUMS WITH STEADY BURNING WARNING LIGHTS AT 100' CENTERS
 - ⑫ DRUMS WITH STEADY BURNING WARNING LIGHTS 1000' CENTERS
 - ⑬ PAVEMENT MARKING, 4" SOLID DOUBLE YELLOW
 - ⑭ VERTICAL DELINEATOR PANELS
 - ⑮ TEMPORARY GEOTEXTILE RETAINING WALL
 - ⑯ PROPOSED CONCRETE BARRIER
 - ⑰ TEMPORARY CONCRETE BARRIER
 - ⑱ GLARE SCREEN
 - ▨ PROPOSED PAVEMENT CONSTRUCTION
 - ▩ TEMPORARY PAVEMENT CONSTRUCTION
 - ◻ ON-GOING EARTHWORK FOR PROPOSED PAVEMENT




FILE NAME = D468620-sh-typical01-12.dgn	DESIGNED - HTL	REVISED -		STATE OF ILLINOIS DEPARTMENT OF TRANSPORTATION	MAINTENANCE OF TRAFFIC STAGE 12 - TYPICAL SECTIONS - I-74	F.A.I. SECTION COUNTY TOTAL SHEETS SHEET NO.	
USER NAME = TERRA	DRAWN - KV/JP	REVISED -				• 90-[14R(14HB-4,14,14HB)BR]	TAZEWELL 2433 1873
PLOT DATE = 7/16/2012	CHECKED - DA/LVA	REVISED -				CONTRACT NO. 68620	
DATE - 7/20/2012	REVISED -	SCALE: SHEET NO. 3 OF 13 SHEETS STA. TO STA.				ILLINOIS FED. AID PROJECT	



**MAINTENANCE OF TRAFFIC
TYPICAL SECTION STAGE 12
I-74**

STA 526+81.48 TO STA 552+00

LEGEND:

- ① EXISTING PAVEMENT MARKING
- ② TEMPORARY PAVEMENT MARKING FROM PREVIOUS STAGE
- ③ PROPOSED PAVEMENT MARKING IN PLACE
- ④ PAVEMENT MARKING, 4" SOLID WHITE
- ⑤ PAVEMENT MARKING, 8" SOLID WHITE
- ⑥ PAVEMENT MARKING, 4" SOLID YELLOW
- ⑦ PAVEMENT MARKING, 4" DOTTED WHITE (3' SKIP, 9' DASH)
- ⑧ PAVEMENT MARKING, 4" SKIP-DASH WHITE (30' SKIP, 10' DASH)
- ⑨ DRUMS WITH STEADY BURNING WARNING LIGHTS AT 25' CENTERS
- ⑩ DRUMS WITH STEADY BURNING WARNING LIGHTS AT 50' CENTERS
- ⑪ DRUMS WITH STEADY BURNING WARNING LIGHTS AT 100' CENTERS
- ⑫ DRUMS WITH STEADY BURNING WARNING LIGHTS 1000' CENTERS
- ⑬ PAVEMENT MARKING, 4" SOLID DOUBLE YELLOW
- ⑭ VERTICAL DELINEATOR PANELS
- ⑮ TEMPORARY GEOTEXTILE RETAINING WALL
- ⑯ PROPOSED CONCRETE BARRIER
- ⑰ TEMPORARY CONCRETE BARRIER
- ⑱ GLARE SCREEN
-  PROPOSED PAVEMENT CONSTRUCTION
-  TEMPORARY PAVEMENT CONSTRUCTION
-  ON-GOING EARTHWORK FOR PROPOSED PAVEMENT

FILE NAME =	DESIGNED - HTL	REVISED -
D468620-sh-typical02-12.dgn	DRAWN - KV/JP	REVISED -
USER NAME = TERRA	CHECKED - DA/LVA	REVISED -
PLOT DATE = 7/16/2012	DATE - 7/20/2012	REVISED -

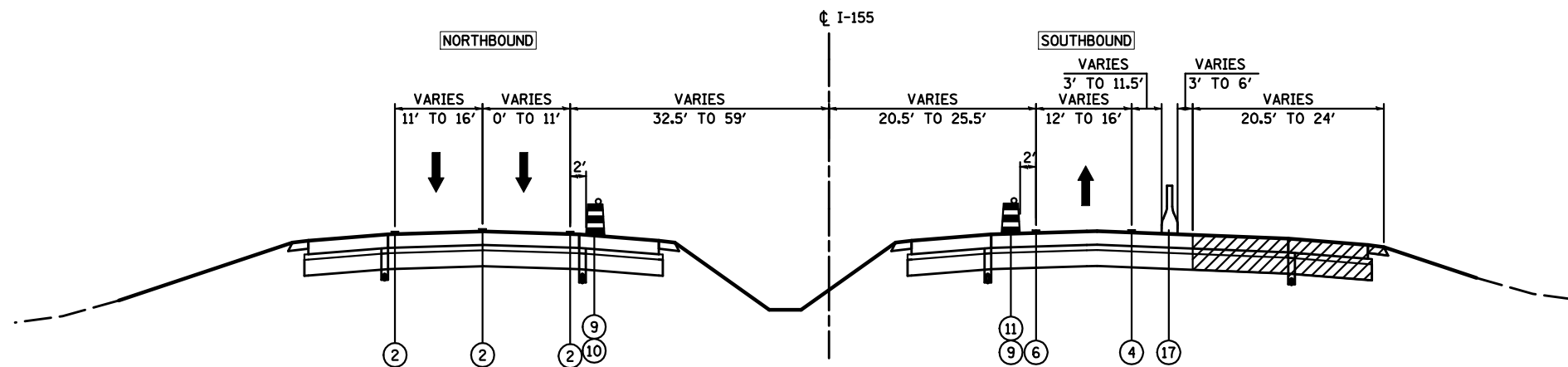


**STATE OF ILLINOIS
DEPARTMENT OF TRANSPORTATION**

**MAINTENANCE OF TRAFFIC
STAGE 12 - TYPICAL SECTIONS - I-74**

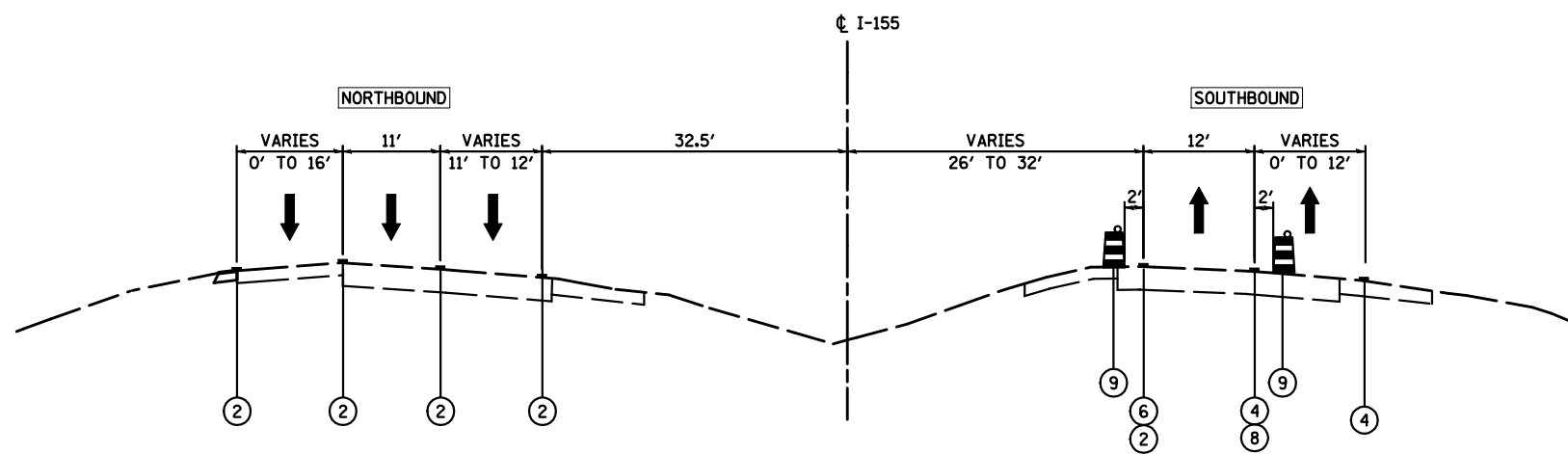
SCALE: SHEET NO. 4 OF 13 SHEETS STA. TO STA.

F.A.I. RTE.	SECTION	COUNTY	TOTAL SHEETS	SHEET NO.
• 90-[14R(14HB-4,14,14HB)BR]	TAZEWELL	2433	1074	
			CONTRACT NO. 68620	
ILLINOIS FED. AID PROJECT				



**MAINTENANCE OF TRAFFIC
TYPICAL SECTION STAGE 12
I-155**

STA 16+28+40 TO STA 35+90



**MAINTENANCE OF TRAFFIC
TYPICAL SECTION STAGE 12
I-155**

STA 35+90 TO STA 39+11.10

LEGEND:

- ① EXISTING PAVEMENT MARKING
- ② TEMPORARY PAVEMENT MARKING FROM PREVIOUS STAGE
- ③ PROPOSED PAVEMENT MARKING IN PLACE
- ④ PAVEMENT MARKING, 4" SOLID WHITE
- ⑤ PAVEMENT MARKING, 8" SOLID WHITE
- ⑥ PAVEMENT MARKING, 4" SOLID YELLOW
- ⑦ PAVEMENT MARKING, 4" DOTTED WHITE (3' SKIP, 9' DASH)
- ⑧ PAVEMENT MARKING, 4" SKIP-DASH WHITE (30' SKIP, 10' DASH)
- ⑨ DRUMS WITH STEADY BURNING WARNING LIGHTS AT 25' CENTERS
- ⑩ DRUMS WITH STEADY BURNING WARNING LIGHTS AT 50' CENTERS
- ⑪ DRUMS WITH STEADY BURNING WARNING LIGHTS AT 100' CENTERS
- ⑫ DRUMS WITH STEADY BURNING WARNING LIGHTS 1000' CENTERS
- ⑬ PAVEMENT MARKING, 4" SOLID DOUBLE YELLOW
- ⑭ VERTICAL DELINEATOR PANELS
- ⑮ TEMPORARY GEOTEXTILE RETAINING WALL
- ⑯ PROPOSED CONCRETE BARRIER
- ⑰ TEMPORARY CONCRETE BARRIER
- ⑱ GLARE SCREEN
- PROPOSED PAVEMENT CONSTRUCTION
- TEMPORARY PAVEMENT CONSTRUCTION
- ON-GOING EARTHWORK FOR PROPOSED PAVEMENT

FILE NAME =	DESIGNED - HTL	REVISED -
D468620-sh-typical N01-12.dgn	DRAWN - KV/JP	REVISED -
USER NAME = TERRA	CHECKED - DA/LVA	REVISED -
PLOT DATE = 7/16/2012	DATE - 7/20/2012	REVISED -

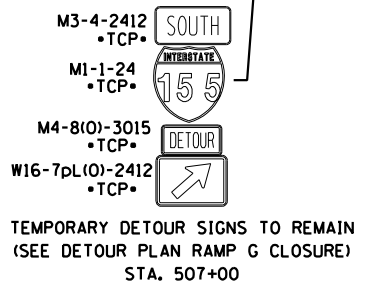
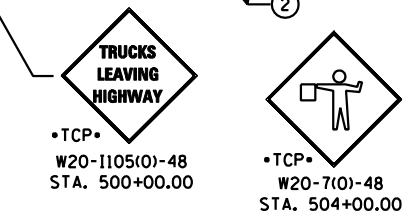
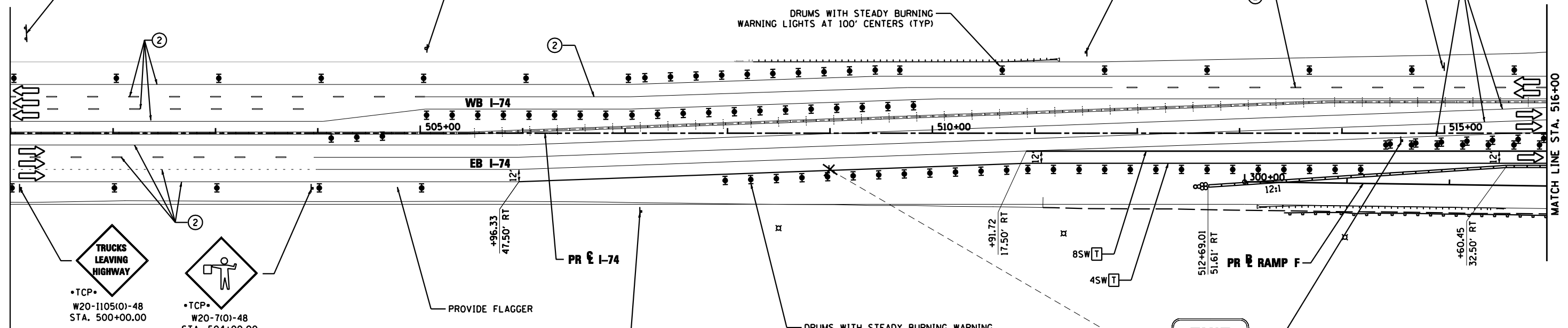
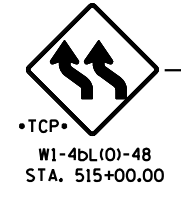
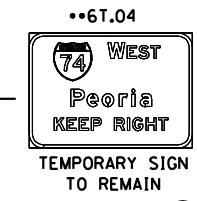
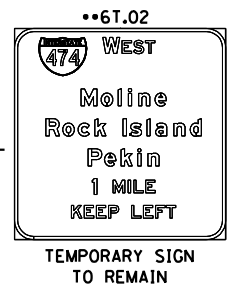
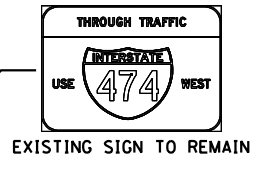
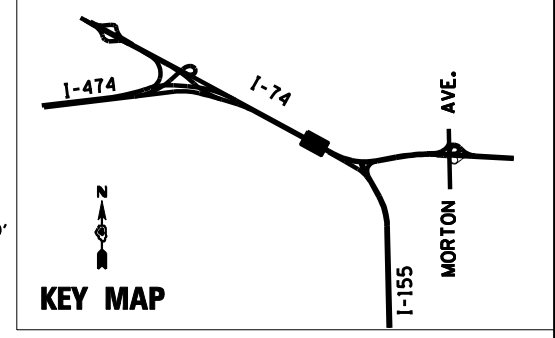
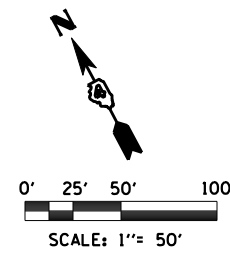


**STATE OF ILLINOIS
DEPARTMENT OF TRANSPORTATION**

**MAINTENANCE OF TRAFFIC
STAGE 12 - TYPICAL SECTIONS - I-155**

SCALE: SHEET NO. 5 OF 13 SHEETS STA. TO STA.

F.A.I. RTE.	SECTION	COUNTY	TOTAL SHEETS	SHEET NO.
• 90-[14R(14HB-4,14,14HVB)BR]	TAZEWELL	2433	1875	
CONTRACT NO. 68620			ILLINOIS FED. AID PROJECT	



PAVEMENT MARKING LEGEND

①	EXISTING PAVEMENT MARKING		
②	TEMPORARY PAVEMENT MARKING FROM PREVIOUS STAGE		
③	PROPOSED PAVEMENT MARKING IN PLACE (SEE PROPOSED PAVEMENT MARKING PLAN)		
T	PAVEMENT MARKING TAPE, TYPE III		
P	POLYUREA PAVEMENT MARKING TYPE II		
4SW	4" SOLID WHITE	8SW	8" SOLID WHITE
4SY	4" SOLID YELLOW	12SW	12" SOLID WHITE @ 20' SPACING
4SYy	4" SOLID DOUBLE YELLOW (11" C-C)	12SY	12" SOLID YELLOW @ 20' SPACING
4KW	4" SKIP-DASH WHITE (30' SKIP, 10' DASH)	24SW	24" SOLID WHITE STOP BAR
4DW	4" DOTTED WHITE (9' SKIP, 3' DASH)	LSW	LETTERS & SYMBOLS, WHITE

LEGEND

	DRUMS WITH STEADY BURNING WARNING LIGHTS		TEMPORARY PAVEMENT CONSTRUCTION
	DIRECTION INDICATOR BARRICADE WITH STEADY BURN MONODIRECTIONAL LIGHT		ON-GOING EARTHWORK FOR PROPOSED PAVEMENT
	VERTICAL DELINEATOR PANELS		PROPOSED PAVEMENT CONSTRUCTION
	BARRICADE, TYPE III		TEMP PVMT REMOVAL (SEE REMOVAL PLAN FOR EX PVMT REMOVAL)
	FLASHING ARROW BOARD		REM TEMP AGGREGATE SHOULDERS
	DIRECTION OF TRAFFIC FLOW		TEMPORARY CONCRETE BARRIER
	IMPACT ATTENUATOR, TEMPORARY (NON-REDIRECTIVE)		TEMPORARY CONCRETE BARRIER WITH 36" GLARE SCREEN
	IMPACT ATTENUATOR, TEMPORARY (NARROW, REDIRECTIVE)		SIGN REFERENCE NUMBER (SEE SIGN SCHEDULE)
	SIGN INCLUDED IN TRAFFIC CONTROL & PROTECTION (SEE SIGN SCHEDULE)		SIGN REFERENCE NUMBER (SEE SIGN SCHEDULE)

FILE NAME = D468620-shr-staging06 174-12.dgn	DESIGNED - HTL	REVISED -
USER NAME = TERRA	DRAWN - JPS	REVISED -
PLOT DATE = 7/16/2012	CHECKED - DA/LVA	REVISED -
	DATE - 7/20/2012	REVISED -



STATE OF ILLINOIS
DEPARTMENT OF TRANSPORTATION

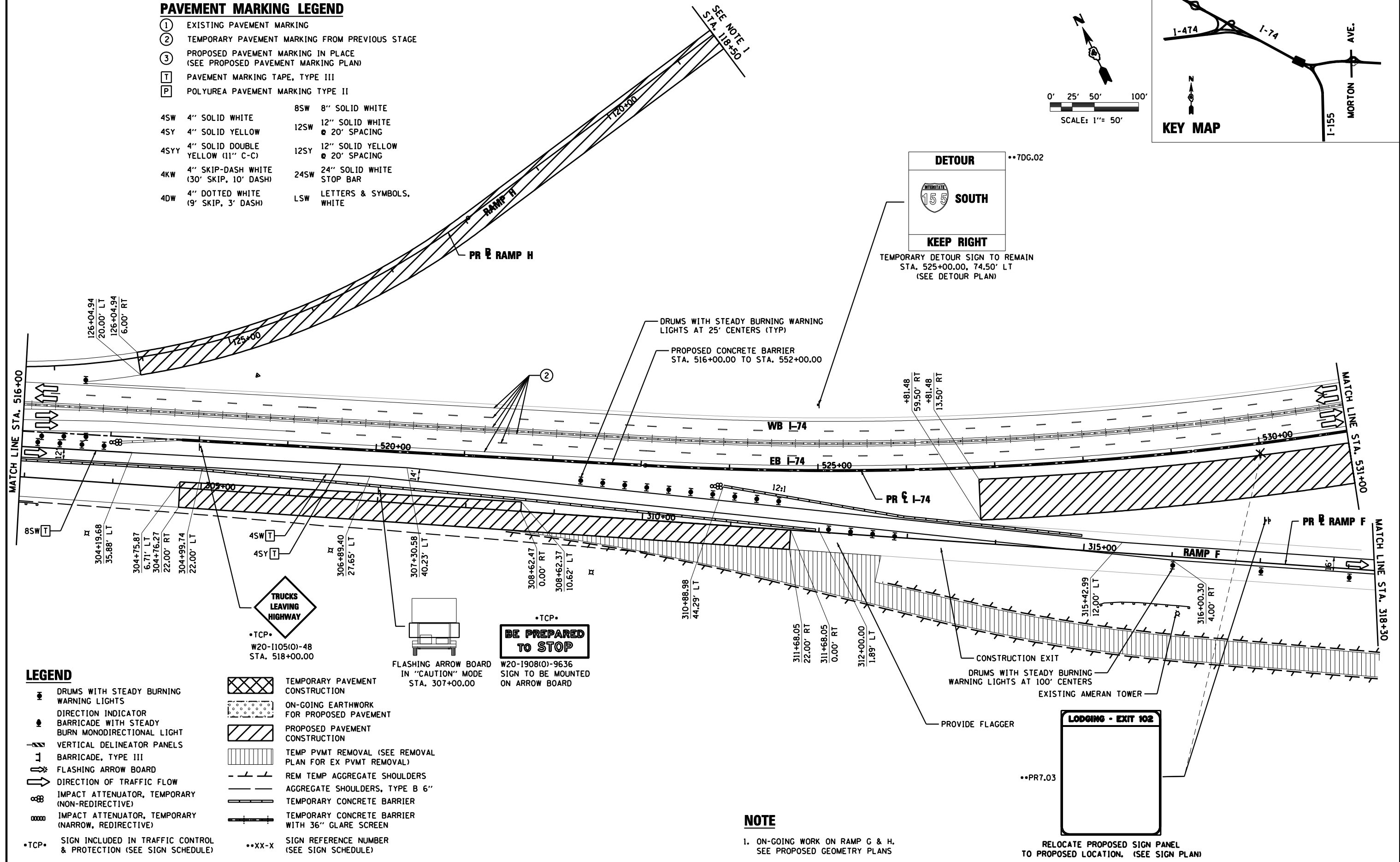
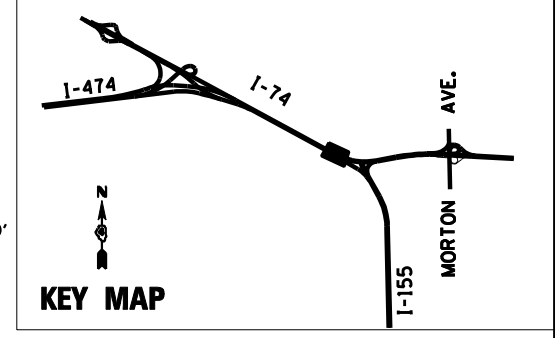
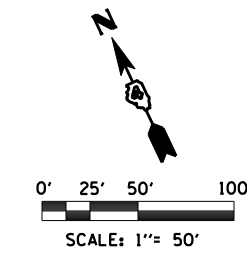
MAINTENANCE OF TRAFFIC
STAGE 12

SCALE: SHEET NO. 6 OF 13 SHEETS STA. 501+00 TO STA. 516+00

F.A.I. RTE.	SECTION	COUNTY	TOTAL SHEETS	SHEET NO.
90-[14R(14HB-4,14,14HB)BR]	TAZEWELL	2433	1076	
CONTRACT NO. 68620			ILLINOIS FED. AID PROJECT	

PAVEMENT MARKING LEGEND

- ① EXISTING PAVEMENT MARKING
 - ② TEMPORARY PAVEMENT MARKING FROM PREVIOUS STAGE
 - ③ PROPOSED PAVEMENT MARKING IN PLACE (SEE PROPOSED PAVEMENT MARKING PLAN)
 - T PAVEMENT MARKING TAPE, TYPE III
 - P POLYUREA PAVEMENT MARKING TYPE II
- | | |
|---|-------------------------------------|
| 4SW 4" SOLID WHITE | 8SW 8" SOLID WHITE |
| 4SY 4" SOLID YELLOW | 12SW 12" SOLID WHITE @ 20' SPACING |
| 4SYY 4" SOLID DOUBLE YELLOW (11" C-C) | 12SY 12" SOLID YELLOW @ 20' SPACING |
| 4KW 4" SKIP-DASH WHITE (30' SKIP, 10' DASH) | 24SW 24" SOLID WHITE STOP BAR |
| 4DW 4" DOTTED WHITE (9' SKIP, 3' DASH) | LSW LETTERS & SYMBOLS, WHITE |



LEGEND

- DRUMS WITH STEADY BURNING WARNING LIGHTS
- ➔ DIRECTION INDICATOR
- ⊥ BARRICADE WITH STEADY BURN MONODIRECTIONAL LIGHT
- ▨ VERTICAL DELINEATOR PANELS
- ⊥ BARRICADE, TYPE III
- ➔ FLASHING ARROW BOARD
- ➔ DIRECTION OF TRAFFIC FLOW
- ⊘ IMPACT ATTENUATOR, TEMPORARY (NON-REDIRECTIVE)
- ⊘ IMPACT ATTENUATOR, TEMPORARY (NARROW, REDIRECTIVE)
- TCP• SIGN INCLUDED IN TRAFFIC CONTROL & PROTECTION (SEE SIGN SCHEDULE)
- XX-X SIGN REFERENCE NUMBER (SEE SIGN SCHEDULE)
- ▨ TEMPORARY PAVEMENT CONSTRUCTION
- ▨ ON-GOING EARTHWORK FOR PROPOSED PAVEMENT
- ▨ PROPOSED PAVEMENT CONSTRUCTION
- ▨ TEMP PVMT REMOVAL (SEE REMOVAL PLAN FOR EX PVMT REMOVAL)
- ▨ REM TEMP AGGREGATE SHOULDERS
- ▨ AGGREGATE SHOULDERS, TYPE B 6"
- ▨ TEMPORARY CONCRETE BARRIER
- ▨ TEMPORARY CONCRETE BARRIER WITH 36" GLARE SCREEN

NOTE

1. ON-GOING WORK ON RAMP G & H. SEE PROPOSED GEOMETRY PLANS

FILE NAME =	DESIGNED - HTL	REVISED -
D468620-shr-staging07_174-12.dgn	DRAWN - JPS	REVISED -
USER NAME = TERRA	CHECKED - DA/LVA	REVISED -
PLOT DATE = 7/16/2012	DATE - 7/20/2012	REVISED -

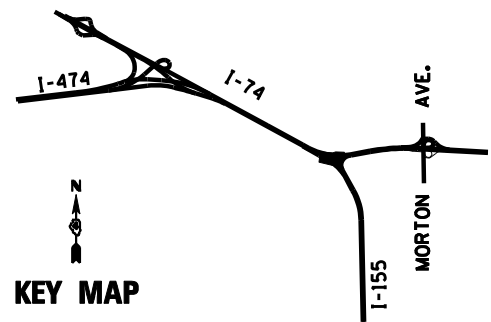


**STATE OF ILLINOIS
DEPARTMENT OF TRANSPORTATION**

**MAINTENANCE OF TRAFFIC
STAGE 12**

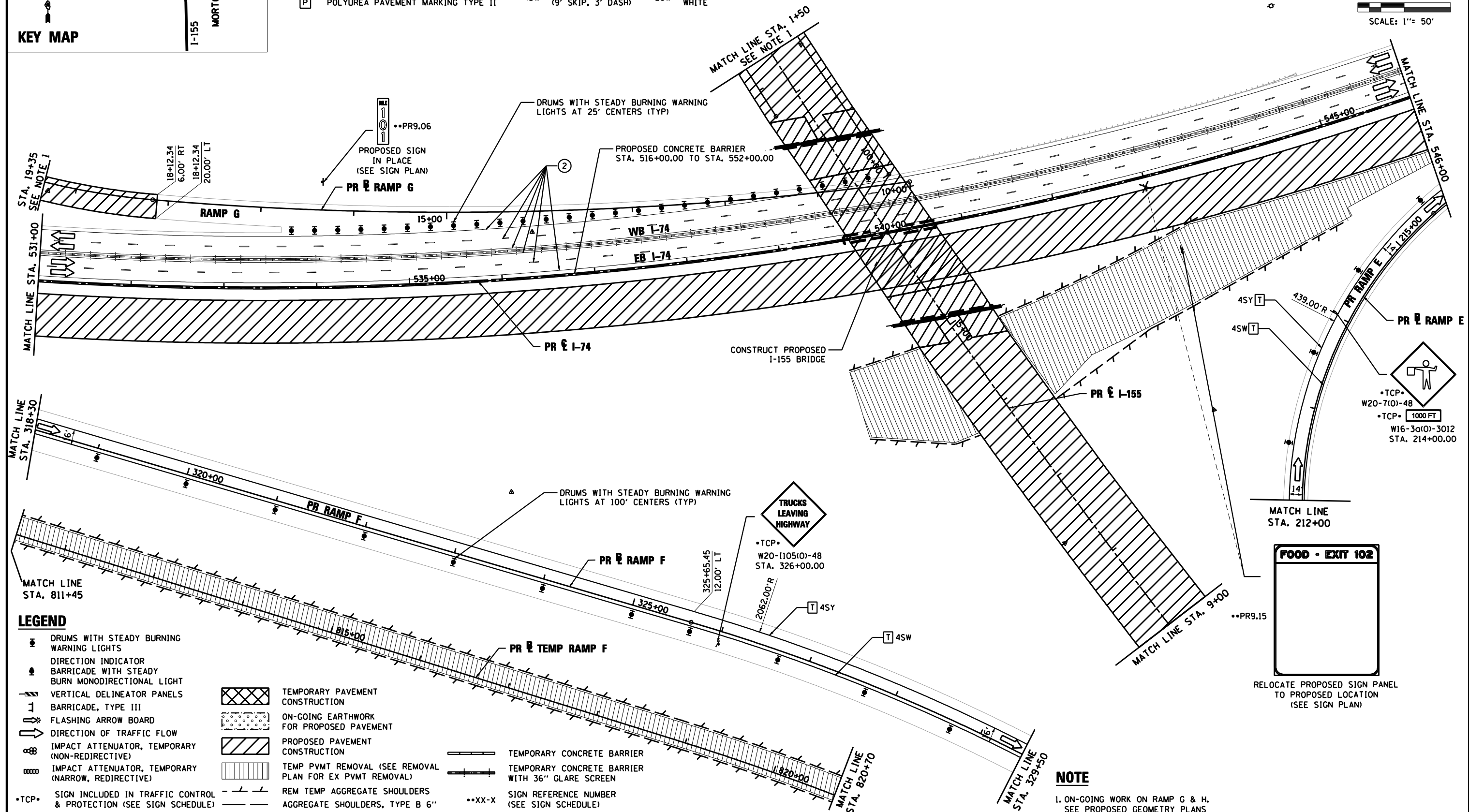
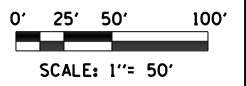
SCALE: SHEET NO. 7 OF 13 SHEETS STA. 516+00 TO STA. 531+00

F.A.I. RTE.	SECTION	COUNTY	TOTAL SHEETS	SHEET NO.
•	90-[14R(14HB-4,14,14HB)BR]	TAZEWELL	2433	1077
CONTRACT NO. 68620			ILLINOIS FED. AID PROJECT	



PAVEMENT MARKING LEGEND

- | | | |
|---|---|-------------------------------------|
| ① EXISTING PAVEMENT MARKING | 4SW 4" SOLID WHITE | 8SW 8" SOLID WHITE |
| ② PAVEMENT MARKING FROM PREVIOUS STAGE | 4SY 4" SOLID YELLOW | 12SW 12" SOLID WHITE @ 20' SPACING |
| ③ PROPOSED PAVEMENT MARKING IN PLACE (SEE PROPOSED PAVEMENT MARKING PLAN) | 4SYY 4" SOLID DOUBLE YELLOW (11" C-C) | 12SY 12" SOLID YELLOW @ 20' SPACING |
| T PAVEMENT MARKING TAPE, TYPE III | 4KW 4" SKIP-DASH WHITE (30' SKIP, 10' DASH) | 24SW 24" SOLID WHITE STOP BAR |
| P POLYUREA PAVEMENT MARKING TYPE II | 4DW 4" DOTTED WHITE (9' SKIP, 3' DASH) | LSW LETTERS AND SYMBOLS, WHITE |



LEGEND

- | | |
|---|--|
| ● DRUMS WITH STEADY BURNING WARNING LIGHTS | ▨ TEMPORARY PAVEMENT CONSTRUCTION |
| ➔ DIRECTION INDICATOR BARRICADE WITH STEADY BURN MONODIRECTIONAL LIGHT | ▤ ON-GOING EARTHWORK FOR PROPOSED PAVEMENT |
| ▬ VERTICAL DELINEATOR PANELS | ▩ PROPOSED PAVEMENT CONSTRUCTION |
| ➔ FLASHING ARROW BOARD | ▨ TEMP PVMT REMOVAL (SEE REMOVAL PLAN FOR EX PVMT REMOVAL) |
| ➔ DIRECTION OF TRAFFIC FLOW | ▬ REM TEMP AGGREGATE SHOULDERS |
| ⊕ IMPACT ATTENUATOR, TEMPORARY (NON-REDIRECTIVE) | ▬ AGGREGATE SHOULDERS, TYPE B 6" |
| ⊕ IMPACT ATTENUATOR, TEMPORARY (NARROW, REDIRECTIVE) | --- SIGN REFERENCE NUMBER (SEE SIGN SCHEDULE) |
| *TCP* SIGN INCLUDED IN TRAFFIC CONTROL & PROTECTION (SEE SIGN SCHEDULE) | |

NOTE

1. ON-GOING WORK ON RAMP G & H. SEE PROPOSED GEOMETRY PLANS

FILE NAME = D468620-sh1-staging09 174-12.dgn	DESIGNED - HTL	REVISED -
USER NAME = TERRA	DRAWN - JPS	REVISED -
PLOT DATE = 7/16/2012	CHECKED - DA/LVA	REVISED -
	DATE - 7/20/2012	REVISED -

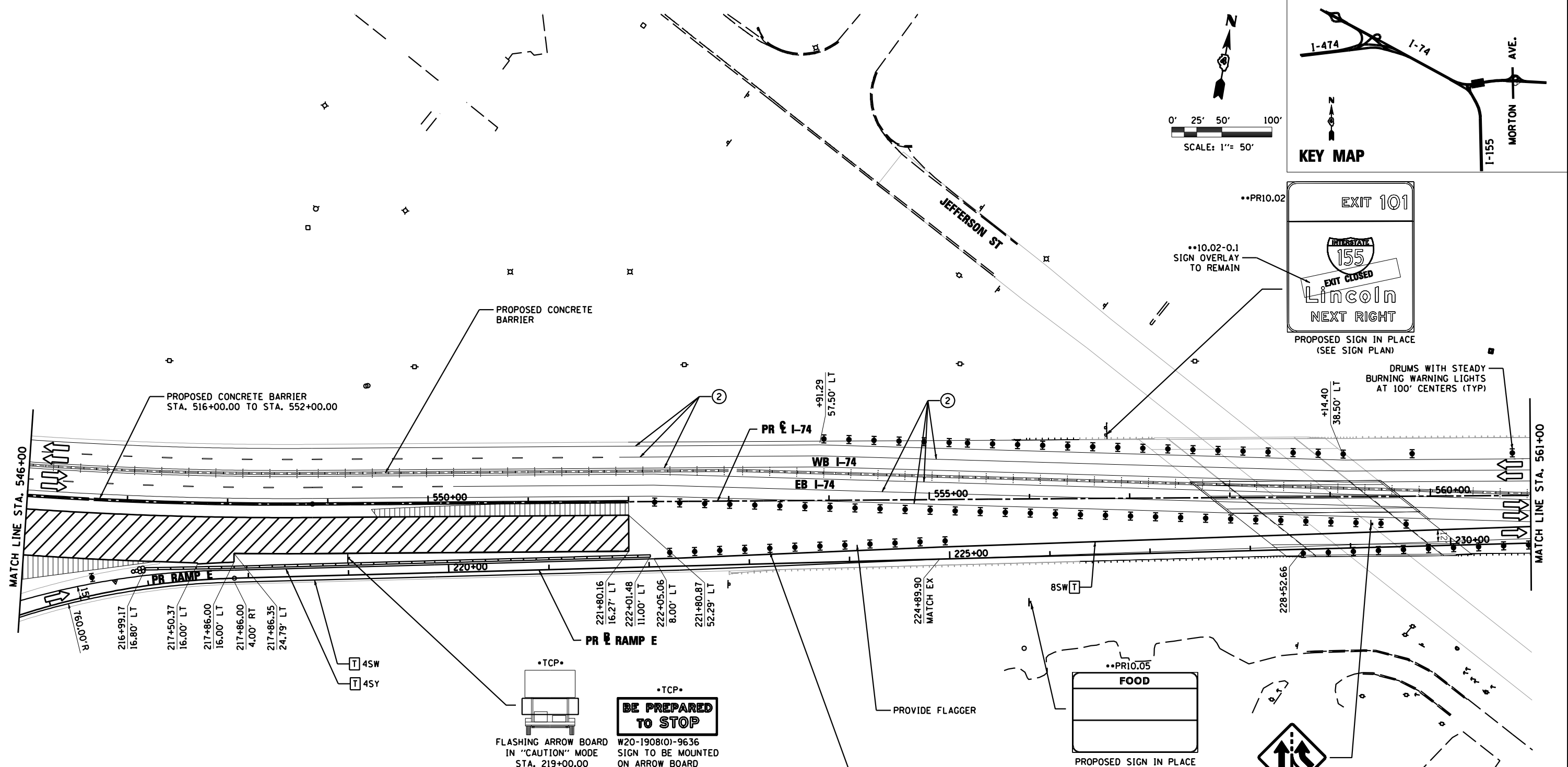
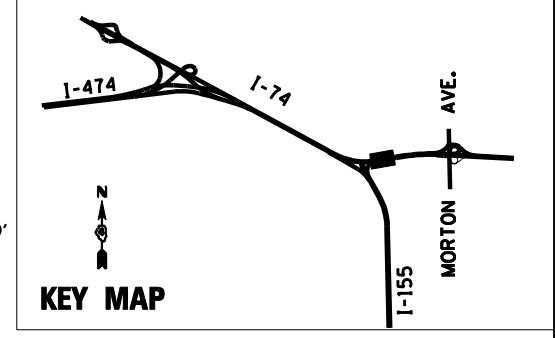
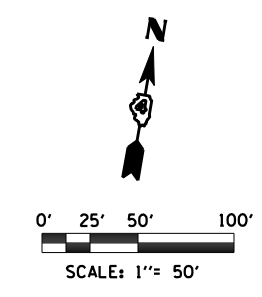


**STATE OF ILLINOIS
DEPARTMENT OF TRANSPORTATION**

**MAINTENANCE OF TRAFFIC
STAGE 12**

SCALE: SHEET NO. 8 OF 13 SHEETS STA. 531+00 TO STA. 546+00

F.A.I. RTE.	SECTION	COUNTY	TOTAL SHEETS	SHEET NO.
90-[14R(14HB-4,14,14HB)BR]	TAZEWELL		2433	1078
			CONTRACT NO. 68620	
ILLINOIS FED. AID PROJECT				



LEGEND

- DRUMS WITH STEADY BURNING WARNING LIGHTS
- ➔ DIRECTION INDICATOR
- ⊠ BARRICADE WITH STEADY BURN MONODIRECTIONAL LIGHT
- ▬ VERTICAL DELINEATOR PANELS
- ⊠ BARRICADE, TYPE III
- ➔ FLASHING ARROW BOARD
- ➔ DIRECTION OF TRAFFIC FLOW
- ⊠ IMPACT ATTENUATOR, TEMPORARY (NON-REDIRECTIVE)
- ⊠ IMPACT ATTENUATOR, TEMPORARY (NARROW, REDIRECTIVE)
- TCP• SIGN INCLUDED IN TRAFFIC CONTROL & PROTECTION (SEE SIGN SCHEDULE)
- ⊠ TEMPORARY PAVEMENT CONSTRUCTION
- ⊠ ON-GOING EARTHWORK FOR PROPOSED PAVEMENT
- ▨ PROPOSED PAVEMENT CONSTRUCTION
- ▨ TEMP PVMT REMOVAL (SEE REMOVAL PLAN FOR EX PVMT REMOVAL)
- ▬ REM TEMP AGGREGATE SHOULDERS
- ▬ AGGREGATE SHOULDERS, TYPE B 6"
- ▬ TEMPORARY CONCRETE BARRIER
- ▬ TEMPORARY CONCRETE BARRIER WITH 36" GLARE SCREEN
- XX-X SIGN REFERENCE NUMBER (SEE SIGN SCHEDULE)

PAVEMENT MARKING LEGEND

- ① EXISTING PAVEMENT MARKING
- ② PAVEMENT MARKING FROM PREVIOUS STAGE
- ③ PROPOSED PAVEMENT MARKING IN PLACE (SEE PROPOSED PAVEMENT MARKING PLAN)
- T PAVEMENT MARKING TAPE, TYPE III
- P POLYUREA PAVEMENT MARKING TYPE II
- 4SW 4" SOLID WHITE
- 4SY 4" SOLID YELLOW
- 4SYY 4" SOLID DOUBLE YELLOW (11" C-C)
- 4KW 4" SKIP-DASH WHITE (30' SKIP, 10' DASH)
- 4DW 4" DOTTED WHITE (9' SKIP, 3' DASH)
- 8SW 8" SOLID WHITE
- 12SW 12" SOLID WHITE @ 20' SPACING
- 12SY 12" SOLID YELLOW @ 20' SPACING
- 24SW 24" SOLID WHITE STOP BAR
- LSW LETTERS AND SYMBOLS, WHITE

FILE NAME =	DESIGNED - HTL	REVISED -
D468620-shr-staging10 174-12.dgn	DRAWN - JPS	REVISED -
USER NAME = TERRA	CHECKED - DA/LVA	REVISED -
PLOT DATE = 7/17/2012	DATE - 7/20/2012	REVISED -



STATE OF ILLINOIS
DEPARTMENT OF TRANSPORTATION

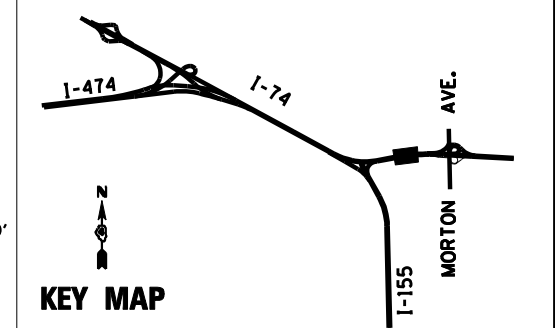
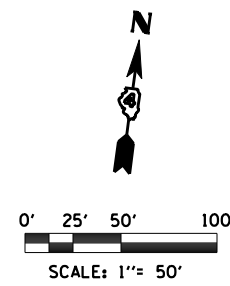
MAINTENANCE OF TRAFFIC
STAGE 12

SCALE:	SHEET NO. 9 OF 13 SHEETS	STA. 546+00 TO STA. 561+00
--------	--------------------------	----------------------------

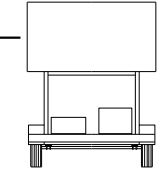
F.A.I. RTE.	SECTION	COUNTY	TOTAL SHEETS	SHEET NO.
155	90-[14R(14HB-4,14,14HVB)BR]	TAZEWELL	2433	1079
			CONTRACT NO. 68620	
ILLINOIS FED. AID PROJECT				

LEGEND

- DRUMS WITH STEADY BURNING WARNING LIGHTS
- ◀ DIRECTION INDICATOR
- BARRICADE WITH STEADY BURN MONODIRECTIONAL LIGHT
- VERTICAL DELINEATOR PANELS
- BARRICADE, TYPE III
- FLASHING ARROW BOARD
- DIRECTION OF TRAFFIC FLOW
- ⊕ IMPACT ATTENUATOR, TEMPORARY (NON-REDIRECTIVE)
- ⊕ IMPACT ATTENUATOR, TEMPORARY (NARROW, REDIRECTIVE)
- TCP• SIGN INCLUDED IN TRAFFIC CONTROL & PROTECTION (SEE SIGN SCHEDULE)
- XX-X SIGN REFERENCE NUMBER (SEE SIGN SCHEDULE)
- ▨ TEMPORARY PAVEMENT CONSTRUCTION
- ◻ ON-GOING EARTHWORK FOR PROPOSED PAVEMENT
- ▨ PROPOSED PAVEMENT CONSTRUCTION
- ▨ TEMP PVMT REMOVAL (SEE REMOVAL PLAN FOR EX PVMT REMOVAL)
- REM TEMP AGGREGATE SHOULDERS
- AGGREGATE SHOULDERS, TYPE B 6"
- TEMPORARY CONCRETE BARRIER
- TEMPORARY CONCRETE BARRIER WITH 36" CLARE SCREEN




MESSAGE BOARD SHALL READ:
"I-155 SOUTH EXIT CLOSED" /
"USE I-74 WEST TO PINECREST DR"



STA. 561+25.00

DIRECTIONAL INDICATOR DRUMS WITH STEADY BURNING WARNING LIGHTS AT 50' CENTERS (TYP)

DRUMS WITH STEADY BURNING WARNING LIGHTS AT 100' CENTERS (TYP)

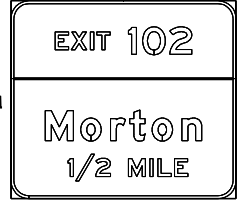
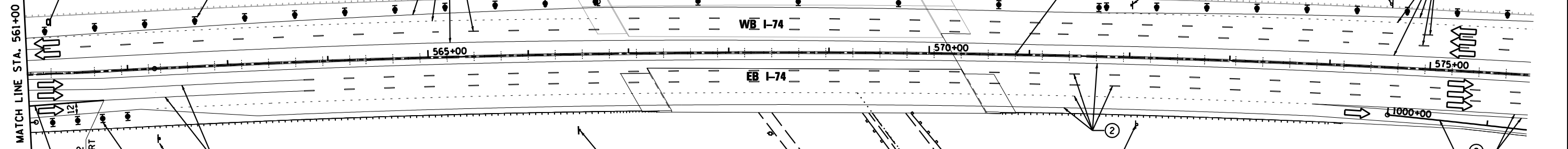


PROPOSED SIGNS IN PLACE (SEE SIGN PLAN)

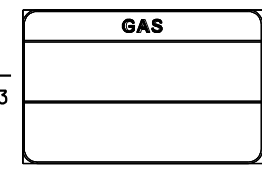
PAVEMENT MARKING AND ADVANCED SIGNING TO REMAIN UNCHANGED FROM PREVIOUS STAGE AFTER STA 576+00



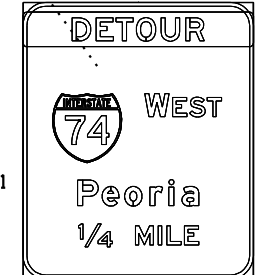
W4-2R(O)-48
STA. 572+00.00




PROPOSED SIGN IN PLACE (SEE SIGN PLAN)



PROPOSED SIGN IN PLACE (SEE SIGN PLAN)



TEMPORARY DETOUR SIGN IN PLACE (SEE RAMP H DETOUR PLAN)
STA. 572+09.00, 66.89' RT



PROPOSED SIGN IN PLACE (SEE SIGN PLAN)

PAVEMENT MARKING LEGEND

- ① EXISTING PAVEMENT MARKING
- ② PAVEMENT MARKING FROM PREVIOUS STAGE (SEE PROPOSED PAVEMENT MARKING PLAN)
- ③ PROPOSED PAVEMENT MARKING IN PLACE (SEE PROPOSED PAVEMENT MARKING PLAN)
- T PAVEMENT MARKING TAPE, TYPE III
- P POLYUREA PAVEMENT MARKING TYPE II
- 4SW 4" SOLID WHITE
- 4SY 4" SOLID YELLOW
- 4SYY 4" SOLID DOUBLE YELLOW (11" C-C)
- 4KW 4" SKIP-DASH WHITE (30' SKIP, 10' DASH)
- 4DW 4" DOTTED WHITE (9' SKIP, 3' DASH)
- 8SW 8" SOLID WHITE
- 12SW 12" SOLID WHITE @ 20' SPACING
- 12SY 12" SOLID YELLOW @ 20' SPACING
- 24SW 24" SOLID WHITE STOP BAR
- LSW LETTERS AND SYMBOLS, WHITE

FILE NAME =	DESIGNED - HTL	REVISED -
D468620-shr-staging11 174-12.dgn	DRAWN - JPS	REVISED -
USER NAME = TERRA	CHECKED - DA/LVA	REVISED -
PLOT DATE = 7/16/2012	DATE - 7/20/2012	REVISED -

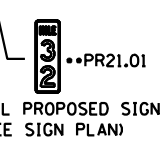
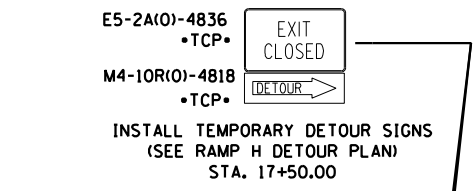
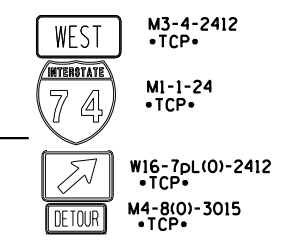
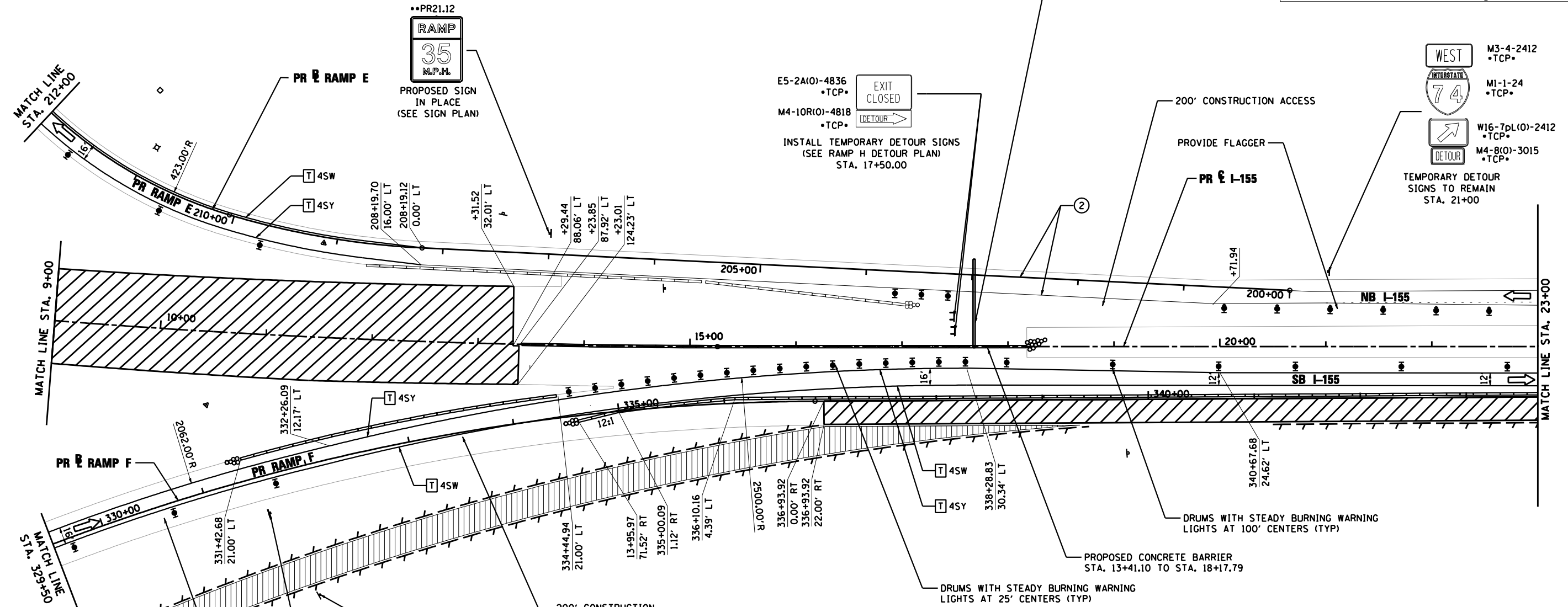
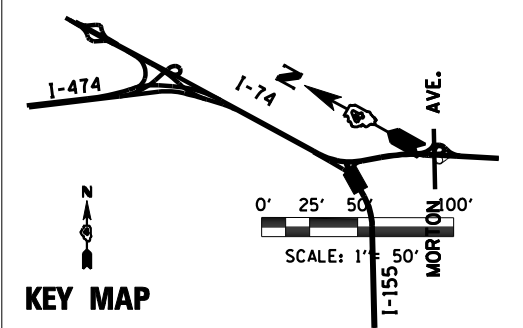
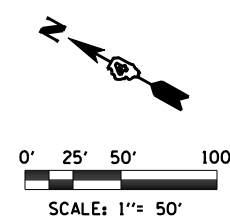



STATE OF ILLINOIS
DEPARTMENT OF TRANSPORTATION

MAINTENANCE OF TRAFFIC
STAGE 12

SCALE: SHEET NO. 10 OF 13 SHEETS STA. 561+00 TO STA. 576+00

F.A.I. RTE.	SECTION	COUNTY	TOTAL SHEETS	SHEET NO.
• 90-[14R(14HB-4,14,14HVB)BR]	TAZEWELL	2433	1080	
CONTRACT NO. 68620			ILLINOIS FED. AID PROJECT	



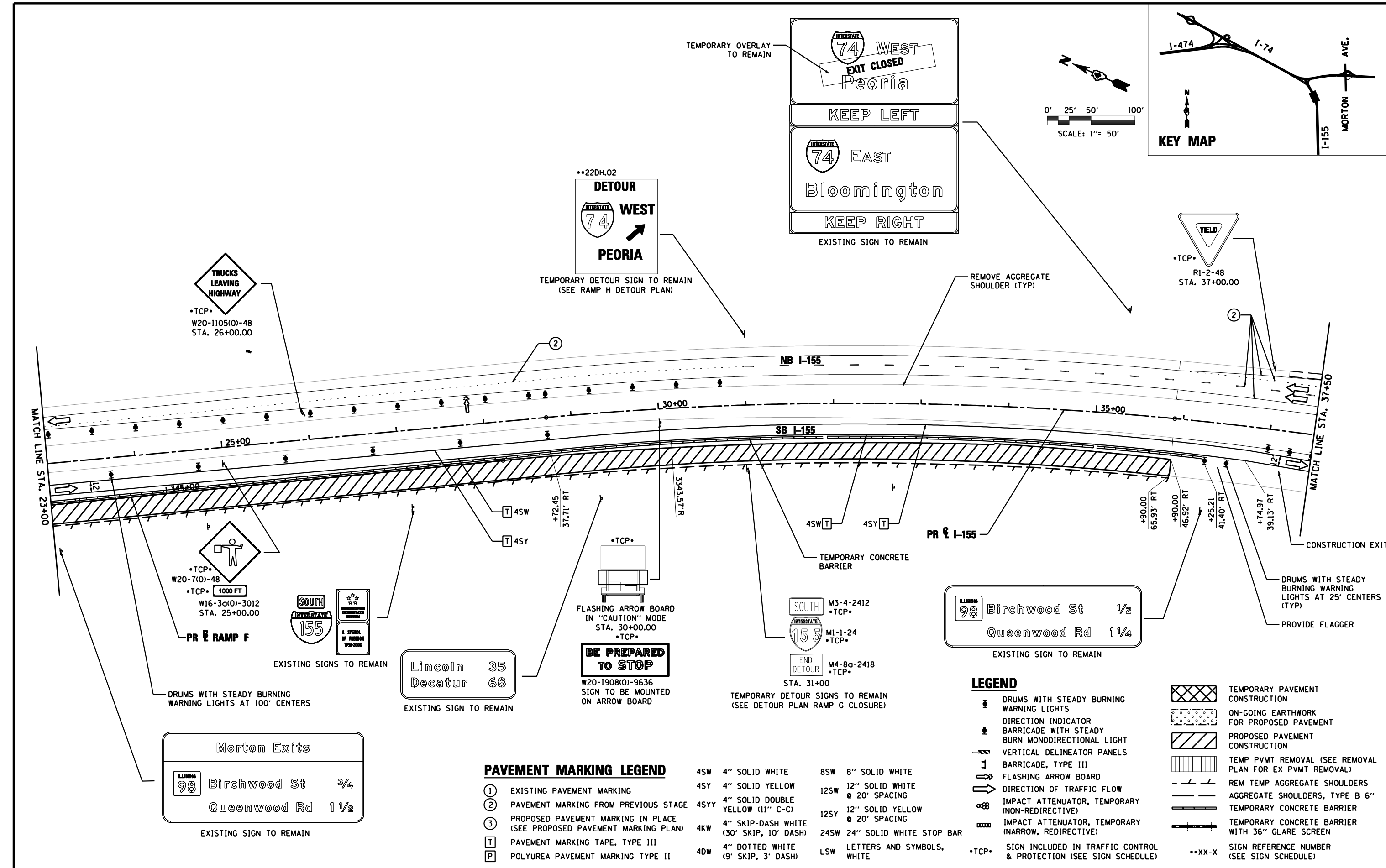
PAVEMENT MARKING LEGEND

- ① EXISTING PAVEMENT MARKING
 - ② TEMPORARY PAVEMENT MARKING FROM PREVIOUS STAGE
 - ③ PROPOSED PAVEMENT MARKING IN PLACE (SEE PROPOSED PAVEMENT MARKING PLAN)
 - T PAVEMENT MARKING TAPE, TYPE III
 - P POLYUREA PAVEMENT MARKING TYPE II
- | | | | |
|------|---|------|--------------------------------|
| 4SW | 4" SOLID WHITE | 8SW | 8" SOLID WHITE |
| 4SY | 4" SOLID YELLOW | 12SW | 12" SOLID WHITE @ 20' SPACING |
| 4SYY | 4" SOLID DOUBLE YELLOW (11" C-C) | 12SY | 12" SOLID YELLOW @ 20' SPACING |
| 4KW | 4" SKIP-DASH WHITE (30' SKIP, 10' DASH) | 24SW | 24" SOLID WHITE STOP BAR |
| 4DW | 4" DOTTED WHITE (9' SKIP, 3' DASH) | LSW | LETTERS & SYMBOLS, WHITE |

LEGEND

- ☼ DRUMS WITH STEADY BURNING WARNING LIGHTS
- ➔ DIRECTION INDICATOR
- ⚡ BARRICADE WITH STEADY BURN MONODIRECTIONAL LIGHT
- ▨ VERTICAL DELINEATOR PANELS
- ⊥ BARRICADE, TYPE III
- ➡ FLASHING ARROW BOARD
- ➡ DIRECTION OF TRAFFIC FLOW
- ⊘ IMPACT ATTENUATOR, TEMPORARY (NON-REDIRECTIVE)
- ⊘ IMPACT ATTENUATOR, TEMPORARY (NARROW, REDIRECTIVE)
- TCP• SIGN INCLUDED IN TRAFFIC CONTROL & PROTECTION (SEE SIGN SCHEDULE)
- XX-X SIGN REFERENCE NUMBER (SEE SIGN SCHEDULE)
- ▨ TEMPORARY PAVEMENT CONSTRUCTION
- ▨ ON-GOING EARTHWORK FOR PROPOSED PAVEMENT
- ▨ PROPOSED PAVEMENT CONSTRUCTION
- ▨ TEMP PVMT REMOVAL (SEE REMOVAL PLAN FOR EX PVMT REMOVAL)
- ▨ REM TEMP AGGREGATE SHOULDERS
- ▨ AGGREGATE SHOULDERS, TYPE B 6"
- ▨ TEMPORARY CONCRETE BARRIER
- ▨ TEMPORARY CONCRETE BARRIER WITH 36" GLARE SCREEN

FILE NAME = D468620-sh1-staging21 1155-12.dgn	DESIGNED - HTL	REVISIONS		STATE OF ILLINOIS DEPARTMENT OF TRANSPORTATION	MAINTENANCE OF TRAFFIC STAGE 12	F.A.I. RTE. = 90-[14R(14HB-4,14,14HVB)BR]	SECTION = TAZEWELL	COUNTY =	TOTAL SHEETS = 2433	SHEET NO. = 1081
USER NAME = TERRA	DRAWN - JPS	REVISIONS				SCALE: 1" = 50'	SHEET NO. 11 OF 13 SHEETS	STA. 9+00 TO STA. 23+00	ILLINOIS FED. AID PROJECT	
PLLOT DATE = 7/17/2012	CHECKED - DA/LVA	REVISIONS				CONTRACT NO. 68620				
	DATE - 7/20/2012	REVISIONS				• 74 & 155				



FILE NAME =	DESIGNED - HTL	REVISED -
D468620-shr-staging22_1155-12.dgn	DRAWN - JPS	REVISED -
USER NAME = TERRA	CHECKED - DA/LVA	REVISED -
PLOT DATE = 7/17/2012	DATE - 7/20/2012	REVISED -

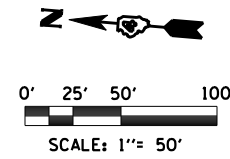
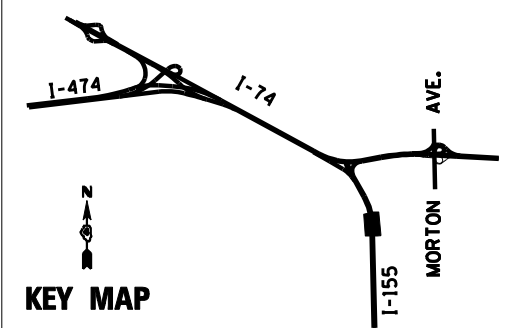


**STATE OF ILLINOIS
DEPARTMENT OF TRANSPORTATION**

**MAINTENANCE OF TRAFFIC
STAGE 12**

SCALE: SHEET NO. 12 OF 13 SHEETS STA. 23+00 TO STA. 37+50

F.A.I. RTE.	SECTION	COUNTY	TOTAL SHEETS	SHEET NO.
98	90-[14R(14HB-4,14,14HVB)BR]	TAZEWELL	2433	1082
CONTRACT NO.			68620	
ILLINOIS FED. AID PROJECT				



WORK ZONE W21-1115(0)-3618
•TCP•

SPEED LIMIT R2-1-3648
•TCP•

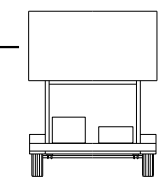
45

BEGINS W2-1113(0)-3612
•TCP•

\$375 FINE MINIMUM R21-1106-3618
•TCP•

STA. 41+00.00

MESSAGE BOARD SHALL READ:
"DETOUR AHEAD I-74 WEST"



STA. 39+00.00

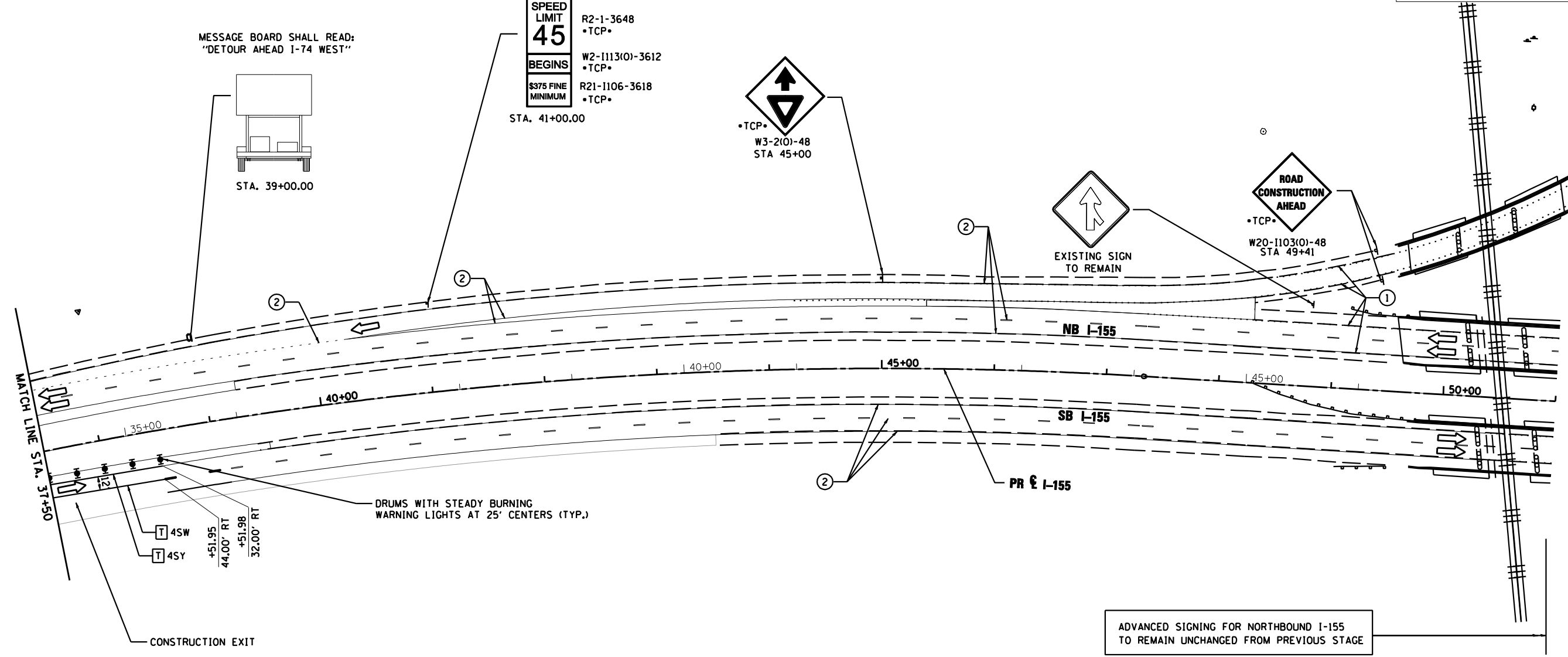


•TCP•
W3-2(0)-48
STA 45+00



•TCP•
W20-1103(0)-48
STA 49+41

EXISTING SIGN TO REMAIN



PAVEMENT MARKING LEGEND

- ① EXISTING PAVEMENT MARKING
- ② PAVEMENT MARKING FROM PREVIOUS STAGE
- ③ PROPOSED PAVEMENT MARKING IN PLACE (SEE PROPOSED PAVEMENT MARKING PLAN)
- T PAVEMENT MARKING TAPE, TYPE III
- P POLYUREA PAVEMENT MARKING TYPE II

- | | | | |
|------|---|------|--------------------------------|
| 4SW | 4" SOLID WHITE | 8SW | 8" SOLID WHITE |
| 4SY | 4" SOLID YELLOW | 12SW | 12" SOLID WHITE @ 20' SPACING |
| 4SYY | 4" SOLID DOUBLE YELLOW (11" C-C) | 12SY | 12" SOLID YELLOW @ 20' SPACING |
| 4KW | 4" SKIP-DASH WHITE (30' SKIP, 10' DASH) | 24SW | 24" SOLID WHITE STOP BAR |
| 4DW | 4" DOTTED WHITE (9' SKIP, 3' DASH) | LSW | LETTERS AND SYMBOLS, WHITE |

LEGEND

- ☼ DRUMS WITH STEADY BURNING WARNING LIGHTS
- ➡ DIRECTION INDICATOR BARRICADE WITH STEADY BURN MONODIRECTIONAL LIGHT
- ▬ VERTICAL DELINEATOR PANELS
- ⊥ BARRICADE, TYPE III
- ⬆ FLASHING ARROW BOARD
- ➡ DIRECTION OF TRAFFIC FLOW
- ⊘ IMPACT ATTENUATOR, TEMPORARY (NON-REDIRECTIVE)
- ⊘ IMPACT ATTENUATOR, TEMPORARY (NARROW, REDIRECTIVE)
- TCP• SIGN INCLUDED IN TRAFFIC CONTROL & PROTECTION (SEE SIGN SCHEDULE)
- ▨ TEMPORARY PAVEMENT CONSTRUCTION
- ▨ ON-GOING EARTHWORK FOR PROPOSED PAVEMENT
- ▨ PROPOSED PAVEMENT CONSTRUCTION
- ▨ TEMP PVMT REMOVAL (SEE REMOVAL PLAN FOR EX PVMT REMOVAL)
- ▨ REM TEMP AGGREGATE SHOULDERS
- ▨ AGGREGATE SHOULDERS, TYPE B 6"
- ▨ TEMPORARY CONCRETE BARRIER
- ▨ TEMPORARY CONCRETE BARRIER WITH 36" GLARE SCREEN
- XX-X SIGN REFERENCE NUMBER (SEE SIGN SCHEDULE)

FILE NAME =	DESIGNED - HTL	REVISED -
D468620-shr-staging23 1155-12.dgn	DRAWN - JPS	REVISED -
USER NAME = TERRA	CHECKED - DA/LVA	REVISED -
PLOT DATE = 7/16/2012	DATE - 7/20/2012	REVISED -

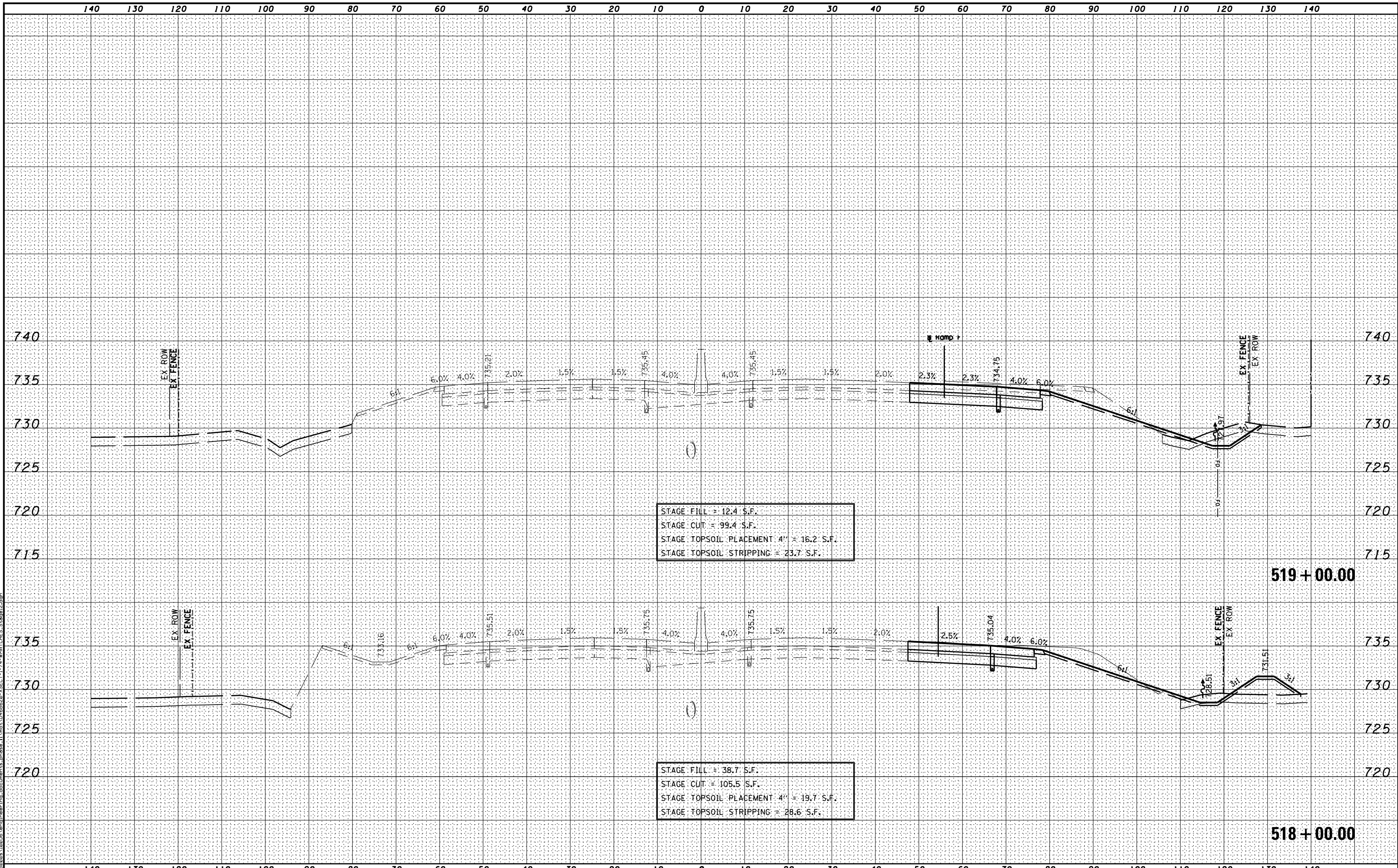


STATE OF ILLINOIS
DEPARTMENT OF TRANSPORTATION

MAINTENANCE OF TRAFFIC
STAGE 12

SCALE: SHEET NO. 13 OF 13 SHEETS STA. 37+50 TO STA. 51+00

F.A.I. RTE.	SECTION	COUNTY	TOTAL SHEETS	SHEET NO.
•	90-[14R(14HB-4,14,14HB)BR]	TAZEWELL	2433	1083
			CONTRACT NO. 68620	
ILLINOIS FED. AID PROJECT				



MODEL NAME: XS_SHEET_TempProj_model_name_1
 DESIGN FILE: \\0295\encl\engineering\documents\phase_1\mst\0468620-XSECT-I-74-WMATCHES.Stage12.dgn

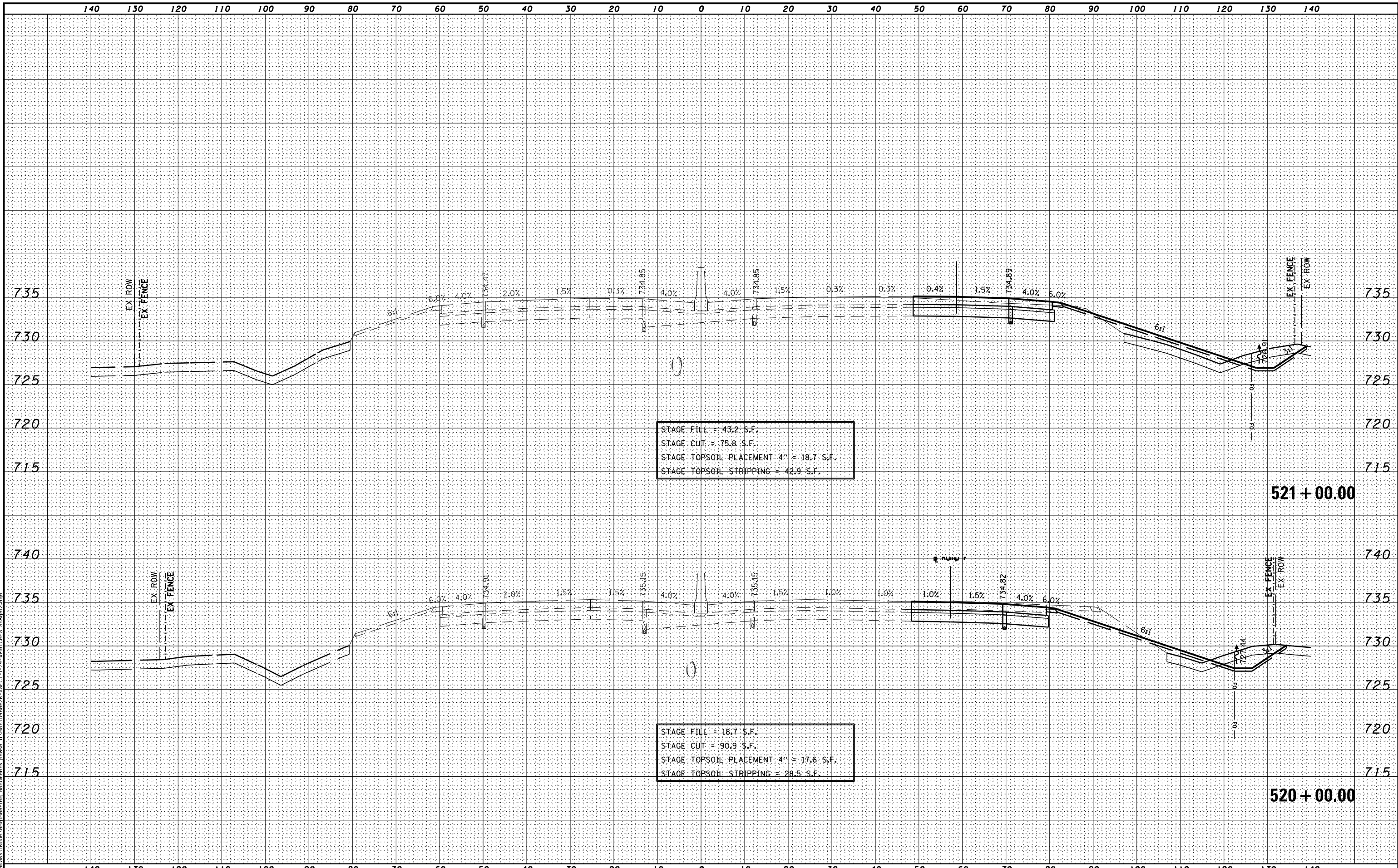
FILE NAME =	DESIGNED -	REVISED -
...\\0468620-XSECT-I-74-WMATCHES.Stage12.dgn	DRAWN -	REVISED -
USER NAME = eanderson	CHECKED -	REVISED -
PLOT DATE = 7/26/2012	DATE - JULY 20, 2012	REVISED -



STATE OF ILLINOIS
DEPARTMENT OF TRANSPORTATION

MAINTENANCE OF TRAFFIC - STAGE 12
CROSS SECTIONS - I-74
 SCALE: H 1"=10', V 1"=5' SHEET NO. 1 OF 16 SHEETS STA. 518+00.00 TO STA. 519+00.00

F.A.I. RTE.	SECTION	COUNTY	TOTAL SHEETS	SHEET NO.
• 90-[14R(14HB-4,14,14HVB)BR]		TAZEWELL	2433	1084
			CONTRACT NO. 68620	
ILLINOIS FED. AID PROJECT				



FILE NAME - ...D468620-XSECT-1-74-WMATCHES.Stage12.dgn
 USER NAME - eanderson
 PLOT DATE - 7/26/2012

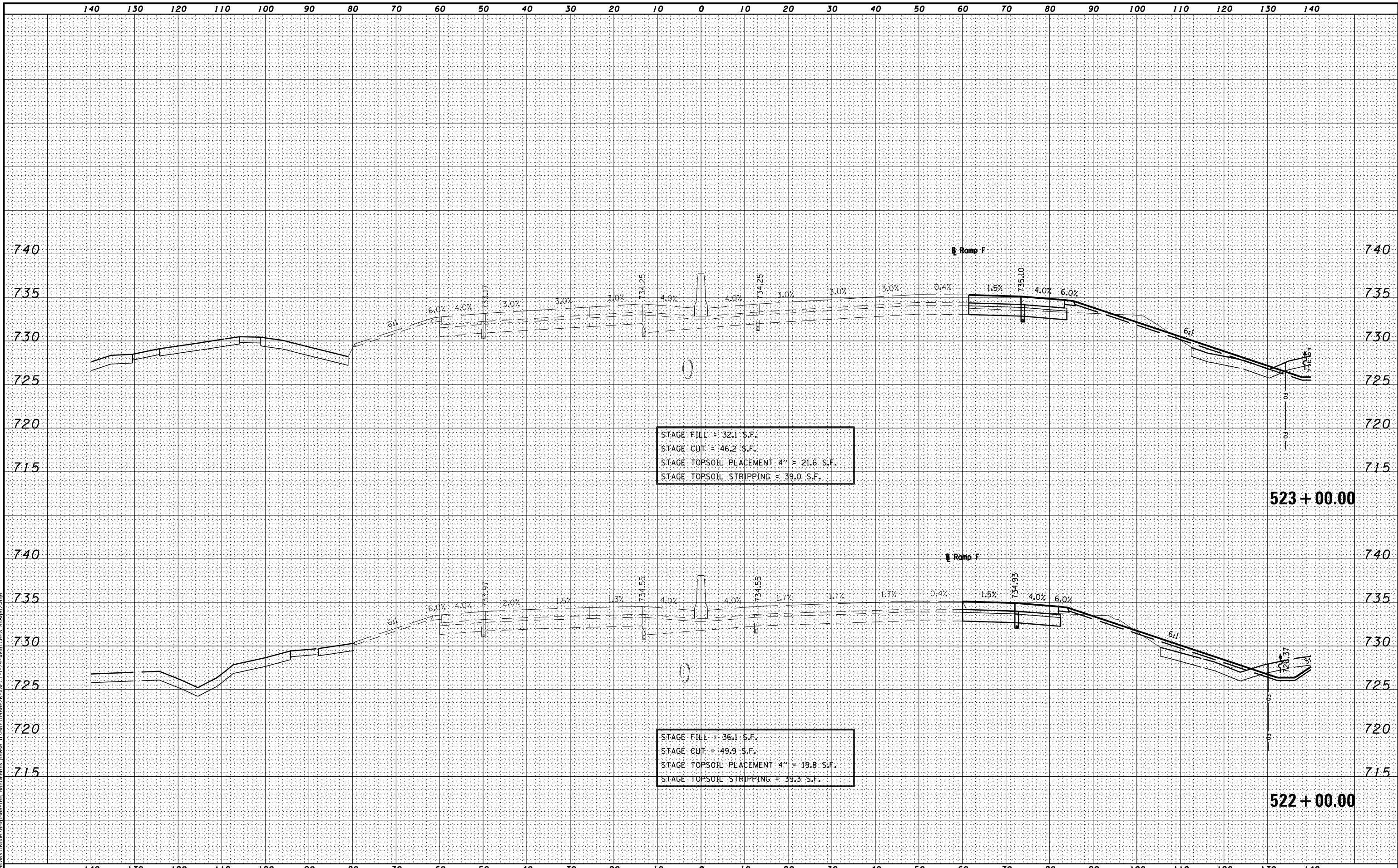
DESIGNED -	REVISED -
DRAWN -	REVISED -
CHECKED -	REVISED -
DATE - JULY 20, 2012	REVISED -



STATE OF ILLINOIS
 DEPARTMENT OF TRANSPORTATION

MAINTENANCE OF TRAFFIC - STAGE 12
 CROSS SECTIONS - I-74
 SCALE: H 1"=10', V 1"=5' SHEET NO. 2 OF 16 SHEETS STA. 520+00.00 TO STA. 521+00.00

F.A.I. RTE.	SECTION	COUNTY	TOTAL SHEETS	SHEET NO.
90-[I4R(14HB-4,14,14HVB)BR]		TAZEWELL	2433	1085
			CONTRACT NO. 68620	
ILLINOIS FED. AID PROJECT				



STAGE FILL = 32.1 S.F.
 STAGE CUT = 46.2 S.F.
 STAGE TOPSOIL PLACEMENT 4" = 21.6 S.F.
 STAGE TOPSOIL STRIPPING = 39.0 S.F.

STAGE FILL = 36.1 S.F.
 STAGE CUT = 49.9 S.F.
 STAGE TOPSOIL PLACEMENT 4" = 19.8 S.F.
 STAGE TOPSOIL STRIPPING = 39.3 S.F.

MODEL NAME: XS_SHEET_Temporary_model_name_3
 DESIGN FILE: \\00209_102956\engineering\documents_phase_1\mst\0468620-XSECT-I-74-WMATCHES.Stage12.dgn


FILE NAME =	DESIGNED -	REVISED -
...\\0468620-XSECT-I-74-WMATCHES.Stage12.dgn	DRAWN -	REVISED -
USER NAME = eanderson	CHECKED -	REVISED -
PLOT DATE = 7/26/2012	DATE - JULY 20, 2012	REVISED -



STATE OF ILLINOIS
DEPARTMENT OF TRANSPORTATION

MAINTENANCE OF TRAFFIC - STAGE 12
CROSS SECTIONS - I-74
 SCALE: H 1"=10', V 1"=5' SHEET NO. 3 OF 16 SHEETS STA. 522+00.00 TO STA. 523+00.00

F.A.I. RTE.	SECTION	COUNTY	TOTAL SHEETS	SHEET NO.
90	I14R(14HB-4,14,14HVB)BRJ	TAZEWELL	2433	1086
			CONTRACT NO. 68620	
ILLINOIS FED. AID PROJECT				



MODEL NAME: XS_SHEET_Temporary_model_name_4
 DESIGN FILE: I:\00000_10255\encl\encl.dwg documents_phase_1\mst\0468620-XSECT-I-74-WMATCHES.Stage12.dgn

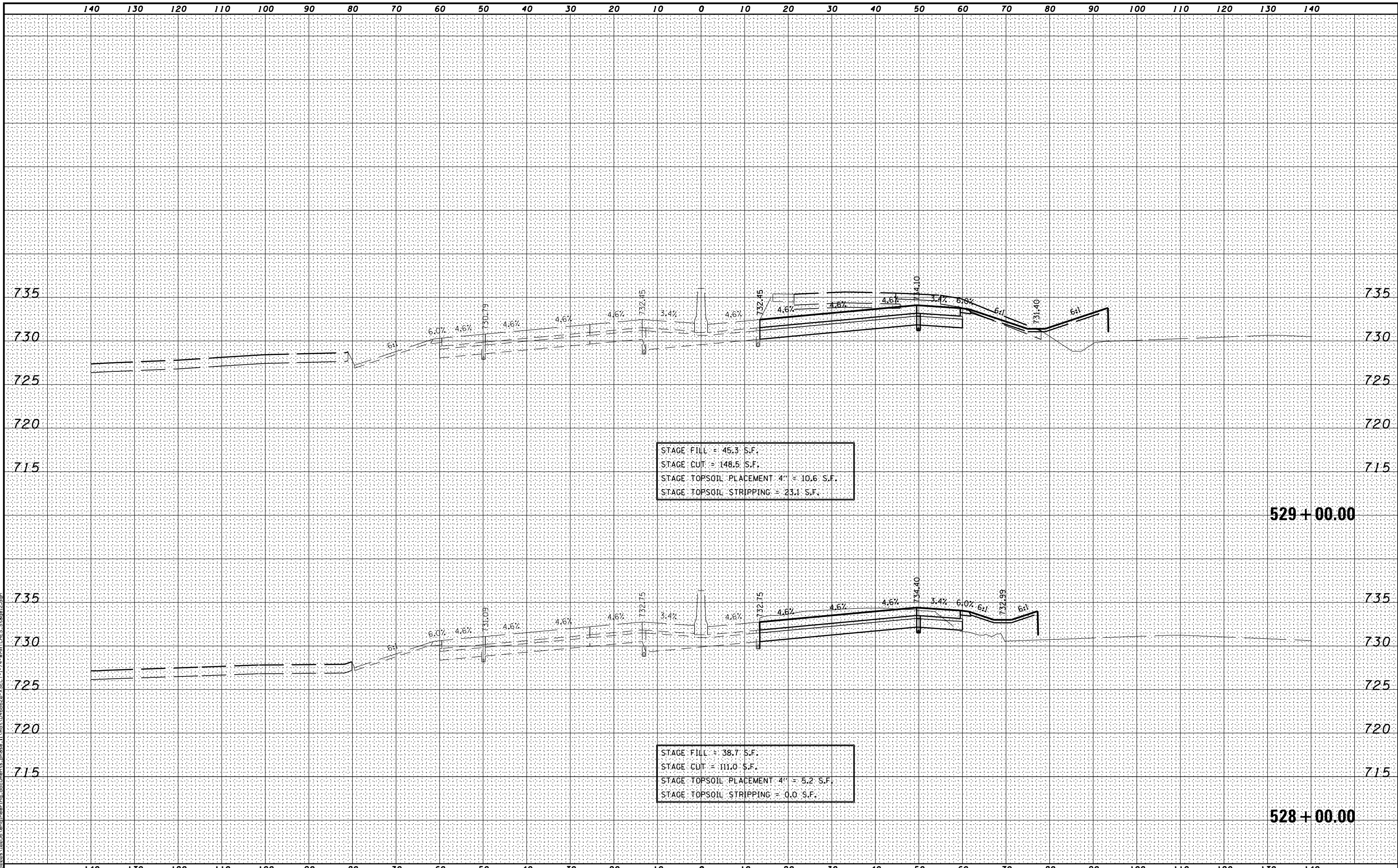
FILE NAME =	DESIGNED -	REVISED -
...D468620-XSECT-I-74-WMATCHES.Stage12.dgn	DRAWN -	REVISED -
USER NAME = eanderson	CHECKED -	REVISED -
PLOT DATE = 7/26/2012	DATE - JULY 20, 2012	REVISED -



STATE OF ILLINOIS
DEPARTMENT OF TRANSPORTATION

MAINTENANCE OF TRAFFIC – STAGE 12
CROSS SECTIONS – I-74
 SCALE: H 1"=10', V 1"=5' SHEET NO. 4 OF 16 SHEETS STA. 524+00.00 TO STA. 527+00.00

F.A.I. RTE.	SECTION	COUNTY	TOTAL SHEETS	SHEET NO.
90-[14R(14HB-4,14,14HB)BR]		TAZEWELL	2433	1087
CONTRACT NO. 68620			ILLINOIS FED. AID PROJECT	



STAGE FILL = 45.3 S.F.
 STAGE CUT = 148.5 S.F.
 STAGE TOPSOIL PLACEMENT 4" = 10.6 S.F.
 STAGE TOPSOIL STRIPPING = 23.1 S.F.

529 + 00.00

STAGE FILL = 38.7 S.F.
 STAGE CUT = 111.0 S.F.
 STAGE TOPSOIL PLACEMENT 4" = 5.2 S.F.
 STAGE TOPSOIL STRIPPING = 0.0 S.F.

528 + 00.00

MODEL NAME: XS_SHEET_Temporary_model_name_5
 DESIGN FILE: \\00295102955\engineering\documents\phase_1\mst\0468620-XSECT-I-74-WMATCHES.Stage12.dgn

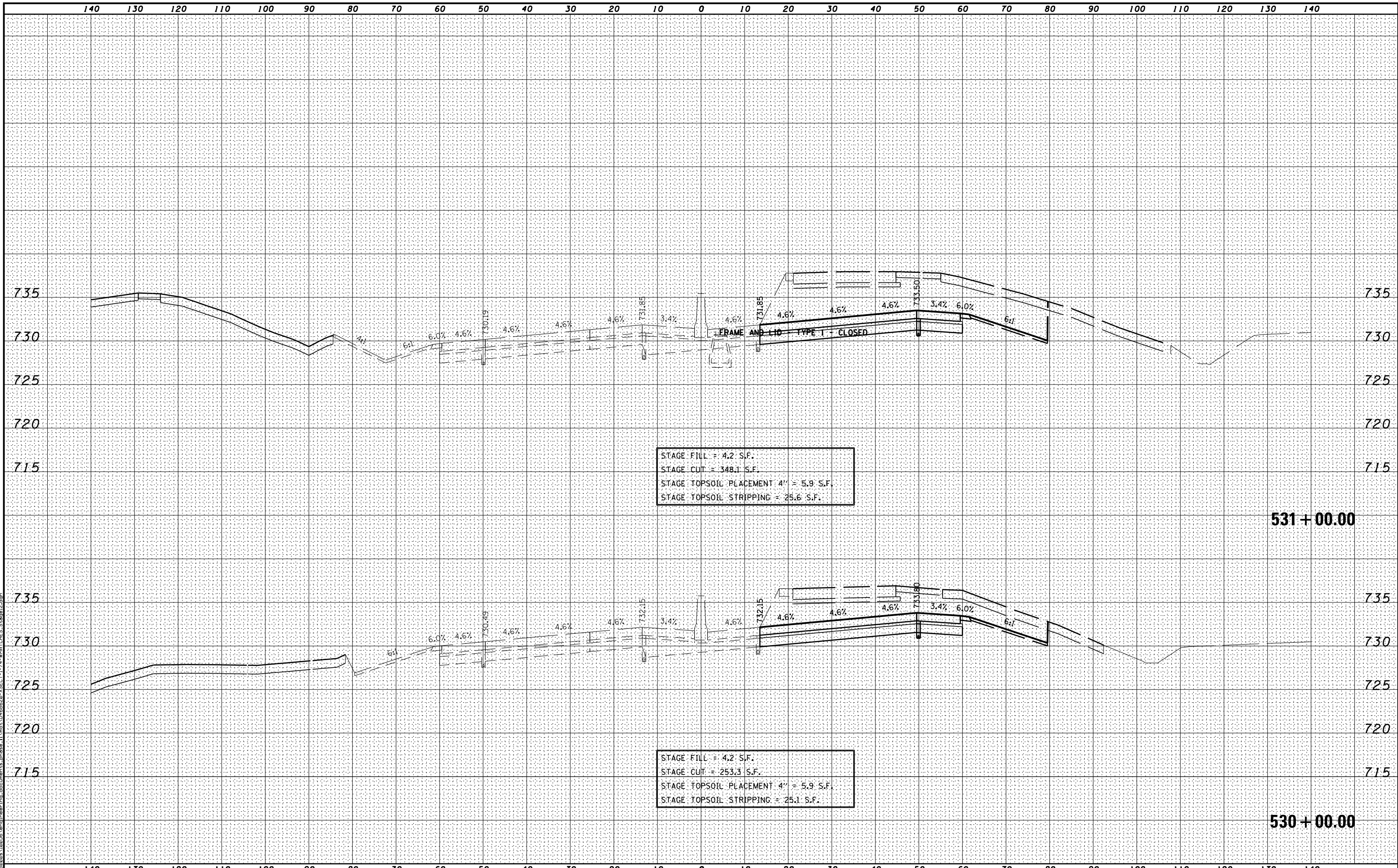
FILE NAME =	DESIGNED -	REVISED -
...\\0468620-XSECT-I-74-WMATCHES.Stage12.dgn	DRAWN -	REVISED -
USER NAME = eanderson	CHECKED -	REVISED -
PLOT DATE = 7/26/2012	DATE - JULY 20, 2012	REVISED -



STATE OF ILLINOIS
 DEPARTMENT OF TRANSPORTATION

MAINTENANCE OF TRAFFIC - STAGE 12
 CROSS SECTIONS - I-74
 SCALE: H 1"=10', V 1"=5' SHEET NO. 5 OF 16 SHEETS STA. 528+00.00 TO STA. 529+00.00

F.A.I. RTE.	SECTION	COUNTY	TOTAL SHEETS	SHEET NO.
90	I14R(I4HB-4,14,14HVB)BRJ	TAZEWELL	2433	1088
			CONTRACT NO. 68620	
ILLINOIS FED. AID PROJECT				



STAGE FILL = 4.2 S.F.
 STAGE CUT = 348.1 S.F.
 STAGE TOPSOIL PLACEMENT 4" = 5.9 S.F.
 STAGE TOPSOIL STRIPPING = 25.6 S.F.

STAGE FILL = 4.2 S.F.
 STAGE CUT = 253.3 S.F.
 STAGE TOPSOIL PLACEMENT 4" = 5.9 S.F.
 STAGE TOPSOIL STRIPPING = 25.1 S.F.

MODEL NAME: XS_SHEET_Temporary1_model_name_6
 DESIGN FILE: \\0000010255\encl\engineering\documents\phase_1\mst\0468620-XSECT-1-74-WMATCHES.Stage12.dgn


FILE NAME =	DESIGNED -	REVISED -
...\\0468620-XSECT-1-74-WMATCHES.Stage12.dgn	DRAWN -	REVISED -
USER NAME = eanderson	CHECKED -	REVISED -
PLOT DATE = 7/26/2012	DATE - JULY 20, 2012	REVISED -



STATE OF ILLINOIS
 DEPARTMENT OF TRANSPORTATION

MAINTENANCE OF TRAFFIC - STAGE 12
 CROSS SECTIONS - I-74
 SCALE: H 1"=10', V 1"=5' SHEET NO. 6 OF 16 SHEETS STA. 530+00.00 TO STA. 531+00.00

F.A.I. RTE.	SECTION	COUNTY	TOTAL SHEETS	SHEET NO.
90	I14R(14HB-4,14,14HVB)BRJ	TAZEWELL	2433	1089
			CONTRACT NO. 68620	
ILLINOIS FED. AID PROJECT				



MODEL NAME: XS_SHEET_Temporary_model_name_7
 DESIGN FILE: \\002951\02951\enr\eng\documents_phase_1\mst\0468620-XSECT-I-74-WMATCHES.Stage12.dgn

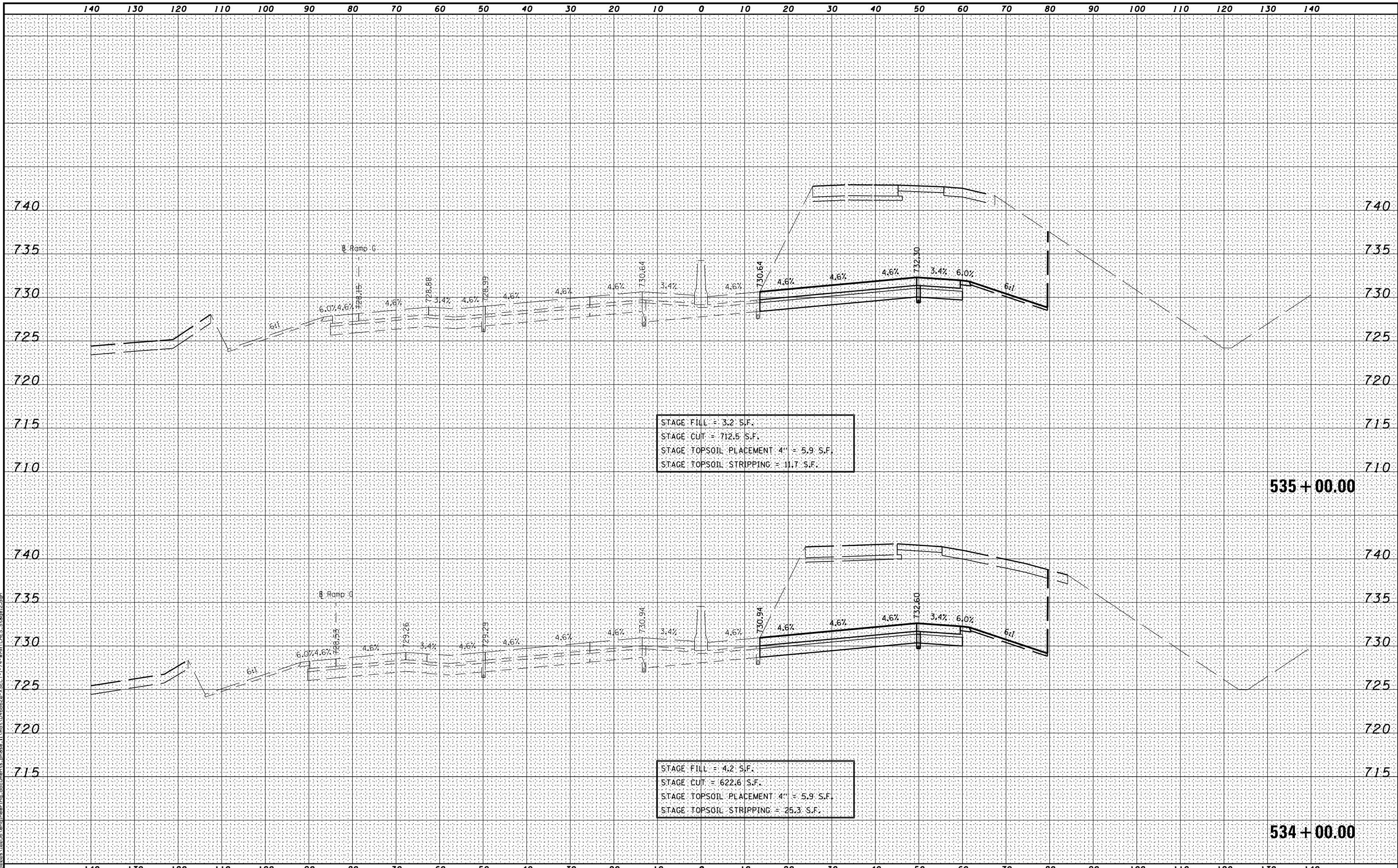
FILE NAME =	DESIGNED -	REVISED -
...\\0468620-XSECT-I-74-WMATCHES.Stage12.dgn	DRAWN -	REVISED -
USER NAME = eanderson	CHECKED -	REVISED -
PLOT DATE = 7/26/2012	DATE - JULY 20, 2012	REVISED -



STATE OF ILLINOIS
DEPARTMENT OF TRANSPORTATION

MAINTENANCE OF TRAFFIC – STAGE 12
CROSS SECTIONS – I-74
 SCALE: H 1"=10', V 1"=5' SHEET NO. 7 OF 16 SHEETS STA. 532+00.00 TO STA. 533+00.00

F.A.I. RTE.	SECTION	COUNTY	TOTAL SHEETS	SHEET NO.
90	I14R(14HB-4,14,14HVB)BRJ	TAZEWELL	2433	1090
			CONTRACT NO. 68620	
ILLINOIS FED. AID PROJECT				



MODEL NAME: XS_SHEET_12.dwg; model_name: 8
 DESIGN: FILE: \\00209110255\encl\engineering_documents\phase_1\mst\0468620-XSECT-1-74-WMATCHES_Stage12.dwg


FILE NAME =	DESIGNED -	REVISED -
...\\0468620-XSECT-1-74-WMATCHES_Stage12.dwg	DRAWN -	REVISED -
USER NAME = eanderson	CHECKED -	REVISED -
PLOT DATE = 7/26/2012	DATE - JULY 20, 2012	REVISED -



STATE OF ILLINOIS
DEPARTMENT OF TRANSPORTATION

MAINTENANCE OF TRAFFIC - STAGE 12
CROSS SECTIONS - I-74
SCALE: H 1"=10', V 1"=5' SHEET NO. 8 OF 16 SHEETS STA. 534+00.00 TO STA. 535+00.00

F.A.I. RTE.	SECTION	COUNTY	TOTAL SHEETS	SHEET NO.
90-[14R(14HB-4,14,14HVB)BR]	TAZEWELL	2433	1091	
CONTRACT NO. 68620			ILLINOIS FED. AID PROJECT	



STAGE FILL = 3.8 S.F.
 STAGE CUT = 886.4 S.F.
 STAGE TOPSOIL PLACEMENT 4" = 5.9 S.F.
 STAGE TOPSOIL STRIPPING = 24.8 S.F.

537 + 00.00

STAGE FILL = 4.2 S.F.
 STAGE CUT = 799.3 S.F.
 STAGE TOPSOIL PLACEMENT 4" = 5.9 S.F.
 STAGE TOPSOIL STRIPPING = 25.0 S.F.

536 + 00.00

MODEL NAME: XS_SHEET - temporary - model_name_9
 DESIGN: FILE: \\00209110255\enr\engineering\documents\phase_1\mst\0468620-XSECT-1-74-WMATCHES.Stage12.dgn

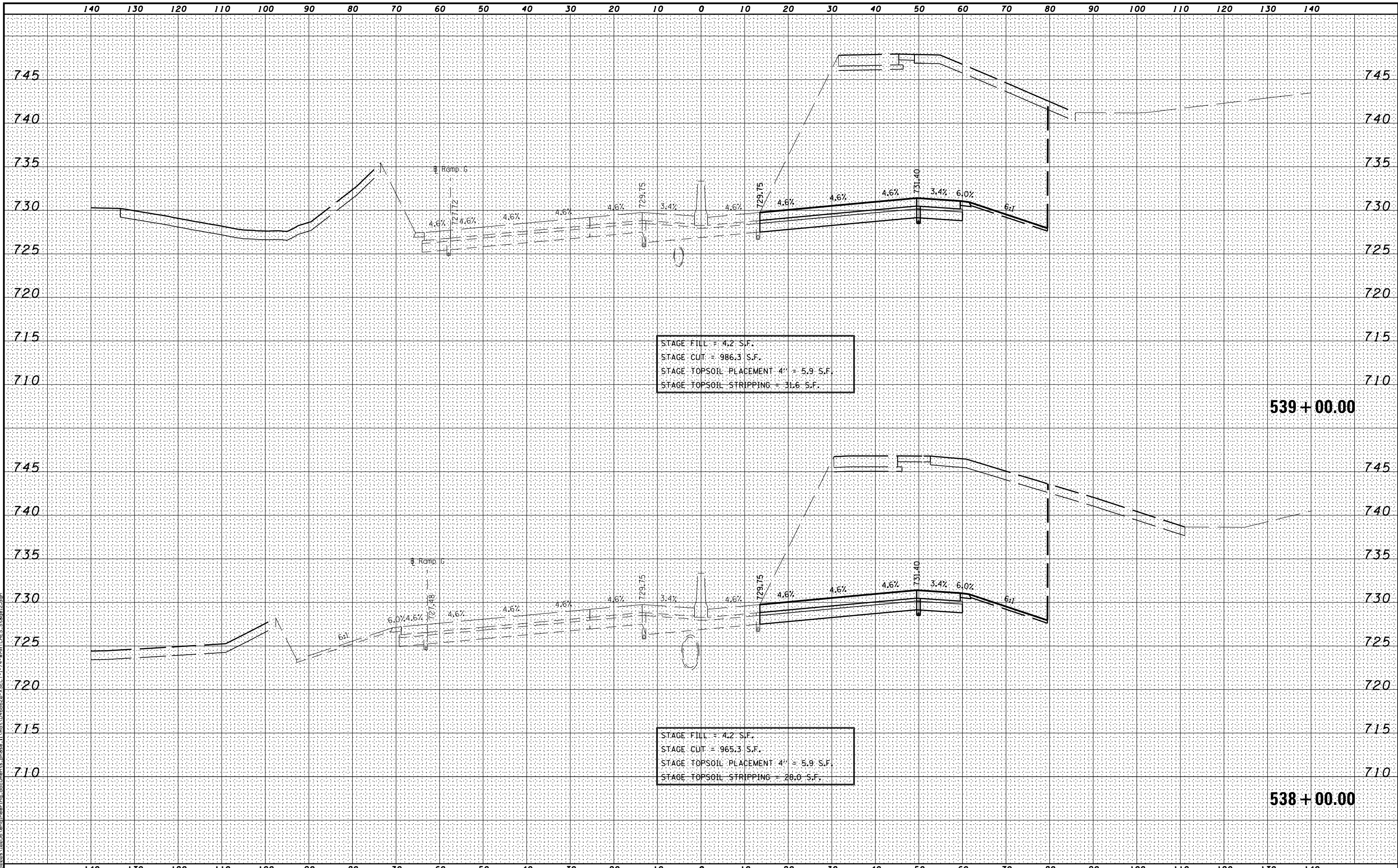
FILE NAME =	DESIGNED -	REVISED -
...\\0468620-XSECT-1-74-WMATCHES.Stage12.dgn	DRAWN -	REVISED -
USER NAME = eanderson	CHECKED -	REVISED -
PLOT DATE = 7/26/2012	DATE - JULY 20, 2012	REVISED -



STATE OF ILLINOIS
 DEPARTMENT OF TRANSPORTATION

MAINTENANCE OF TRAFFIC - STAGE 12
 CROSS SECTIONS - I-74
 SCALE: H 1"=10', V 1"=5' SHEET NO. 9 OF 16 SHEETS STA. 536+00.00 TO STA. 537+00.00

F.A.I. RTE.	SECTION	COUNTY	TOTAL SHEETS	SHEET NO.
90	I14R(14HB-4,14,14HVB)BRJ	TAZEWELL	2433	1092
			CONTRACT NO. 68620	
ILLINOIS FED. AID PROJECT				



MODEL NAME: XS_SHEET_Temporary_model_name_10
 DESIGN FILE: \\0029510295\enr\eng\documents_phase_1\mst\0468620-XSECT-I-74-WMATCHES.Stage12.dgn


FILE NAME =	DESIGNED -	REVISED -
...\\0468620-XSECT-I-74-WMATCHES.Stage12.dgn	DRAWN -	REVISED -
USER NAME = eanderson	CHECKED -	REVISED -
PLOT DATE = 7/26/2012	DATE - JULY 20, 2012	REVISED -



STATE OF ILLINOIS
DEPARTMENT OF TRANSPORTATION

MAINTENANCE OF TRAFFIC – STAGE 12
CROSS SECTIONS – I-74
 SCALE: H 1"=10', V 1"=5' SHEET NO. 10 OF 16 SHEETS STA. 538+00.00 TO STA. 539+00.00

F.A.I. RTE.	SECTION	COUNTY	TOTAL SHEETS	SHEET NO.
• 90-[14R(14HB-4,14,14HVB)BR]	TAZEWELL	2433	1093	
CONTRACT NO. 68620				
ILLINOIS FED. AID PROJECT				



STAGE FILL = 4.4 S.F.
 STAGE CUT = 565.3 S.F.
 STAGE TOPSOIL PLACEMENT 4" = 0.0 S.F.
 STAGE TOPSOIL STRIPPING = 0.0 S.F.

STAGE FILL = 11.6 S.F.
 STAGE CUT = 8.8 S.F.
 STAGE TOPSOIL PLACEMENT 4" = 0.0 S.F.
 STAGE TOPSOIL STRIPPING = 21.0 S.F.

MODEL NAME: XS_SHEET_Temporary_model_name_11
 DESIGN FILE: \\00209110255\enr\engineering\documents\phase_1\mst\0468620-XSECT-I-74-WMAT\CHES_Stage12.dgn

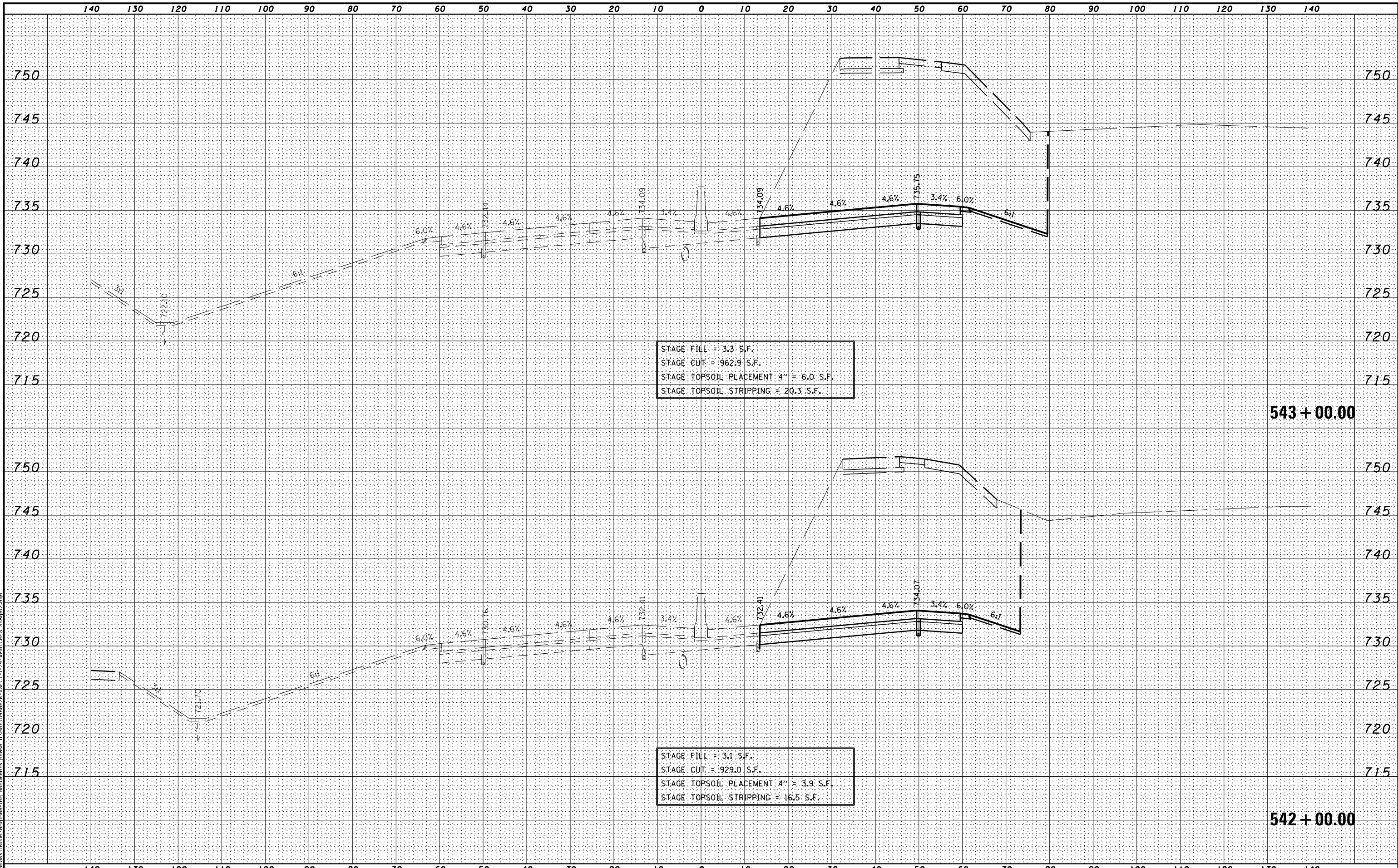
FILE NAME =	DESIGNED -	REVISED -
...\\0468620-XSECT-I-74-WMAT\CHES_Stage12.dgn	DRAWN -	REVISED -
USER NAME = eanderson	CHECKED -	REVISED -
PLOT DATE = 7/26/2012	DATE - JULY 20, 2012	REVISED -



STATE OF ILLINOIS
 DEPARTMENT OF TRANSPORTATION

MAINTENANCE OF TRAFFIC - STAGE 12
 CROSS SECTIONS - I-74
 SCALE: H 1"=10', V 1"=5' SHEET NO. 11 OF 16 SHEETS STA. 540+00.00 TO STA. 541+00.00

F.A.I. RTE.	SECTION	COUNTY	TOTAL SHEETS	SHEET NO.
90-[14R(14HB-4,14,14HVB)BR]		TAZEWELL	2433	1094
			CONTRACT NO. 68620	
ILLINOIS FED. AID PROJECT				



STAGE FILL = 3.3 S.F.
 STAGE CUT = 962.9 S.F.
 STAGE TOPSOIL PLACEMENT 4" = 6.0 S.F.
 STAGE TOPSOIL STRIPPING = 20.3 S.F.

543 + 00.00

STAGE FILL = 3.1 S.F.
 STAGE CUT = 929.0 S.F.
 STAGE TOPSOIL PLACEMENT 4" = 3.9 S.F.
 STAGE TOPSOIL STRIPPING = 16.5 S.F.

542 + 00.00

MODEL NAME: XS_SHEET_Temporary_model_name_12
 DESIGN FILE: I:\00000_10255\encl\engineering\documents\phase_1\mst\0468620-XSECT-I-74-WMATCHES.Stage12.dgn

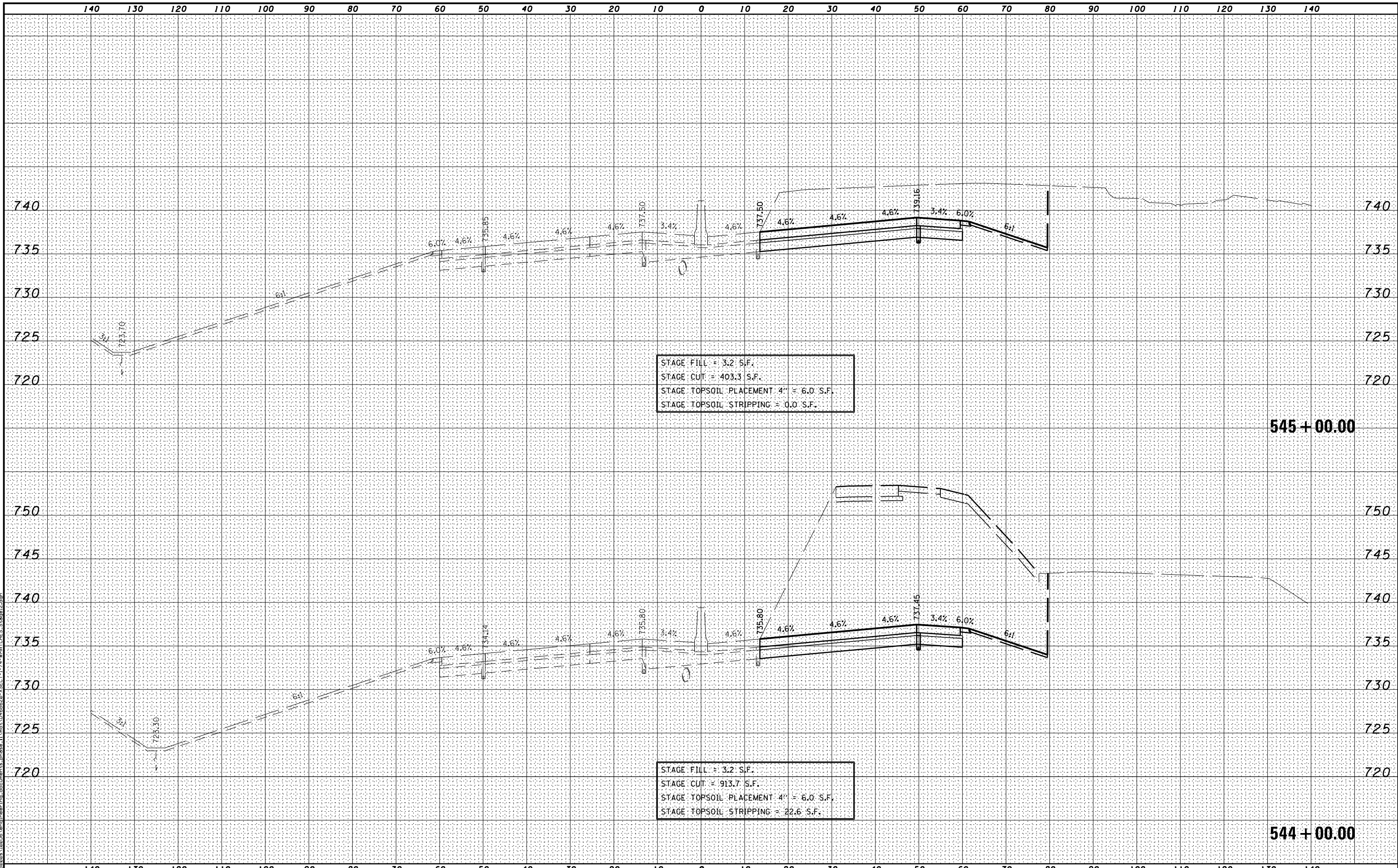
FILE NAME =	DESIGNED -	REVISED -
...D468620-XSECT-I-74-WMATCHES.Stage12.dgn	DRAWN -	REVISED -
USER NAME = eanderson	CHECKED -	REVISED -
PLOT DATE = 7/26/2012	DATE - JULY 20, 2012	REVISED -



STATE OF ILLINOIS
 DEPARTMENT OF TRANSPORTATION

MAINTENANCE OF TRAFFIC - STAGE 12
 CROSS SECTIONS - I-74
 SCALE: H 1"=10', V 1"=5' SHEET NO. 12 OF 16 SHEETS STA. 542+00.00 TO STA. 543+00.00

F.A.I. RTE.	SECTION	COUNTY	TOTAL SHEETS	SHEET NO.
• 90-[I4R(14HB-4,14,14HVB)BR]	TAZEWELL	ILLINOIS	2433	1095
CONTRACT NO. 68620			ILLINOIS FED. AID PROJECT	



STAGE FILL = 3.2 S.F.
 STAGE CUT = 403.3 S.F.
 STAGE TOPSOIL PLACEMENT 4" = 6.0 S.F.
 STAGE TOPSOIL STRIPPING = 0.0 S.F.

545 + 00.00

STAGE FILL = 3.2 S.F.
 STAGE CUT = 913.7 S.F.
 STAGE TOPSOIL PLACEMENT 4" = 6.0 S.F.
 STAGE TOPSOIL STRIPPING = 22.6 S.F.

544 + 00.00

MODEL NAME: XS_SHEET_Temporary_model_name_13
 DESIGN FILE: I:\0295\encl\engineering\documents\phase_1\mst\0468620-XSECT-I-74-WMATCHES.Stage12.dgn


FILE NAME =	DESIGNED -	REVISED -
...D468620-XSECT-I-74-WMATCHES.Stage12.dgn	DRAWN -	REVISED -
USER NAME = eanderson	CHECKED -	REVISED -
PLOT DATE = 7/26/2012	DATE - JULY 20, 2012	REVISED -



STATE OF ILLINOIS
 DEPARTMENT OF TRANSPORTATION

MAINTENANCE OF TRAFFIC - STAGE 12
 CROSS SECTIONS - I-74
 SCALE: H 1"=10', V 1"=5'
 SHEET NO. 13 OF 16 SHEETS
 STA. 544+00.00 TO STA. 545+00.00

F.A.I. RTE.	SECTION	COUNTY	TOTAL SHEETS	SHEET NO.
• 90-[14R(14HB-4,14,14HVB)BR]	TAZEWELL	2433	1096	
			CONTRACT NO. 68620	
ILLINOIS FED. AID PROJECT				



MODEL NAME: XS_SHEET_Temporary_model_name_14
 DESIGN FILE: I:\000000_10255\encl\engineering_documents\phase_1\mxd\0468620-XSECT-I-74-WMATCHES.Stage12.dgn
 USER NAME = eanderson
 PLOT DATE = 7/26/2012

FILE NAME =	DESIGNED -	REVISED -
...D468620-XSECT-I-74-WMATCHES.Stage12.dgn	DRAWN -	REVISED -
USER NAME = eanderson	CHECKED -	REVISED -
PLOT DATE = 7/26/2012	DATE - JULY 20, 2012	REVISED -

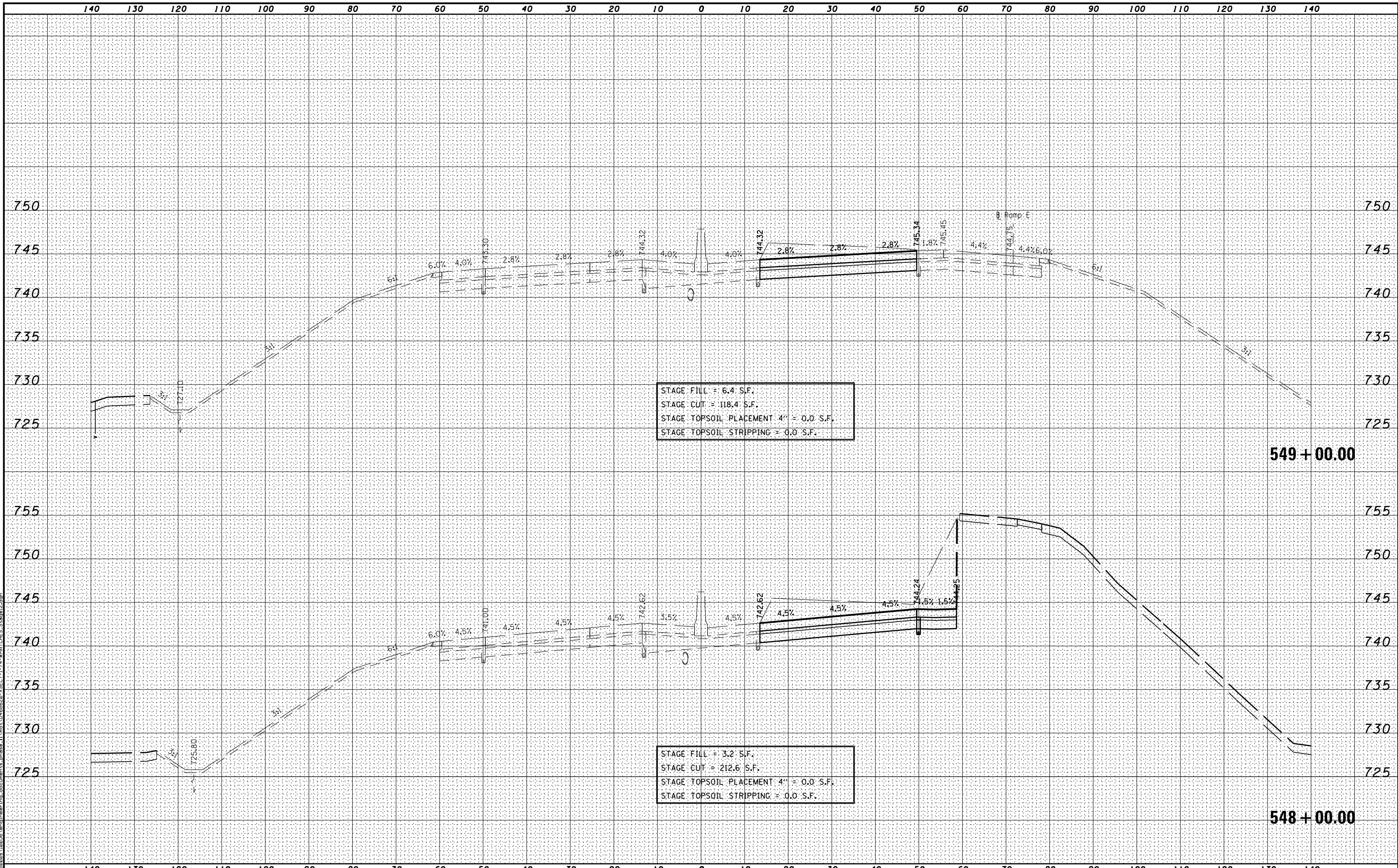


STATE OF ILLINOIS
DEPARTMENT OF TRANSPORTATION

MAINTENANCE OF TRAFFIC - STAGE 12
CROSS SECTIONS - I-74

SCALE: H 1"=10', V 1"=5' SHEET NO. 14 OF 16 SHEETS STA. 546+00.00 TO STA. 547+00.00

F.A.I. RTÉ.	SECTION	COUNTY	TOTAL SHEETS	SHEET NO.
•	90-[14R](14HB-4,14,14HVB)BRJ	TAZEWELL	2433	1097
			CONTRACT NO. 68620	
ILLINOIS FED. AID PROJECT				



MODEL NAME: XS_SHEET_1_temporary_model_name_15
 DESIGN FILE: \\0295102951\engineering\documents\phase_1\mst\0468620-XSECT-I-74-WMATCHES_Stage12.dgn

FILE NAME =	DESIGNED -	REVISED -
...\\0468620-XSECT-I-74-WMATCHES_Stage12.dgn	DRAWN -	REVISED -
USER NAME = eanderson	CHECKED -	REVISED -
PLOT DATE = 7/26/2012	DATE - JULY 20, 2012	REVISED -




STATE OF ILLINOIS
DEPARTMENT OF TRANSPORTATION

MAINTENANCE OF TRAFFIC – STAGE 12
CROSS SECTIONS – I-74

SCALE: H 1"=10', V 1"=5' SHEET NO. 15 OF 16 SHEETS STA. 548+00.00 TO STA. 549+00.00

F.A.I. RTE.	SECTION	COUNTY	TOTAL SHEETS	SHEET NO.
90	I14R(I4HB-4,14,14HVB)BRJ	TAZEWELL	2433	1098
CONTRACT NO. 68620			ILLINOIS FED. AID PROJECT	



MODEL NAME: XS_SHEET - temporary - model_name_16
 DESIGN FILE: \\00209_102956\engineering\documents_phase_1\10468620-XSECT-I-74-WMATCHES_Stage12.dgn

FILE NAME =	DESIGNED -	REVISED -
...\\0468620-XSECT-I-74-WMATCHES_Stage12.dgn	DRAWN -	REVISED -
USER NAME = eanderson	CHECKED -	REVISED -
PLOT DATE = 7/26/2012	DATE - JULY 20, 2012	REVISED -

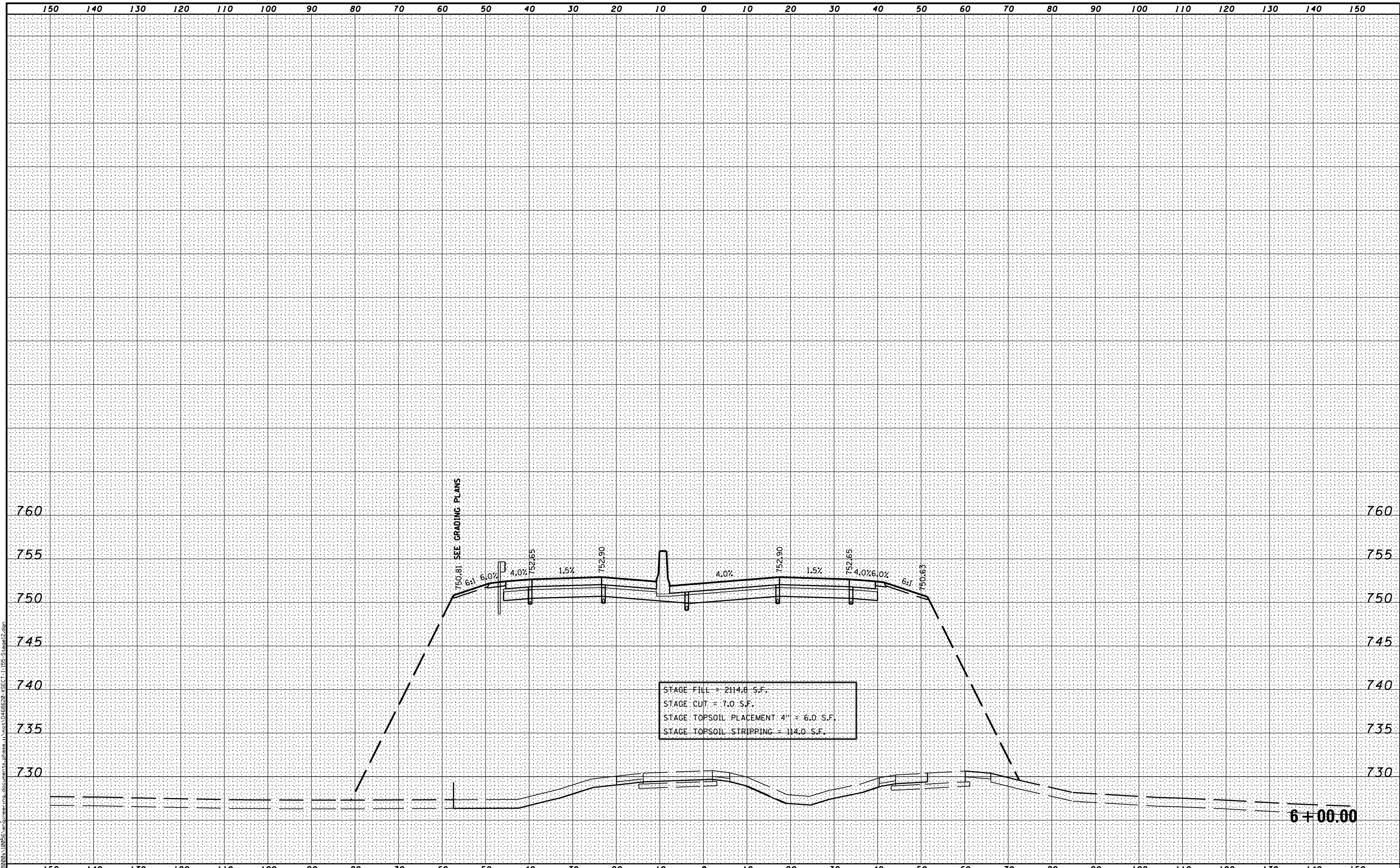


STATE OF ILLINOIS
DEPARTMENT OF TRANSPORTATION

MAINTENANCE OF TRAFFIC - STAGE 12
CROSS SECTIONS - I-74
 SCALE: H 1"=10', V 1"=5' SHEET NO. 16 OF 16 SHEETS STA. 550+00.00 TO STA. 551+00.00

F.A.I. RTE.	SECTION	COUNTY	TOTAL SHEETS	SHEET NO.
• 90-[I4R(14HB-4,14,14HVB)BR]	TAZEWELL	2433	1099	CONTRACT NO. 68620

ILLINOIS FED. AID PROJECT



MODEL NAME: XS_SHEET_Temporary_model_name_1
 DESIGN FILE: \\0295\0295\enr\eng\documents_phase_1\mst\0468620-XSECT-I-155-Stage12.dgn

FILE NAME =	DESIGNED -	REVISED -
...D468620-XSECT-I-155-Stage12.dgn	DRAWN -	REVISED -
USER NAME = eanderson	CHECKED -	REVISED -
PLOT DATE = 7/26/2012	DATE - JULY 20, 2012	REVISED -



STATE OF ILLINOIS
DEPARTMENT OF TRANSPORTATION

MAINTENANCE OF TRAFFIC - STAGE 12
CROSS SECTIONS - I-155

SCALE: H 1"=10', V 1"=5' SHEET NO. 1 OF 21 SHEETS STA. 6+00.00 TO STA. 6+00.00

F.A.I. RTE.	SECTION	COUNTY	TOTAL SHEETS	SHEET NO.
90	I14R(I4HB-4,14,14HVB)BRJ	TAZEWELL	2433	1100
			CONTRACT NO. 68620	
ILLINOIS FED. AID PROJECT				