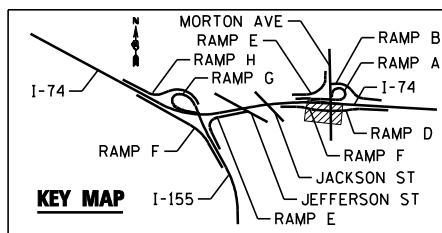


LEGEND:	
	LONGITUDINAL CONSTRUCTION JOINT WITH NO. 6 TIE BARS SPACED AT 24" CENTER OR LONGITUDINAL SAWED JOINT WITH NO. 6 TIE BARS SPACED AT 30" CENTERS
	TRANSVERSE CONTRACTION JOINT OR OPTIONAL TRANSVERSE CONSTRUCTION JOINT
	LONGITUDINAL KEYED JOINT (WITHOUT TIE BAR)
	TRANSVERSE EXPANSION JOINT

NOTE:
ELEVATIONS PROVIDED AT 25' INTERVALS ALONG STATIONING



FILE NAME =	DESIGNED - I S	REVISED -
...D468620-sh1-Morton-RampF-elev.dgn	DRAWN - TMB	REVISED -
USER NAME = toddblank	CHECKED - JNR	REVISED -
PLOT DATE = 7/17/2012	DATE - JULY 20, 2012	REVISED -

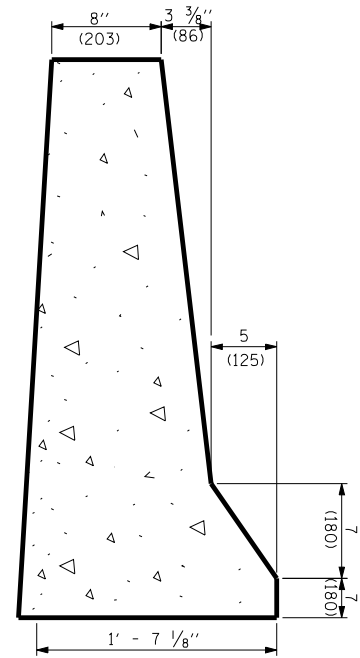


STATE OF ILLINOIS
DEPARTMENT OF TRANSPORTATION

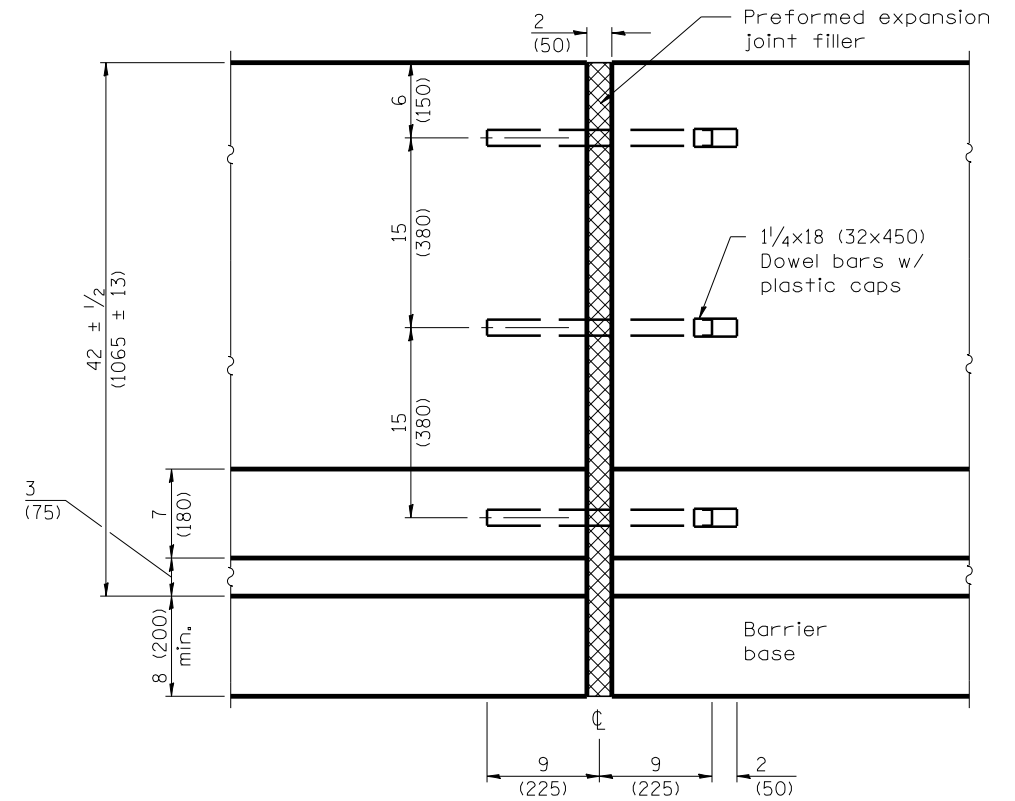
INTERSECTION LAYOUT DETAILS
RAMP F MORTON AVE

SCALE: 1"=50' SHEET NO. 12 OF 12 SHEETS STA. TO STA.

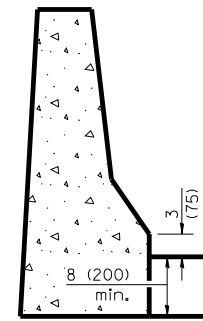
F.A.I. RTE.	SECTION	COUNTY	TOTAL SHEETS	SHEET NO.
90-[14R(14HB-4,14,14HB)BR]	TAZEWELL	ILLINOIS	2433	1501
CONTRACT NO. 68620				



TYPICAL CROSS-SECTION

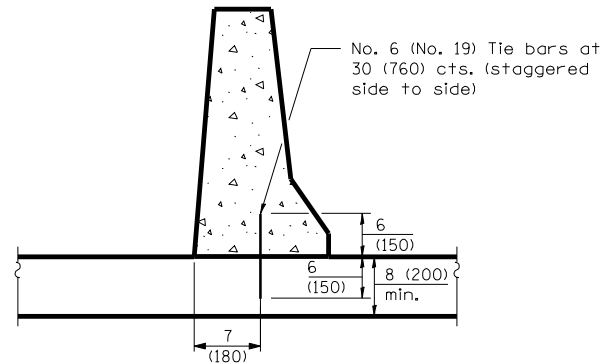


EXPANSION JOINT



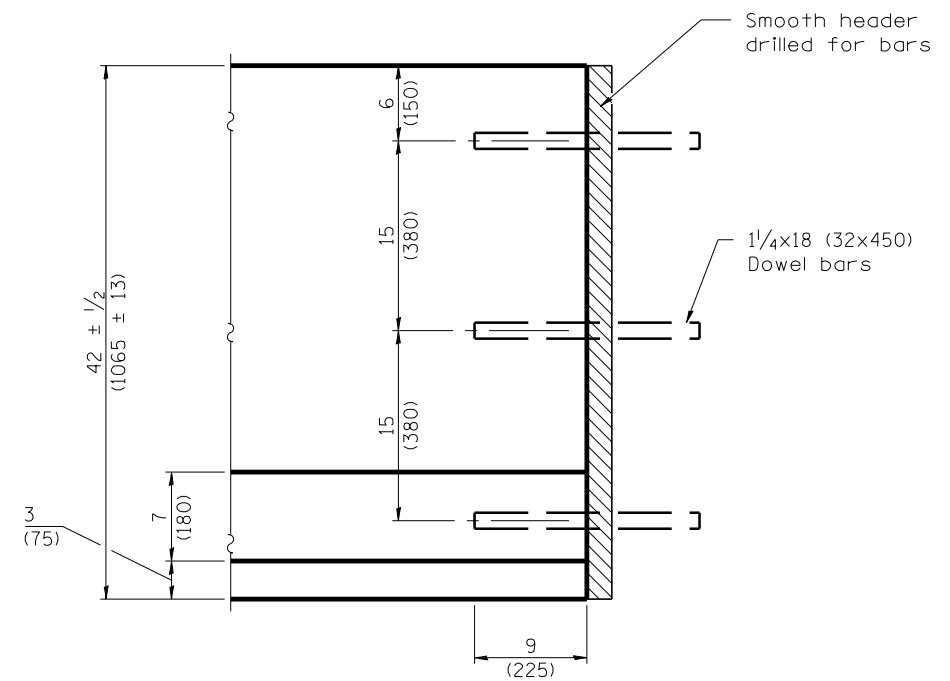
NEW MONOLITHIC PCC BASE

• This dimension shall be 10 (250) minimum when the barrier is confined by earth.



NEW OR EXISTING PCC BASE

ANCHORING METHODS



CONSTRUCTION JOINT

FILE NAME =	DESIGNED - I S	REVISED -
...\\D468620-shr-ConcBarrierSingleFace-42in-6	DRAWN - TMB	REVISED -
USER NAME = toddblank	CHECKED - JNR	REVISED -
PLOT DATE = 7/17/2012	DATE - JULY 20, 2012	REVISED -

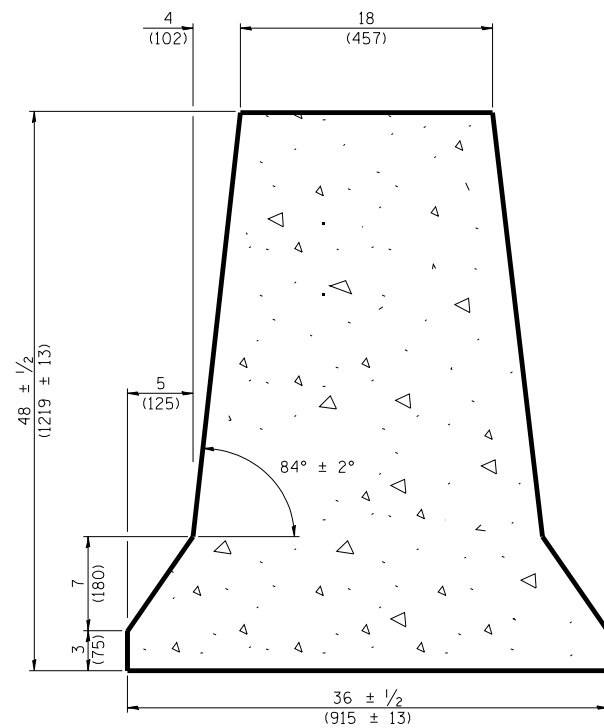


**STATE OF ILLINOIS
DEPARTMENT OF TRANSPORTATION**

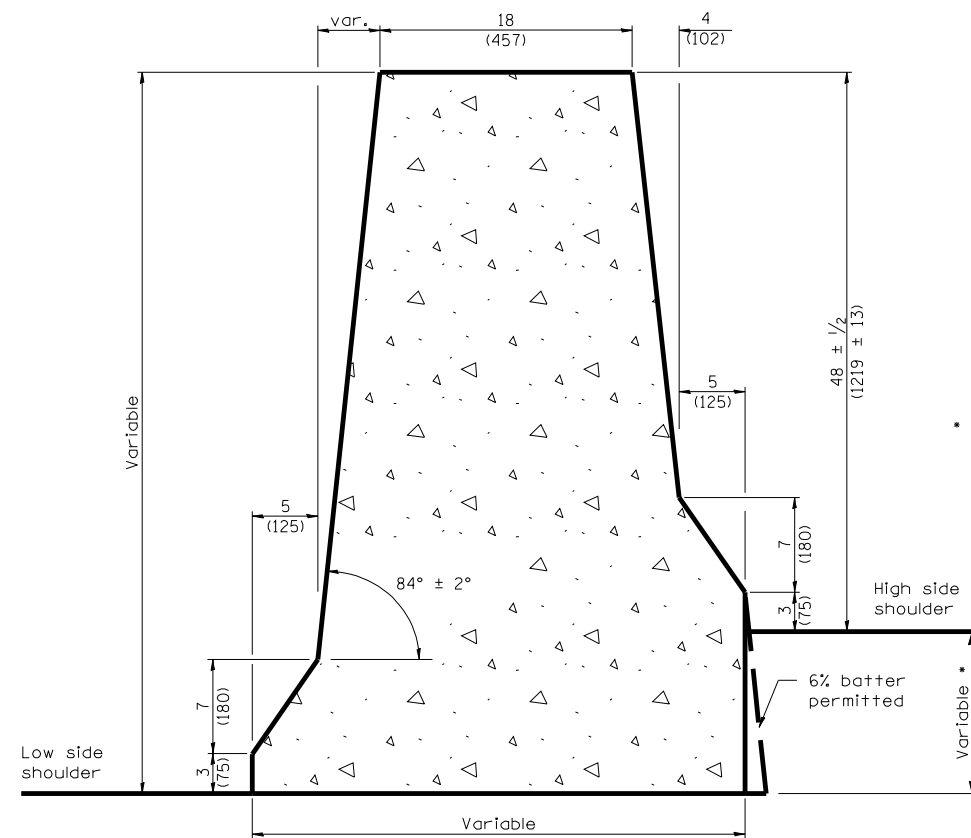
**CONCRETE BARRIER
SINGLE FACE 42"**

SCALE: SHEET NO. 1 OF 3 SHEETS STA. TO STA.

F.A.I. RTE.	SECTION	COUNTY	TOTAL SHEETS	SHEET NO.
90-114R(14HB-4,14,14HVB)BR		TAZEWELL	2433	1502
CONTRACT NO. 68620			ILLINOIS FED. AID PROJECT	

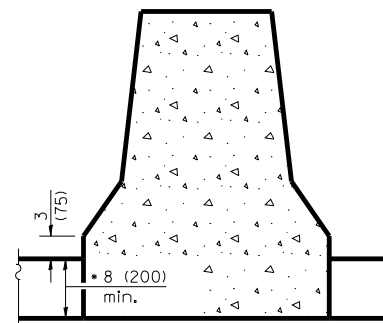


TYPICAL CROSS-SECTION



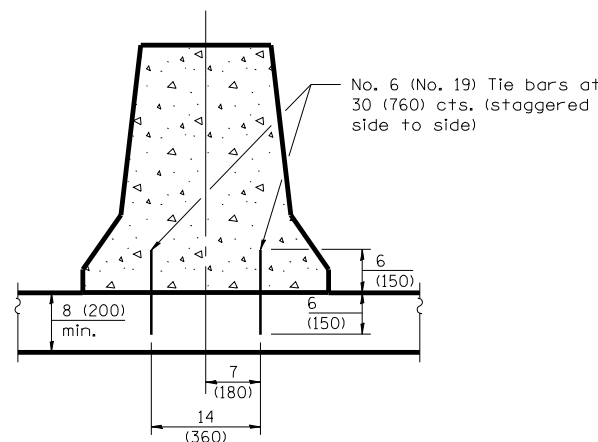
VARIABLE CROSS-SECTION

- When this dimension exceeds 12 (300), the barrier may be cast in two pours. No. 6 x 12 (No. 19 x 300) tie bars at 30 (760) centers, or a suitable keyway, shall be used between the pours.



NEW MONOLITHIC PCC BASE

- This dimension shall be 10 (250) minimum when the barrier is confined by earth.



NEW OR EXISTING PCC BASE

ANCHORING METHODS

GENERAL NOTES

The Variable Cross-Section shall be used when there is a difference in elevation between the two sides of the barrier.

When electrical conduits are involved, they shall be located either in the barrier base or in the earth below.

All dimensions are in inches (millimeters) unless otherwise shown.

FILE NAME =	DESIGNED - I S	REVISED -
...\\D468620-shr-ConcBarrierDblFace-48in-01.dwg	DRAWN - TMB	REVISED -
USER NAME = toddblank	CHECKED - JNR	REVISED -
PLOT DATE = 7/17/2012	DATE - JULY 20, 2012	REVISED -

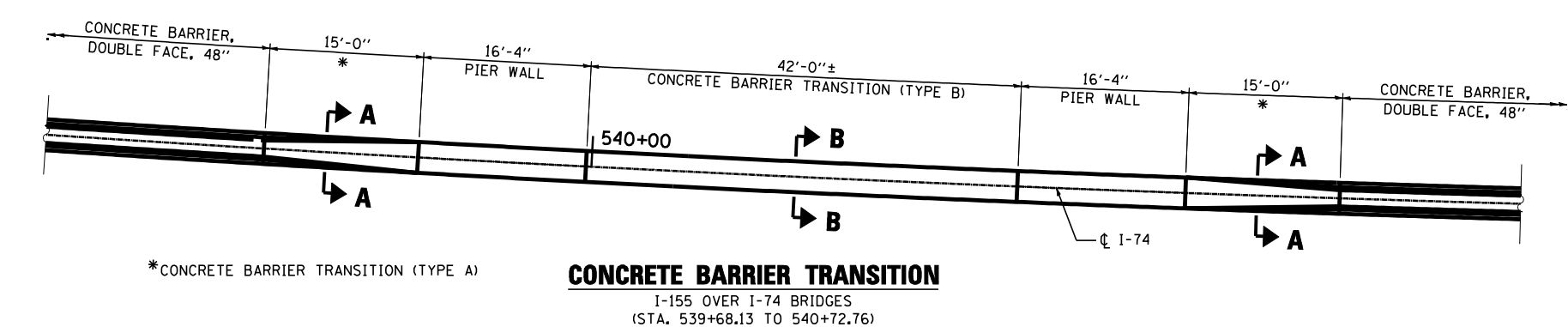


**STATE OF ILLINOIS
DEPARTMENT OF TRANSPORTATION**

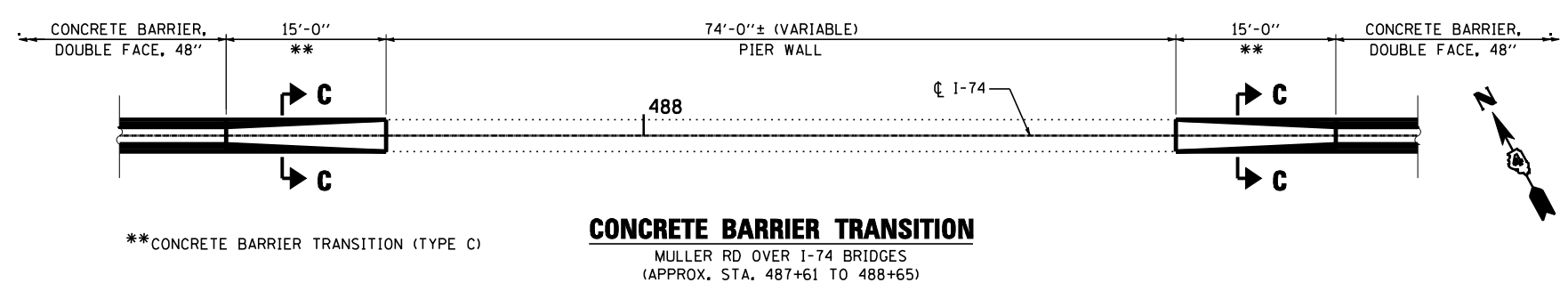
**CONCRETE BARRIER
DOUBL FACE 48"**

SCALE: SHEET NO. 2 OF 3 SHEETS STA. TO STA.

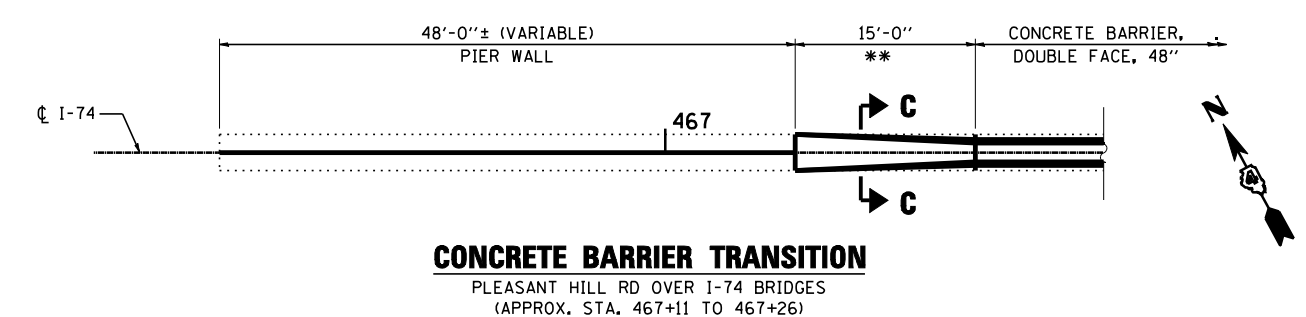
F.A.I. RTE.	SECTION	COUNTY	TOTAL SHEETS	SHEET NO.
90-114R(14HB-4,14,14HVB)BR		TAZEWELL	2433	1503
			CONTRACT NO. 68620	
ILLINOIS FED. AID PROJECT				



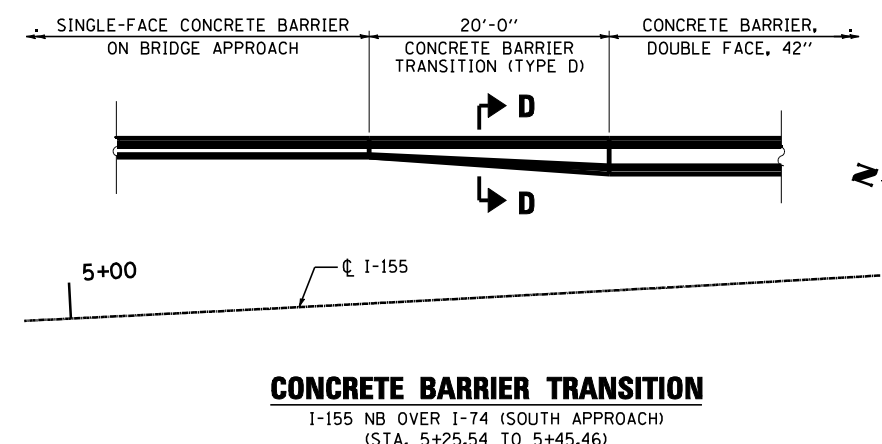
*CONCRETE BARRIER TRANSITION (TYPE A)
CONCRETE BARRIER TRANSITION
 I-155 OVER I-74 BRIDGES
 (STA. 539+68.13 TO 540+72.76)



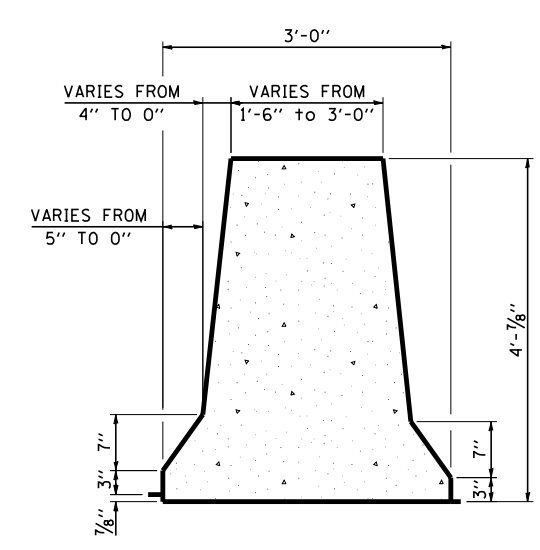
**CONCRETE BARRIER TRANSITION (TYPE C)
CONCRETE BARRIER TRANSITION
 MULLER RD OVER I-74 BRIDGES
 (APPROX. STA. 487+61 TO 488+65)



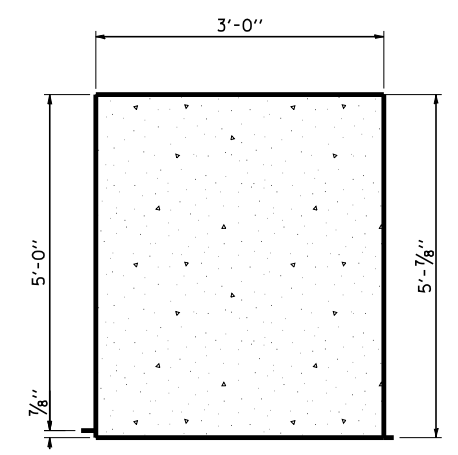
CONCRETE BARRIER TRANSITION
 PLEASANT HILL RD OVER I-74 BRIDGES
 (APPROX. STA. 467+11 TO 467+26)



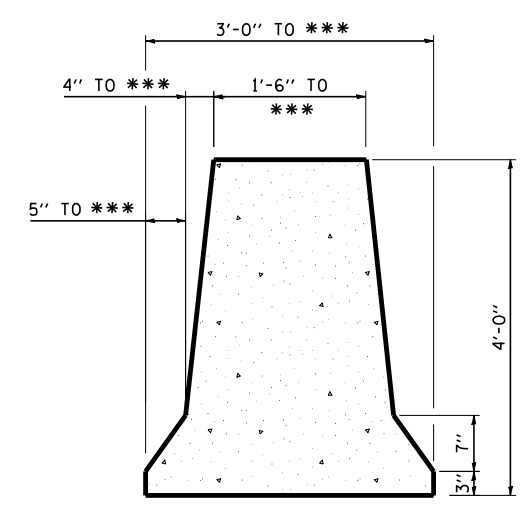
CONCRETE BARRIER TRANSITION
 I-155 NB OVER I-74 (SOUTH APPROACH)
 (STA. 5+25.54 TO 5+45.46)



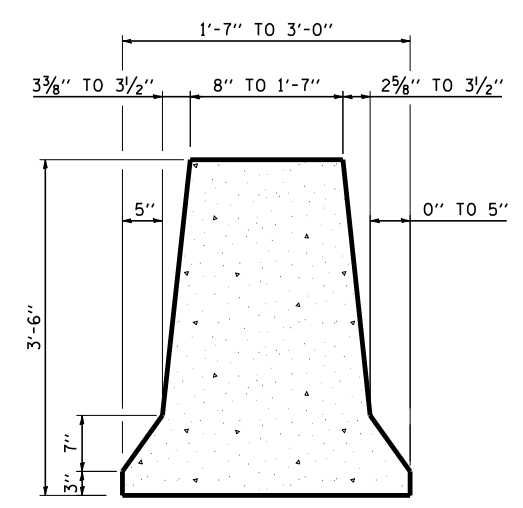
SECTION A-A
 CONCRETE BARRIER TRANSITION (TYPE A)



SECTION B-B
 CONCRETE BARRIER TRANSITION (TYPE B)



SECTION C-C
 CONCRETE BARRIER TRANSITION (TYPE C)



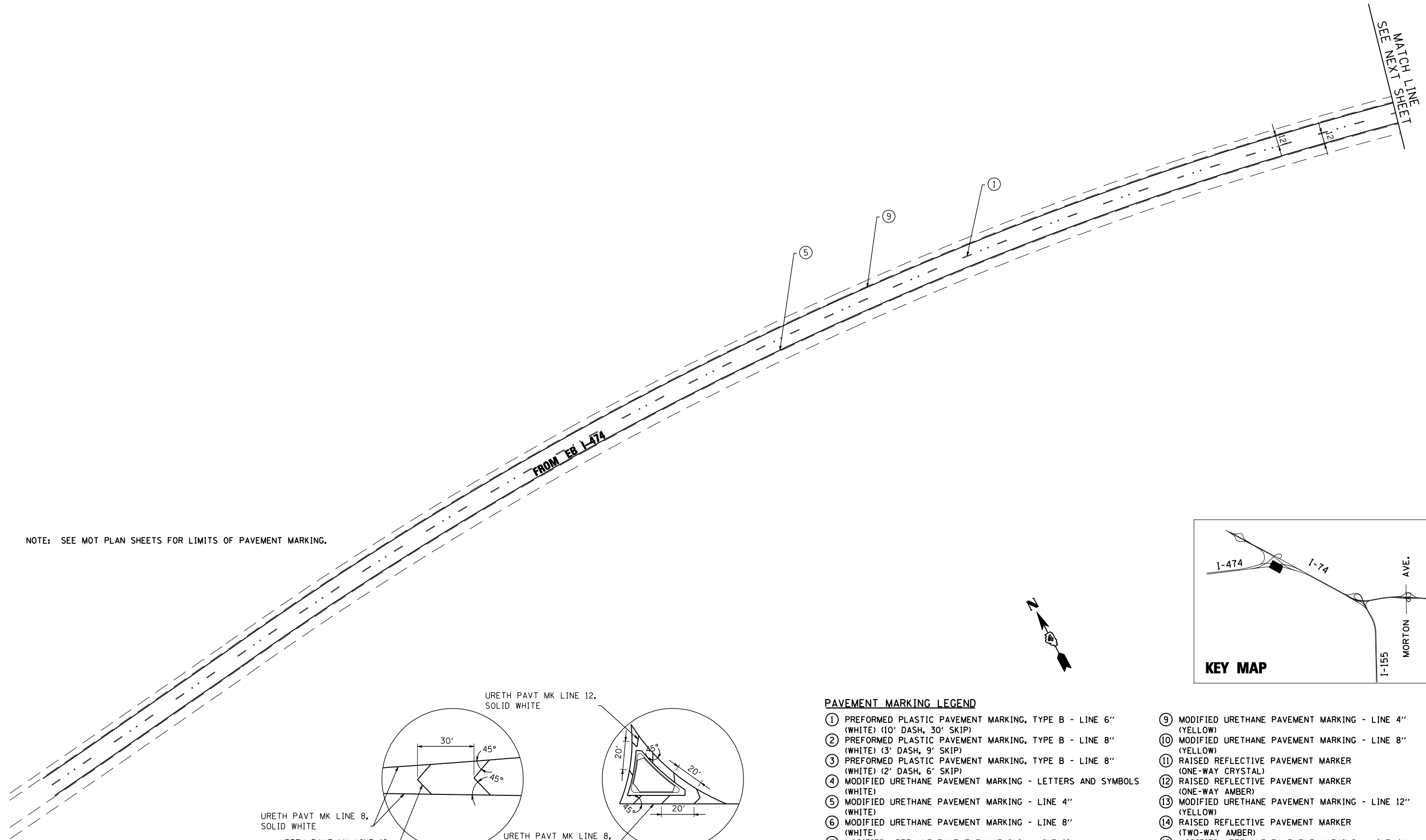
SECTION D-D
 CONCRETE BARRIER TRANSITION (TYPE D)

*** WIDTH OF THE EXISTING PIERS AT MULLER ROAD AND PLEASANT HILL ROAD VARY ALONG THE HEIGHT OF THE PIERS. CONCRETE BARRIER TRANSITION SEGMENTS SHALL TRANSITION TO MATCH EXISTING PIER SECTIONS. CONTRACTOR SHALL MATCH PIER IN THE FIELD.

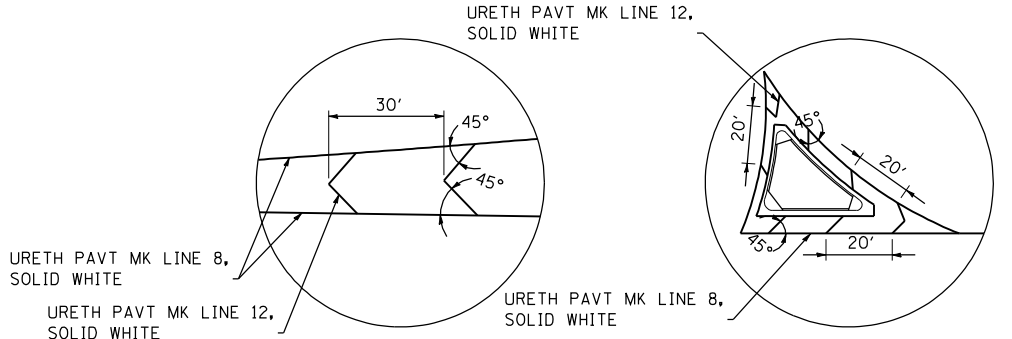
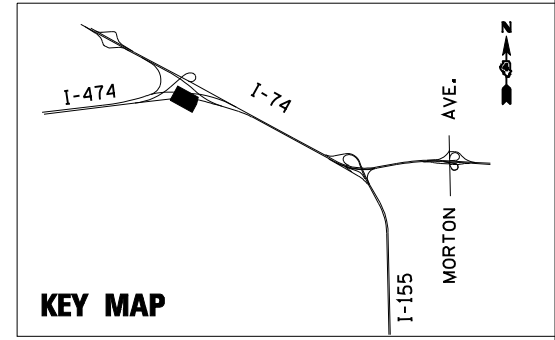
NOTES:

1. PREFORMED JOINT FILLER (1") SHALL BE PLACED AT BOTH ENDS OF EACH CONCRETE BARRIER TRANSITION SEGMENTS. COST OF PREFORMED JOINT FILLER SHALL BE INCLUDED IN THE COST OF CONCRETE BARRIER TRANSITION.
2. FOR ANCHORING METHODS SEE STANDARD 637006.

FILE NAME = ...D468620-shit-barrier-trans.dgn	DESIGNED - I S	REVISED -		STATE OF ILLINOIS DEPARTMENT OF TRANSPORTATION	CONCRETE BARRIER TRANSITION		F.A.I. RTE.	SECTION	COUNTY	TOTAL SHEETS	SHEET NO.
USER NAME = toddblank	DRAWN - TMB	REVISED -					90-114R(14HB-4,14,14HVB)BR	TAZEWELL	2433	1504	
PLOT DATE = 7/17/2012	CHECKED - JNR	REVISED -			SCALE:		SHEET NO. 3 OF 3 SHEETS	STA. TO STA.	ILLINOIS FED. AID PROJECT		CONTRACT NO. 68620
	DATE - JULY 20, 2012	REVISED -			• 74 & 155						



NOTE: SEE MOT PLAN SHEETS FOR LIMITS OF PAVEMENT MARKING.



PAVEMENT MARKING LEGEND

- ① PREFORMED PLASTIC PAVEMENT MARKING, TYPE B - LINE 6" (WHITE) (10' DASH, 30' SKIP)
- ② PREFORMED PLASTIC PAVEMENT MARKING, TYPE B - LINE 8" (WHITE) (3' DASH, 9' SKIP)
- ③ PREFORMED PLASTIC PAVEMENT MARKING, TYPE B - LINE 8" (WHITE) (2' DASH, 6' SKIP)
- ④ MODIFIED URETHANE PAVEMENT MARKING - LETTERS AND SYMBOLS (WHITE)
- ⑤ MODIFIED URETHANE PAVEMENT MARKING - LINE 4" (WHITE)
- ⑥ MODIFIED URETHANE PAVEMENT MARKING - LINE 8" (WHITE)
- ⑦ MODIFIED URETHANE PAVEMENT MARKING - LINE 12" (WHITE)
- ⑧ MODIFIED URETHANE PAVEMENT MARKING - LINE 24" (WHITE)
- ⑨ MODIFIED URETHANE PAVEMENT MARKING - LINE 4" (YELLOW)
- ⑩ MODIFIED URETHANE PAVEMENT MARKING - LINE 8" (YELLOW)
- ⑪ RAISED REFLECTIVE PAVEMENT MARKER (ONE-WAY CRYSTAL)
- ⑫ RAISED REFLECTIVE PAVEMENT MARKER (ONE-WAY AMBER)
- ⑬ MODIFIED URETHANE PAVEMENT MARKING - LINE 12" (YELLOW)
- ⑭ RAISED REFLECTIVE PAVEMENT MARKER (TWO-WAY AMBER)
- ⑮ MODIFIED URETHANE PAVEMENT MARKING - LINE 4" (YELLOW) (DOUBLE)
- ⑯ PREFORMED PLASTIC PAVEMENT MARKING, TYPE B - LINE 6" (YELLOW) (10' DASH, 30' SKIP)
- ⑰ PREFORMED PLASTIC PAVEMENT MARKING, TYPE B - LINE 6" (YELLOW)

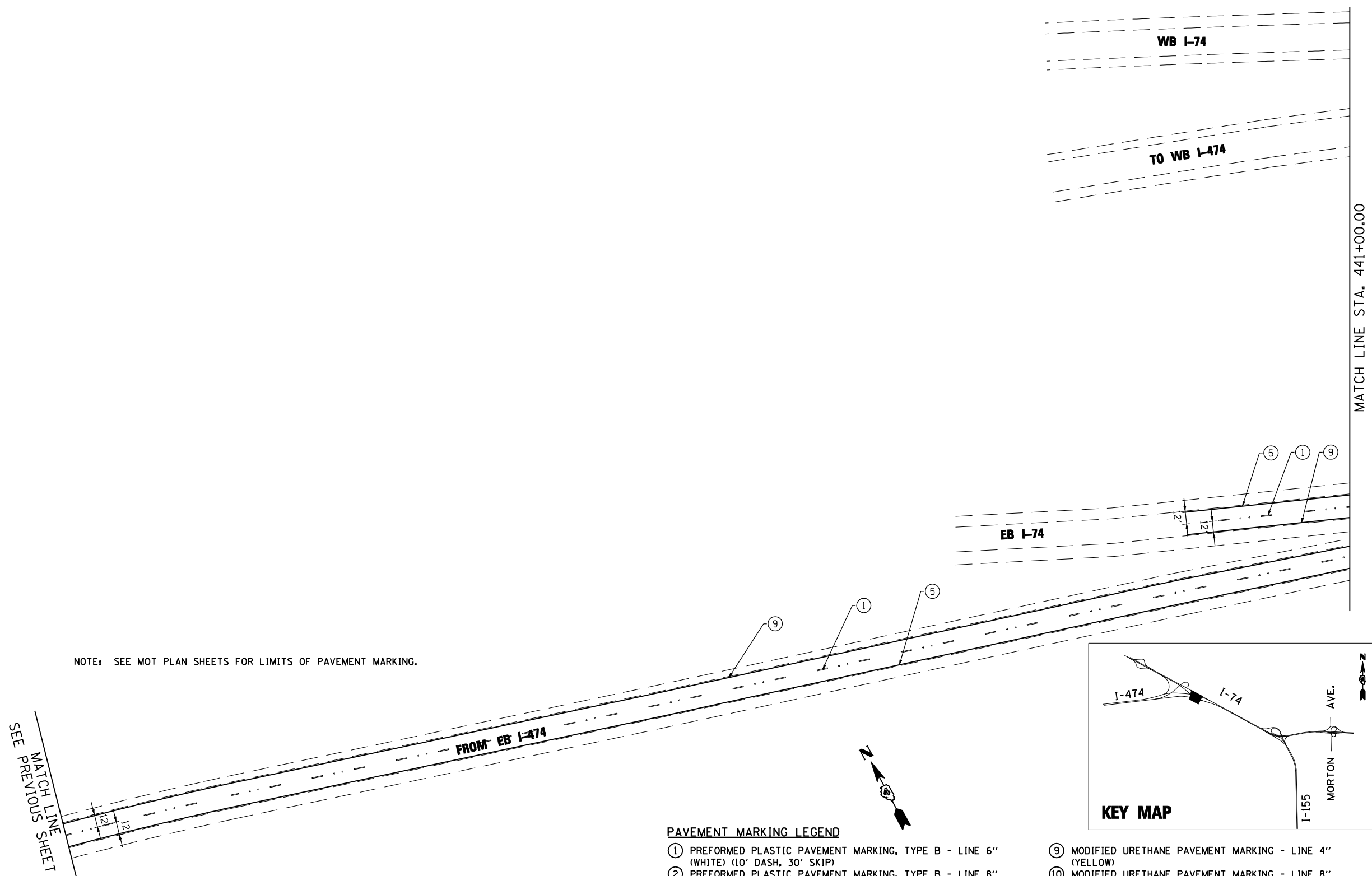
FILE NAME =	DESIGNED - SMS	REVISED -
...\\D468620-sh1-1-74-pmk40.dgn	DRAWN - JLT	REVISED -
USER NAME = IDOT	CHECKED - LDC	REVISED -
PLOT DATE = 7/16/2012	DATE - JULY 20, 2012	REVISED -



**STATE OF ILLINOIS
DEPARTMENT OF TRANSPORTATION**

PAVEMENT MARKING PLAN			
I-74			
SCALE: 1"=50'	SHEET NO. 1 OF 43 SHEETS	STA.	TO STA.

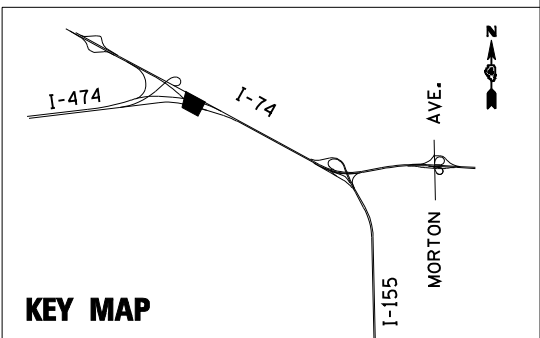
F.A.I. RTE.	SECTION	COUNTY	TOTAL SHEETS	SHEET NO.
90-[14R;14HB-4,14,14HVB]BR	TAZEWELL	ILLINOIS	2433	1505
CONTRACT NO. 68620				



NOTE: SEE MOT PLAN SHEETS FOR LIMITS OF PAVEMENT MARKING.

SEE PREVIOUS SHEET
MATCH LINE

MATCH LINE STA. 441+00.00



PAVEMENT MARKING LEGEND

- ① PREFORMED PLASTIC PAVEMENT MARKING, TYPE B - LINE 6" (WHITE) (10' DASH, 30' SKIP)
- ② PREFORMED PLASTIC PAVEMENT MARKING, TYPE B - LINE 8" (WHITE) (3' DASH, 9' SKIP)
- ③ PREFORMED PLASTIC PAVEMENT MARKING, TYPE B - LINE 8" (WHITE) (2' DASH, 6' SKIP)
- ④ MODIFIED URETHANE PAVEMENT MARKING - LETTERS AND SYMBOLS (WHITE)
- ⑤ MODIFIED URETHANE PAVEMENT MARKING - LINE 4" (WHITE)
- ⑥ MODIFIED URETHANE PAVEMENT MARKING - LINE 8" (WHITE)
- ⑦ MODIFIED URETHANE PAVEMENT MARKING - LINE 12" (WHITE)
- ⑧ MODIFIED URETHANE PAVEMENT MARKING - LINE 24" (WHITE)
- ⑨ MODIFIED URETHANE PAVEMENT MARKING - LINE 4" (YELLOW)
- ⑩ MODIFIED URETHANE PAVEMENT MARKING - LINE 8" (YELLOW)
- ⑪ RAISED REFLECTIVE PAVEMENT MARKER (ONE-WAY CRYSTAL)
- ⑫ RAISED REFLECTIVE PAVEMENT MARKER (ONE-WAY AMBER)
- ⑬ MODIFIED URETHANE PAVEMENT MARKING - LINE 12" (YELLOW)
- ⑭ RAISED REFLECTIVE PAVEMENT MARKER (TWO-WAY AMBER)
- ⑮ MODIFIED URETHANE PAVEMENT MARKING - LINE 4" (YELLOW) (DOUBLE)
- ⑯ PREFORMED PLASTIC PAVEMENT MARKING, TYPE B - LINE 6" (YELLOW) (10' DASH, 30' SKIP)
- ⑰ PREFORMED PLASTIC PAVEMENT MARKING, TYPE B - LINE 6" (YELLOW)

FILE NAME =	DESIGNED - SMS	REVISED -
...\\D468620-sh1-1-74-pmk41.dgn	DRAWN - JLT	REVISED -
USER NAME = IDOT	CHECKED - LDC	REVISED -
PLOT DATE = 7/16/2012	DATE - JULY 20, 2012	REVISED -

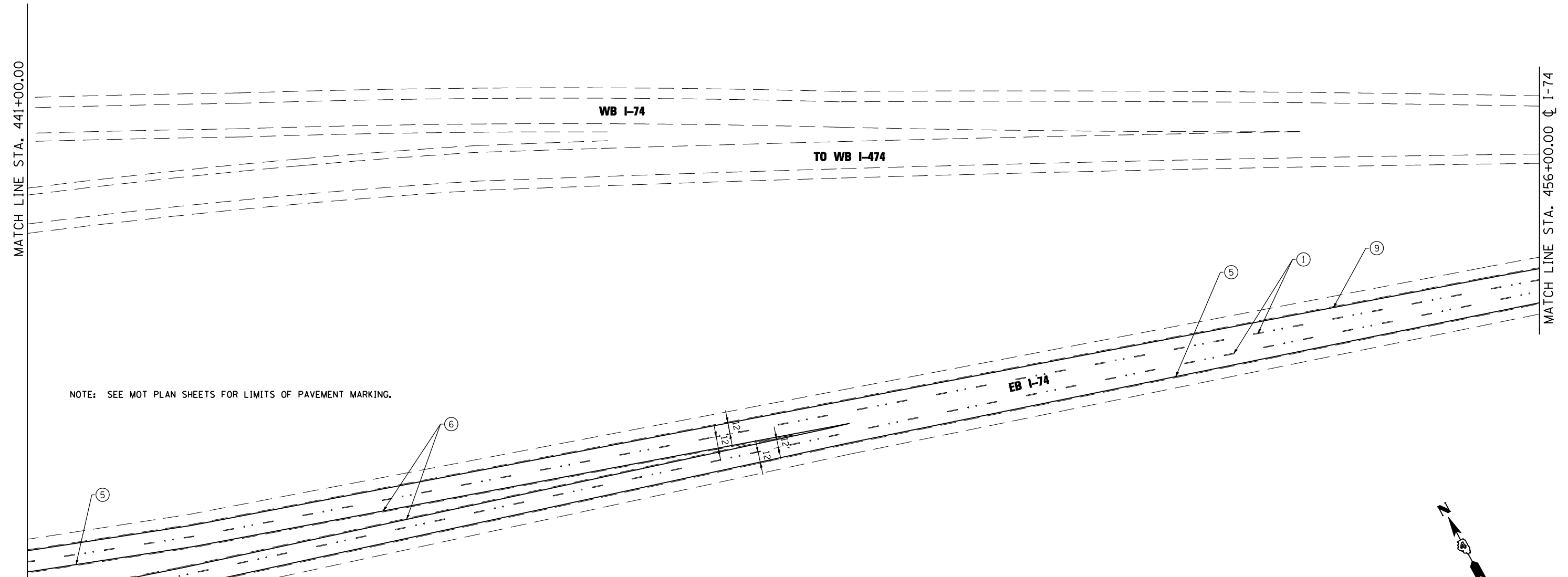
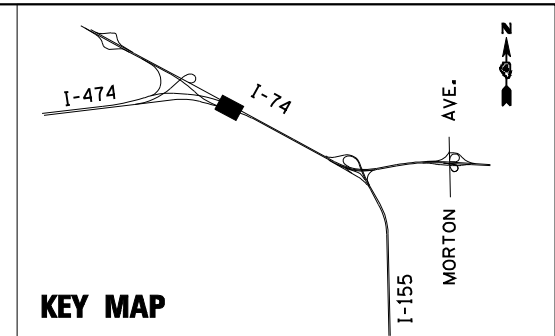


**STATE OF ILLINOIS
DEPARTMENT OF TRANSPORTATION**

**PAVEMENT MARKING PLAN
I-74**

SCALE: 1"=50' SHEET NO. 2 OF 43 SHEETS STA. TO STA.

F.A.I. RTE.	SECTION	COUNTY	TOTAL SHEETS	SHEET NO.
90-[14R(14HB-4,14,14HVB)BR]	TAZEWELL	ILLINOIS	2433	1506
CONTRACT NO. 68620				
ILLINOIS FED. AID PROJECT				



PAVEMENT MARKING LEGEND

- ① PREFORMED PLASTIC PAVEMENT MARKING, TYPE B - LINE 6" (WHITE) (10' DASH, 30' SKIP)
- ② PREFORMED PLASTIC PAVEMENT MARKING, TYPE B - LINE 8" (WHITE) (3' DASH, 9' SKIP)
- ③ PREFORMED PLASTIC PAVEMENT MARKING, TYPE B - LINE 8" (WHITE) (2' DASH, 6' SKIP)
- ④ MODIFIED URETHANE PAVEMENT MARKING - LETTERS AND SYMBOLS (WHITE)
- ⑤ MODIFIED URETHANE PAVEMENT MARKING - LINE 4" (WHITE)
- ⑥ MODIFIED URETHANE PAVEMENT MARKING - LINE 8" (WHITE)
- ⑦ MODIFIED URETHANE PAVEMENT MARKING - LINE 12" (WHITE)
- ⑧ MODIFIED URETHANE PAVEMENT MARKING - LINE 24" (WHITE)
- ⑨ MODIFIED URETHANE PAVEMENT MARKING - LINE 4" (YELLOW)
- ⑩ MODIFIED URETHANE PAVEMENT MARKING - LINE 8" (YELLOW)
- ⑪ RAISED REFLECTIVE PAVEMENT MARKER (ONE-WAY CRYSTAL)
- ⑫ RAISED REFLECTIVE PAVEMENT MARKER (ONE-WAY AMBER)
- ⑬ MODIFIED URETHANE PAVEMENT MARKING - LINE 12" (YELLOW)
- ⑭ RAISED REFLECTIVE PAVEMENT MARKER (TWO-WAY AMBER)
- ⑮ MODIFIED URETHANE PAVEMENT MARKING - LINE 4" (YELLOW) (DOUBLE)
- ⑯ PREFORMED PLASTIC PAVEMENT MARKING, TYPE B - LINE 6" (YELLOW) (10' DASH, 30' SKIP)
- ⑰ PREFORMED PLASTIC PAVEMENT MARKING, TYPE B - LINE 6" (YELLOW)

FILE NAME =	DESIGNED - SMS	REVISED -
... \D468620-sh1-1-74-pmk42.dgn	DRAWN - JLT	REVISED -
USER NAME = IDOT	CHECKED - LDC	REVISED -
PLOT DATE = 7/16/2012	DATE - JULY 20, 2012	REVISED -

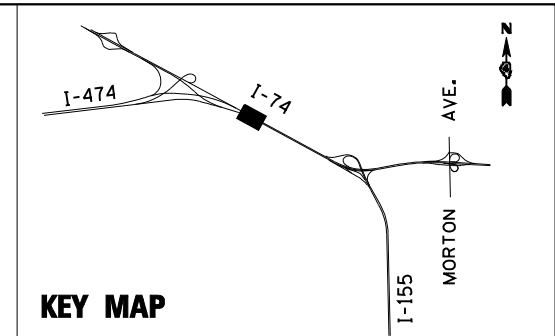


**STATE OF ILLINOIS
DEPARTMENT OF TRANSPORTATION**

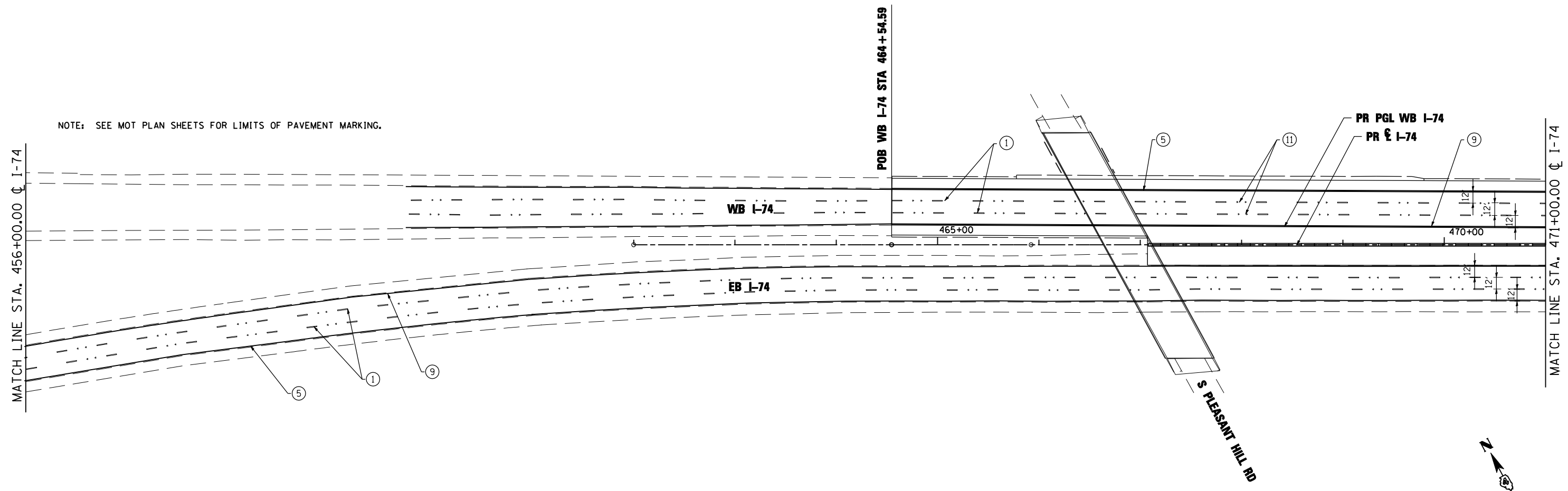
**PAVEMENT MARKING PLAN
I-74**

SCALE: 1"=50' SHEET NO. 3 OF 43 SHEETS STA. 441+00.00 TO STA. 456+00.00

F.A.I. RTE.	SECTION	COUNTY	TOTAL SHEETS	SHEET NO.
90-[14R;14HB-4,14,14HVB]BR	TAZEWELL	ILLINOIS	2433	1507
CONTRACT NO. 68620				



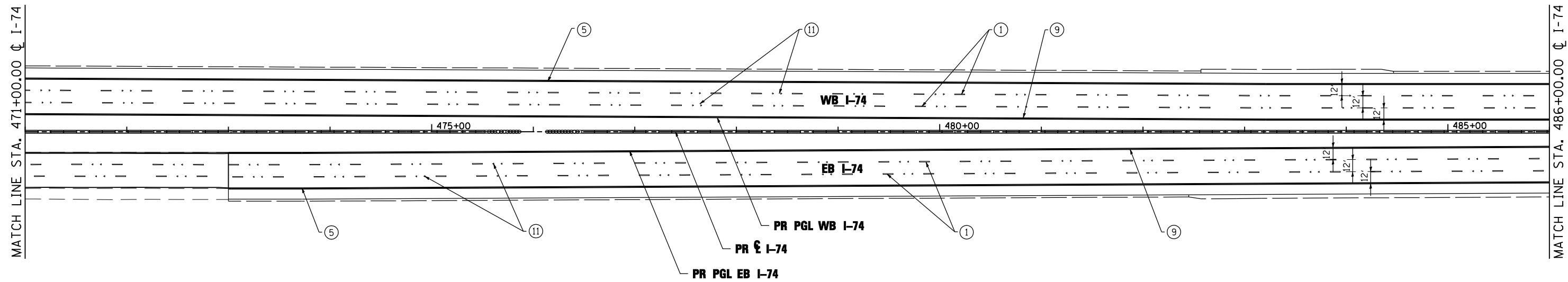
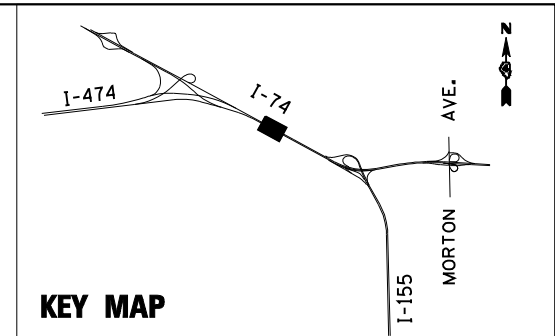
NOTE: SEE MOT PLAN SHEETS FOR LIMITS OF PAVEMENT MARKING.



PAVEMENT MARKING LEGEND

- | | |
|---|--|
| ① PREFORMED PLASTIC PAVEMENT MARKING, TYPE B - LINE 6" (WHITE) (10' DASH, 30' SKIP) | ⑨ MODIFIED URETHANE PAVEMENT MARKING - LINE 4" (YELLOW) |
| ② PREFORMED PLASTIC PAVEMENT MARKING, TYPE B - LINE 8" (WHITE) (3' DASH, 9' SKIP) | ⑩ MODIFIED URETHANE PAVEMENT MARKING - LINE 8" (YELLOW) |
| ③ PREFORMED PLASTIC PAVEMENT MARKING, TYPE B - LINE 8" (WHITE) (2' DASH, 6' SKIP) | ⑪ RAISED REFLECTIVE PAVEMENT MARKER (ONE-WAY CRYSTAL) |
| ④ MODIFIED URETHANE PAVEMENT MARKING - LETTERS AND SYMBOLS (WHITE) | ⑫ RAISED REFLECTIVE PAVEMENT MARKER (ONE-WAY AMBER) |
| ⑤ MODIFIED URETHANE PAVEMENT MARKING - LINE 4" (WHITE) | ⑬ MODIFIED URETHANE PAVEMENT MARKING - LINE 12" (YELLOW) |
| ⑥ MODIFIED URETHANE PAVEMENT MARKING - LINE 8" (WHITE) | ⑭ RAISED REFLECTIVE PAVEMENT MARKER (TWO-WAY AMBER) |
| ⑦ MODIFIED URETHANE PAVEMENT MARKING - LINE 12" (WHITE) | ⑮ MODIFIED URETHANE PAVEMENT MARKING - LINE 4" (YELLOW) (DOUBLE) |
| ⑧ MODIFIED URETHANE PAVEMENT MARKING - LINE 24" (WHITE) | ⑯ PREFORMED PLASTIC PAVEMENT MARKING, TYPE B - LINE 6" (YELLOW) (10' DASH, 30' SKIP) |
| | ⑰ PREFORMED PLASTIC PAVEMENT MARKING, TYPE B - LINE 6" (YELLOW) |

FILE NAME = ... \D468620-sh1-1-74-pmk01.dgn	DESIGNED - SMS	REVISED -		STATE OF ILLINOIS DEPARTMENT OF TRANSPORTATION	PAVEMENT MARKING PLAN I-74			F.A.I. RTE.	SECTION	COUNTY	TOTAL SHEETS	SHEET NO.
USER NAME = IDOT	DRAWN - JLT	REVISED -						90-[14R;14HB-4,14,14HVB]BR	TAZEWELL	2433	1508	
PLOT DATE = 7/16/2012	CHECKED - LDC	REVISED -			SCALE: 1"=50' SHEET NO. 4 OF 43 SHEETS STA. 456+00.00 TO STA. 471+00.00	CONTRACT NO. 68620 ILLINOIS FED. AID PROJECT						



PAVEMENT MARKING LEGEND

- | | |
|---|--|
| <ul style="list-style-type: none"> ① PREFORMED PLASTIC PAVEMENT MARKING, TYPE B - LINE 6" (WHITE) (10' DASH, 30' SKIP) ② PREFORMED PLASTIC PAVEMENT MARKING, TYPE B - LINE 8" (WHITE) (3' DASH, 9' SKIP) ③ PREFORMED PLASTIC PAVEMENT MARKING, TYPE B - LINE 8" (WHITE) (2' DASH, 6' SKIP) ④ MODIFIED URETHANE PAVEMENT MARKING - LETTERS AND SYMBOLS (WHITE) ⑤ MODIFIED URETHANE PAVEMENT MARKING - LINE 4" (WHITE) ⑥ MODIFIED URETHANE PAVEMENT MARKING - LINE 8" (WHITE) ⑦ MODIFIED URETHANE PAVEMENT MARKING - LINE 12" (WHITE) ⑧ MODIFIED URETHANE PAVEMENT MARKING - LINE 24" (WHITE) | <ul style="list-style-type: none"> ⑨ MODIFIED URETHANE PAVEMENT MARKING - LINE 4" (YELLOW) ⑩ MODIFIED URETHANE PAVEMENT MARKING - LINE 8" (YELLOW) ⑪ RAISED REFLECTIVE PAVEMENT MARKER (ONE-WAY CRYSTAL) ⑫ RAISED REFLECTIVE PAVEMENT MARKER (ONE-WAY AMBER) ⑬ MODIFIED URETHANE PAVEMENT MARKING - LINE 12" (YELLOW) ⑭ RAISED REFLECTIVE PAVEMENT MARKER (TWO-WAY AMBER) ⑮ MODIFIED URETHANE PAVEMENT MARKING - LINE 4" (YELLOW) (DOUBLE) ⑯ PREFORMED PLASTIC PAVEMENT MARKING, TYPE B - LINE 6" (YELLOW) (10' DASH, 30' SKIP) ⑰ PREFORMED PLASTIC PAVEMENT MARKING, TYPE B - LINE 6" (YELLOW) |
|---|--|

FILE NAME =	DESIGNED - SMS	REVISED -
...\\D468620-sh1-1-74-pmk02.dgn	DRAWN - JLT	REVISED -
USER NAME = IDOT	CHECKED - LDC	REVISED -
PLOT DATE = 7/16/2012	DATE - JULY 20, 2012	REVISED -

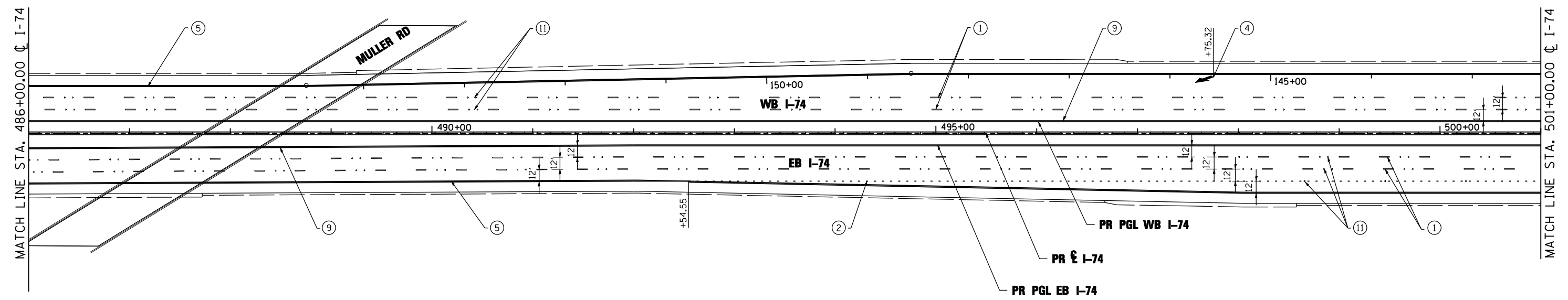
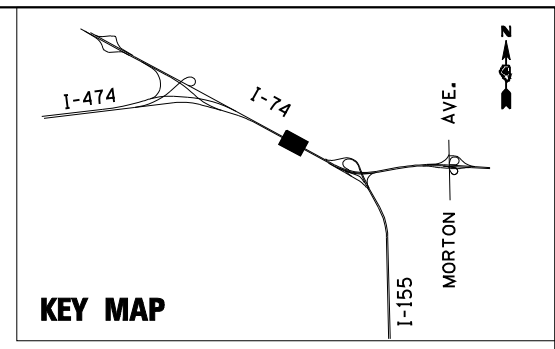


**STATE OF ILLINOIS
DEPARTMENT OF TRANSPORTATION**

**PAVEMENT MARKING PLAN
I-74**

SCALE: 1"=50' SHEET NO. 5 OF 43 SHEETS STA. 471+00.00 TO STA. 486+00.00

F.A.I. RTE.	SECTION	COUNTY	TOTAL SHEETS	SHEET NO.
• 90-I14R(14HB-4,14,14HVB)BR		TAZEWELL	2433	1509
			CONTRACT NO. 68620	
ILLINOIS FED. AID PROJECT				



PAVEMENT MARKING LEGEND

- ① PREFORMED PLASTIC PAVEMENT MARKING, TYPE B - LINE 6" (WHITE) (10' DASH, 30' SKIP)
- ② PREFORMED PLASTIC PAVEMENT MARKING, TYPE B - LINE 8" (WHITE) (3' DASH, 9' SKIP)
- ③ PREFORMED PLASTIC PAVEMENT MARKING, TYPE B - LINE 8" (WHITE) (2' DASH, 6' SKIP)
- ④ MODIFIED URETHANE PAVEMENT MARKING - LETTERS AND SYMBOLS (WHITE)
- ⑤ MODIFIED URETHANE PAVEMENT MARKING - LINE 4" (WHITE)
- ⑥ MODIFIED URETHANE PAVEMENT MARKING - LINE 8" (WHITE)
- ⑦ MODIFIED URETHANE PAVEMENT MARKING - LINE 12" (WHITE)
- ⑧ MODIFIED URETHANE PAVEMENT MARKING - LINE 24" (WHITE)
- ⑨ MODIFIED URETHANE PAVEMENT MARKING - LINE 4" (YELLOW)
- ⑩ MODIFIED URETHANE PAVEMENT MARKING - LINE 8" (YELLOW)
- ⑪ RAISED REFLECTIVE PAVEMENT MARKER (ONE-WAY CRYSTAL)
- ⑫ RAISED REFLECTIVE PAVEMENT MARKER (ONE-WAY AMBER)
- ⑬ MODIFIED URETHANE PAVEMENT MARKING - LINE 12" (YELLOW)
- ⑭ RAISED REFLECTIVE PAVEMENT MARKER (TWO-WAY AMBER)
- ⑮ MODIFIED URETHANE PAVEMENT MARKING - LINE 4" (YELLOW) (DOUBLE)
- ⑯ PREFORMED PLASTIC PAVEMENT MARKING, TYPE B - LINE 6" (YELLOW) (10' DASH, 30' SKIP)
- ⑰ PREFORMED PLASTIC PAVEMENT MARKING, TYPE B - LINE 6" (YELLOW)

FILE NAME =	DESIGNED - SMS	REVISED -
...\\D468620-shr-1-74-pmk03.dgn	DRAWN - JLT	REVISED -
USER NAME = IDOT	CHECKED - LDC	REVISED -
PLOT DATE = 7/16/2012	DATE - JULY 20, 2012	REVISED -

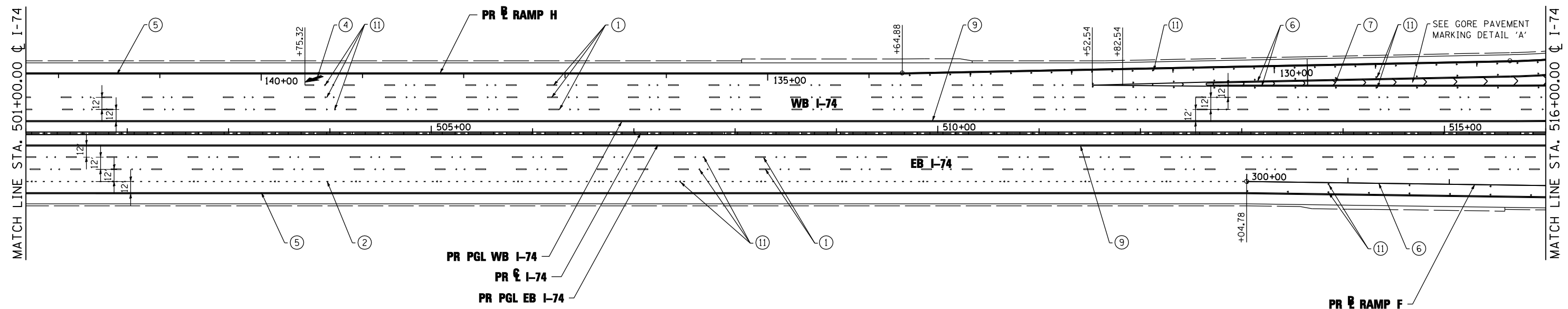
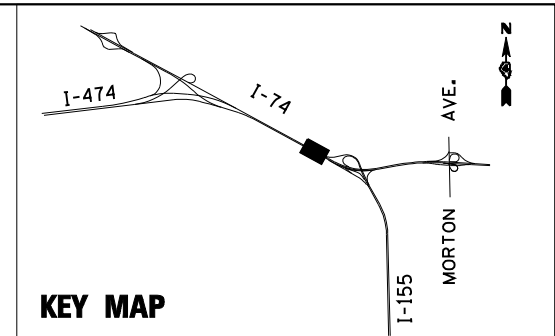


**STATE OF ILLINOIS
DEPARTMENT OF TRANSPORTATION**

**PAVEMENT MARKING PLAN
I-74**

SCALE: 1"=50' SHEET NO. 6 OF 43 SHEETS STA. 486+00.00 TO STA. 501+00.00

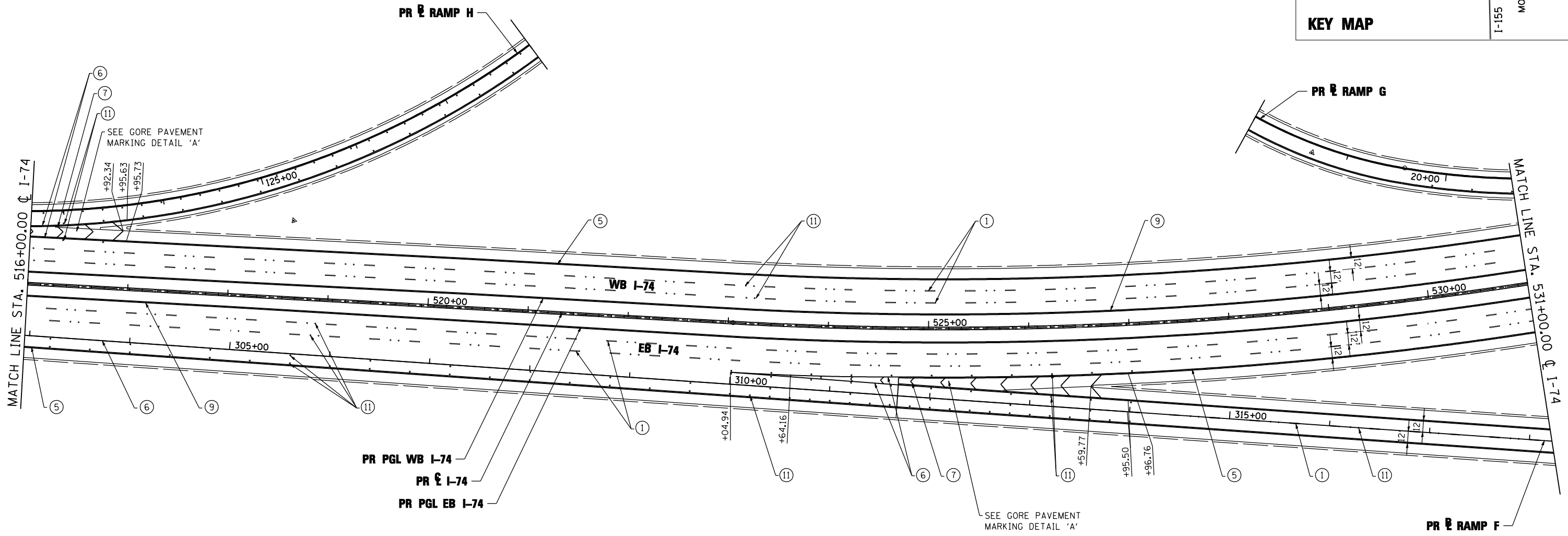
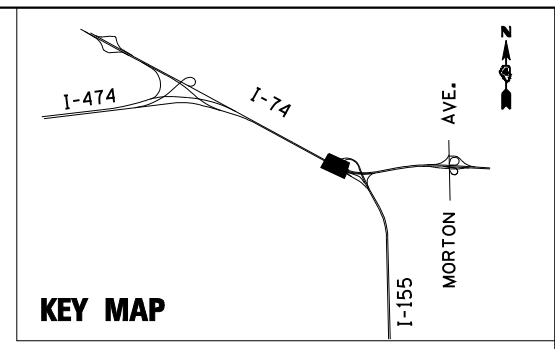
F.A.I. RTE.	SECTION	COUNTY	TOTAL SHEETS	SHEET NO.
• 90-I14R(14HB-4,14,14HVB)BR		TAZEWELL	2433	1510
CONTRACT NO. 68620			ILLINOIS FED. AID PROJECT	



PAVEMENT MARKING LEGEND

- | | |
|---|--|
| ① PREFORMED PLASTIC PAVEMENT MARKING, TYPE B - LINE 6" (WHITE) (10' DASH, 30' SKIP) | ⑨ MODIFIED URETHANE PAVEMENT MARKING - LINE 4" (YELLOW) |
| ② PREFORMED PLASTIC PAVEMENT MARKING, TYPE B - LINE 8" (WHITE) (3' DASH, 9' SKIP) | ⑩ MODIFIED URETHANE PAVEMENT MARKING - LINE 8" (YELLOW) |
| ③ PREFORMED PLASTIC PAVEMENT MARKING, TYPE B - LINE 8" (WHITE) (2' DASH, 6' SKIP) | ⑪ RAISED REFLECTIVE PAVEMENT MARKER (ONE-WAY CRYSTAL) |
| ④ MODIFIED URETHANE PAVEMENT MARKING - LETTERS AND SYMBOLS (WHITE) | ⑫ RAISED REFLECTIVE PAVEMENT MARKER (ONE-WAY AMBER) |
| ⑤ MODIFIED URETHANE PAVEMENT MARKING - LINE 4" (WHITE) | ⑬ MODIFIED URETHANE PAVEMENT MARKING - LINE 12" (YELLOW) |
| ⑥ MODIFIED URETHANE PAVEMENT MARKING - LINE 8" (WHITE) | ⑭ RAISED REFLECTIVE PAVEMENT MARKER (TWO-WAY AMBER) |
| ⑦ MODIFIED URETHANE PAVEMENT MARKING - LINE 12" (WHITE) | ⑮ MODIFIED URETHANE PAVEMENT MARKING - LINE 4" (YELLOW) (DOUBLE) |
| ⑧ MODIFIED URETHANE PAVEMENT MARKING - LINE 24" (WHITE) | ⑯ PREFORMED PLASTIC PAVEMENT MARKING, TYPE B - LINE 6" (YELLOW) (10' DASH, 30' SKIP) |
| | ⑰ PREFORMED PLASTIC PAVEMENT MARKING, TYPE B - LINE 6" (YELLOW) |

FILE NAME = ... \D468620-sh1-1-74-pmk04.dgn	DESIGNED - SMS	REVISED -		STATE OF ILLINOIS DEPARTMENT OF TRANSPORTATION	PAVEMENT MARKING PLAN I-74		F.A.I. RTE.	SECTION	COUNTY	TOTAL SHEETS	SHEET NO.
USER NAME = IDOT	DRAWN - JLT	REVISED -					90-114R(14HB-4,14,14HB)BR	TAZEWELL	2433	1511	
PLOT DATE = 7/16/2012	CHECKED - LDC	REVISED -			SCALE: 1"=50'		SHEET NO. 7 OF 43 SHEETS	STA. 501+00.00 TO STA. 516+00.00	ILLINOIS FED. AID PROJECT		CONTRACT NO. 68620



PAVEMENT MARKING LEGEND

- | | |
|---|--|
| ① PREFORMED PLASTIC PAVEMENT MARKING, TYPE B - LINE 6" (WHITE) (10' DASH, 30' SKIP) | ⑨ MODIFIED URETHANE PAVEMENT MARKING - LINE 4" (YELLOW) |
| ② PREFORMED PLASTIC PAVEMENT MARKING, TYPE B - LINE 8" (WHITE) (3' DASH, 9' SKIP) | ⑩ MODIFIED URETHANE PAVEMENT MARKING - LINE 8" (YELLOW) |
| ③ PREFORMED PLASTIC PAVEMENT MARKING, TYPE B - LINE 8" (WHITE) (2' DASH, 6' SKIP) | ⑪ RAISED REFLECTIVE PAVEMENT MARKER (ONE-WAY CRYSTAL) |
| ④ MODIFIED URETHANE PAVEMENT MARKING - LETTERS AND SYMBOLS (WHITE) | ⑫ RAISED REFLECTIVE PAVEMENT MARKER (ONE-WAY AMBER) |
| ⑤ MODIFIED URETHANE PAVEMENT MARKING - LINE 4" (WHITE) | ⑬ MODIFIED URETHANE PAVEMENT MARKING - LINE 12" (YELLOW) |
| ⑥ MODIFIED URETHANE PAVEMENT MARKING - LINE 8" (WHITE) | ⑭ RAISED REFLECTIVE PAVEMENT MARKER (TWO-WAY AMBER) |
| ⑦ MODIFIED URETHANE PAVEMENT MARKING - LINE 12" (WHITE) | ⑮ MODIFIED URETHANE PAVEMENT MARKING - LINE 4" (YELLOW) (DOUBLE) |
| ⑧ MODIFIED URETHANE PAVEMENT MARKING - LINE 24" (WHITE) | ⑯ PREFORMED PLASTIC PAVEMENT MARKING, TYPE B - LINE 6" (YELLOW) (10' DASH, 30' SKIP) |
| | ⑰ PREFORMED PLASTIC PAVEMENT MARKING, TYPE B - LINE 6" (YELLOW) |

FILE NAME =	DESIGNED - SMS	REVISED -
...D468620-sh1-1-74-pmk05.dgn	DRAWN - JLT	REVISED -
USER NAME = IDOT	CHECKED - LDC	REVISED -
PLOT DATE = 7/16/2012	DATE - JULY 20, 2012	REVISED -

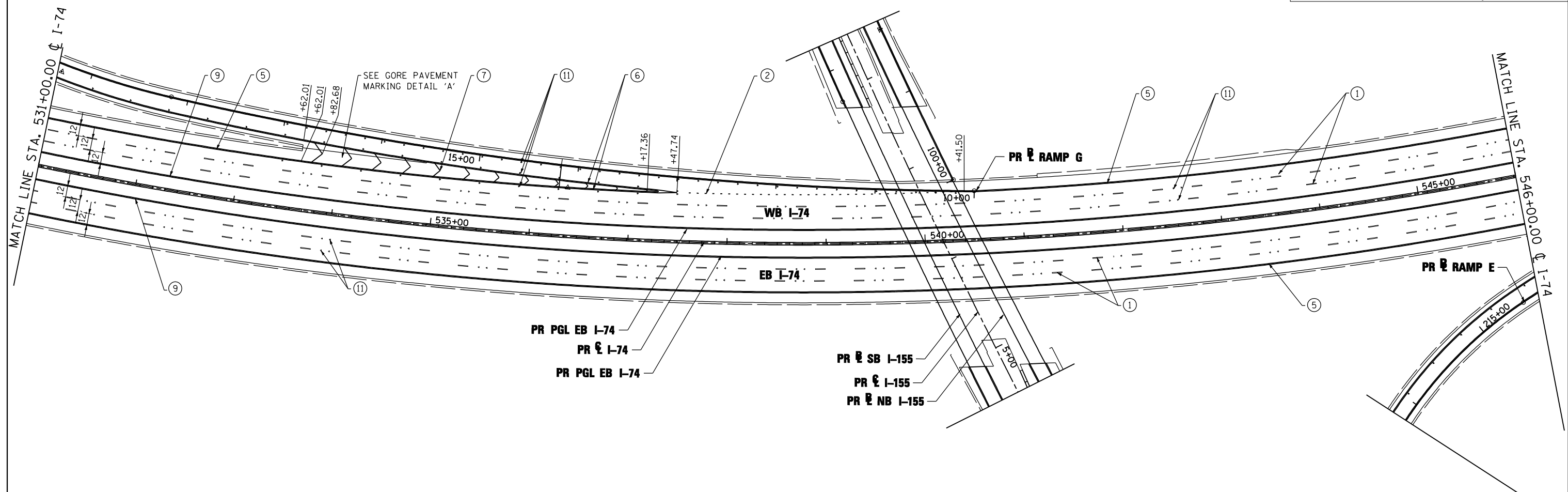
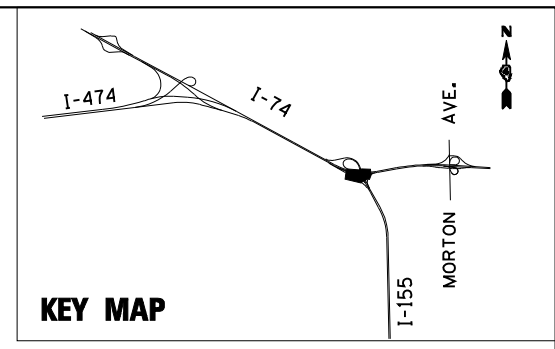


**STATE OF ILLINOIS
DEPARTMENT OF TRANSPORTATION**

**PAVEMENT MARKING PLAN
I-74**

SCALE: 1"=50' SHEET NO. 8 OF 43 SHEETS STA. 516+00.00 TO STA. 531+00.00

F.A.I. RTE.	SECTION	COUNTY	TOTAL SHEETS	SHEET NO.
90-I14R(14HB-4,14,14HB)BR	TAZEWELL	ILLINOIS	2433	1512
CONTRACT NO. 68620			ILLINOIS FED. AID PROJECT	



PAVEMENT MARKING LEGEND

- ① PREFORMED PLASTIC PAVEMENT MARKING, TYPE B - LINE 6" (WHITE) (10' DASH, 30' SKIP)
- ② PREFORMED PLASTIC PAVEMENT MARKING, TYPE B - LINE 8" (WHITE) (3' DASH, 9' SKIP)
- ③ PREFORMED PLASTIC PAVEMENT MARKING, TYPE B - LINE 8" (WHITE) (2' DASH, 6' SKIP)
- ④ MODIFIED URETHANE PAVEMENT MARKING - LETTERS AND SYMBOLS (WHITE)
- ⑤ MODIFIED URETHANE PAVEMENT MARKING - LINE 4" (WHITE)
- ⑥ MODIFIED URETHANE PAVEMENT MARKING - LINE 8" (WHITE)
- ⑦ MODIFIED URETHANE PAVEMENT MARKING - LINE 12" (WHITE)
- ⑧ MODIFIED URETHANE PAVEMENT MARKING - LINE 24" (WHITE)
- ⑨ MODIFIED URETHANE PAVEMENT MARKING - LINE 4" (YELLOW)
- ⑩ MODIFIED URETHANE PAVEMENT MARKING - LINE 8" (YELLOW)
- ⑪ RAISED REFLECTIVE PAVEMENT MARKER (ONE-WAY CRYSTAL)
- ⑫ RAISED REFLECTIVE PAVEMENT MARKER (ONE-WAY AMBER)
- ⑬ MODIFIED URETHANE PAVEMENT MARKING - LINE 12" (YELLOW)
- ⑭ RAISED REFLECTIVE PAVEMENT MARKER (TWO-WAY AMBER)
- ⑮ MODIFIED URETHANE PAVEMENT MARKING - LINE 4" (YELLOW) (DOUBLE)
- ⑯ PREFORMED PLASTIC PAVEMENT MARKING, TYPE B - LINE 6" (YELLOW) (10' DASH, 30' SKIP)
- ⑰ PREFORMED PLASTIC PAVEMENT MARKING, TYPE B - LINE 6" (YELLOW)

FILE NAME =	DESIGNED - SMS	REVISED -
...\\D468620-shr-1-74-pmk06.dgn	DRAWN - JLT	REVISED -
USER NAME = IDOT	CHECKED - LDC	REVISED -
PLOT DATE = 7/16/2012	DATE - JULY 20, 2012	REVISED -

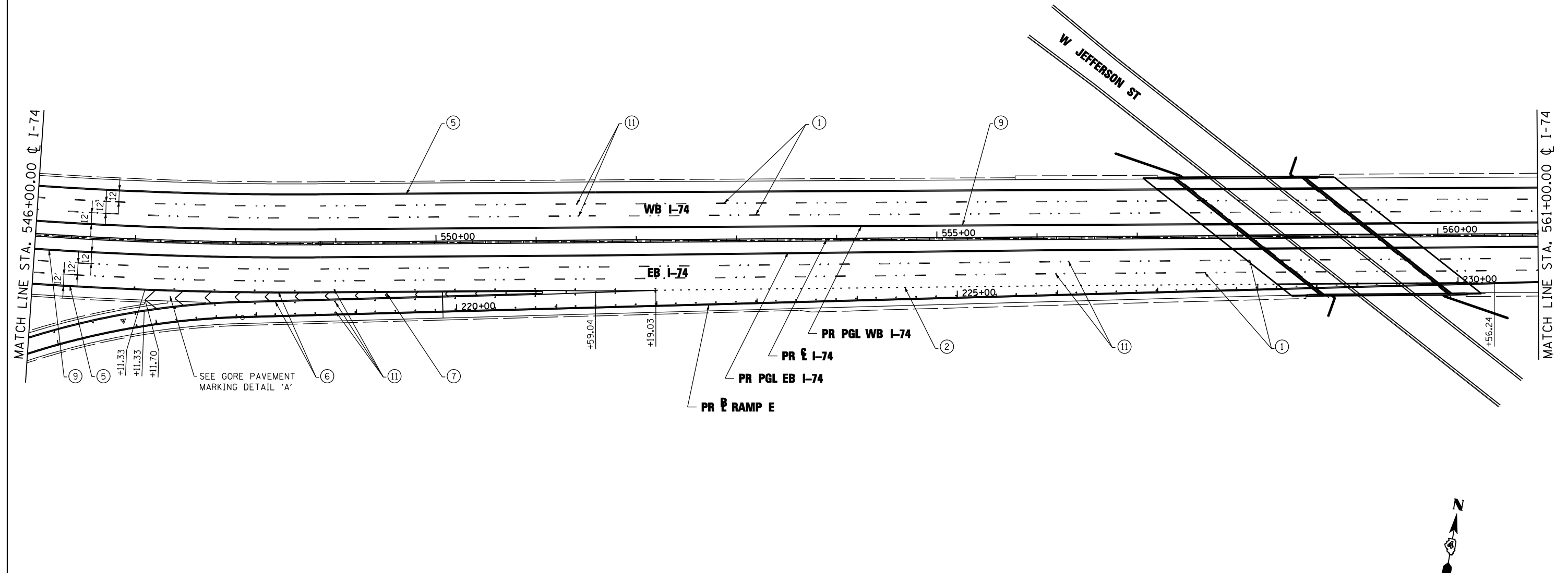
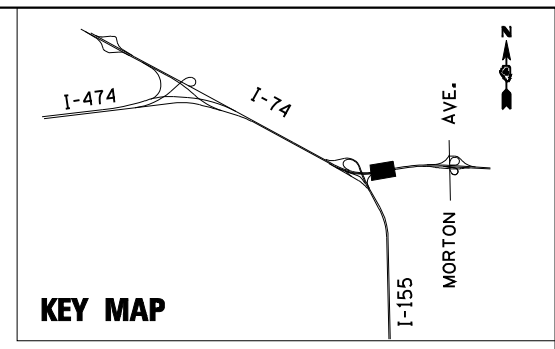


**STATE OF ILLINOIS
DEPARTMENT OF TRANSPORTATION**

**PAVEMENT MARKING PLAN
I-74**

SCALE: 1"=50' SHEET NO. 9 OF 43 SHEETS STA. 531+00.00 TO STA. 546+00.00

F.A.I. RTE.	SECTION	COUNTY	TOTAL SHEETS	SHEET NO.
90-[14R;14HB-4,14,14HVB]BR	TAZEWELL	ILLINOIS	2433	1513
CONTRACT NO. 68620				



PAVEMENT MARKING LEGEND

- | | |
|---|--|
| ① PREFORMED PLASTIC PAVEMENT MARKING, TYPE B - LINE 6" (WHITE) (10' DASH, 30' SKIP) | ⑨ MODIFIED URETHANE PAVEMENT MARKING - LINE 4" (YELLOW) |
| ② PREFORMED PLASTIC PAVEMENT MARKING, TYPE B - LINE 8" (WHITE) (3' DASH, 9' SKIP) | ⑩ MODIFIED URETHANE PAVEMENT MARKING - LINE 8" (YELLOW) |
| ③ PREFORMED PLASTIC PAVEMENT MARKING, TYPE B - LINE 8" (WHITE) (2' DASH, 6' SKIP) | ⑪ RAISED REFLECTIVE PAVEMENT MARKER (ONE-WAY CRYSTAL) |
| ④ MODIFIED URETHANE PAVEMENT MARKING - LETTERS AND SYMBOLS (WHITE) | ⑫ RAISED REFLECTIVE PAVEMENT MARKER (ONE-WAY AMBER) |
| ⑤ MODIFIED URETHANE PAVEMENT MARKING - LINE 4" (WHITE) | ⑬ MODIFIED URETHANE PAVEMENT MARKING - LINE 12" (YELLOW) |
| ⑥ MODIFIED URETHANE PAVEMENT MARKING - LINE 8" (WHITE) | ⑭ RAISED REFLECTIVE PAVEMENT MARKER (TWO-WAY AMBER) |
| ⑦ MODIFIED URETHANE PAVEMENT MARKING - LINE 12" (WHITE) | ⑮ MODIFIED URETHANE PAVEMENT MARKING - LINE 4" (YELLOW) (DOUBLE) |
| ⑧ MODIFIED URETHANE PAVEMENT MARKING - LINE 24" (WHITE) | ⑯ PREFORMED PLASTIC PAVEMENT MARKING, TYPE B - LINE 6" (YELLOW) (10' DASH, 30' SKIP) |
| | ⑰ PREFORMED PLASTIC PAVEMENT MARKING, TYPE B - LINE 6" (YELLOW) |



FILE NAME =	DESIGNED - SMS	REVISED -
...D468620-sh1-1-74-pmk07.dgn	DRAWN - JLT	REVISED -
USER NAME = IDOT	CHECKED - LDC	REVISED -
PLOT DATE = 7/16/2012	DATE - JULY 20, 2012	REVISED -

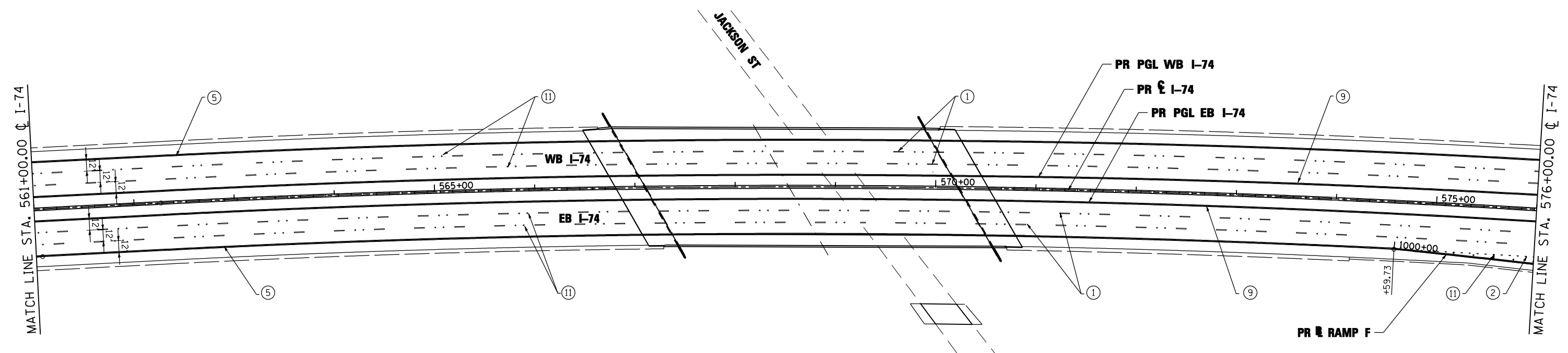
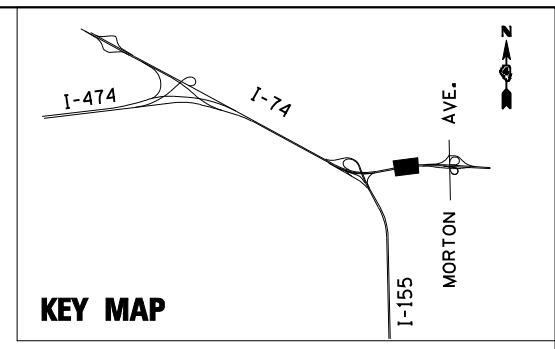


**STATE OF ILLINOIS
DEPARTMENT OF TRANSPORTATION**

**PAVEMENT MARKING PLAN
I-74**

SCALE: 1"=50' SHEET NO. 10 OF 43 SHEETS STA. 546+00.00 TO STA. 561+00.00

F.A.I. RTE.	SECTION	COUNTY	TOTAL SHEETS	SHEET NO.
• 90-[I4R]x[I4HB-4,I4,14HVB]BR	TAZEWELL	2433	1514	
CONTRACT NO. 68620				
ILLINOIS FED. AID PROJECT				



PAVEMENT MARKING LEGEND

- ① PREFORMED PLASTIC PAVEMENT MARKING, TYPE B - LINE 6" (WHITE) (10' DASH, 30' SKIP)
- ② PREFORMED PLASTIC PAVEMENT MARKING, TYPE B - LINE 8" (WHITE) (3' DASH, 9' SKIP)
- ③ PREFORMED PLASTIC PAVEMENT MARKING, TYPE B - LINE 8" (WHITE) (2' DASH, 6' SKIP)
- ④ MODIFIED URETHANE PAVEMENT MARKING - LETTERS AND SYMBOLS (WHITE)
- ⑤ MODIFIED URETHANE PAVEMENT MARKING - LINE 4" (WHITE)
- ⑥ MODIFIED URETHANE PAVEMENT MARKING - LINE 8" (WHITE)
- ⑦ MODIFIED URETHANE PAVEMENT MARKING - LINE 12" (WHITE)
- ⑧ MODIFIED URETHANE PAVEMENT MARKING - LINE 24" (WHITE)
- ⑨ MODIFIED URETHANE PAVEMENT MARKING - LINE 4" (YELLOW)
- ⑩ MODIFIED URETHANE PAVEMENT MARKING - LINE 8" (YELLOW)
- ⑪ RAISED REFLECTIVE PAVEMENT MARKER (ONE-WAY CRYSTAL)
- ⑫ RAISED REFLECTIVE PAVEMENT MARKER (ONE-WAY AMBER)
- ⑬ MODIFIED URETHANE PAVEMENT MARKING - LINE 12" (YELLOW)
- ⑭ RAISED REFLECTIVE PAVEMENT MARKER (TWO-WAY AMBER)
- ⑮ MODIFIED URETHANE PAVEMENT MARKING - LINE 4" (YELLOW) (DOUBLE)
- ⑯ PREFORMED PLASTIC PAVEMENT MARKING, TYPE B - LINE 6" (YELLOW) (10' DASH, 30' SKIP)
- ⑰ PREFORMED PLASTIC PAVEMENT MARKING, TYPE B - LINE 6" (YELLOW)

FILE NAME =	DESIGNED - SMS	REVISED -
...\\D468620-sh1-1-74-pmk08.dgn	DRAWN - JLT	REVISED -
USER NAME = IDOT	CHECKED - LDC	REVISED -
PLOT DATE = 7/16/2012	DATE - JULY 20, 2012	REVISED -



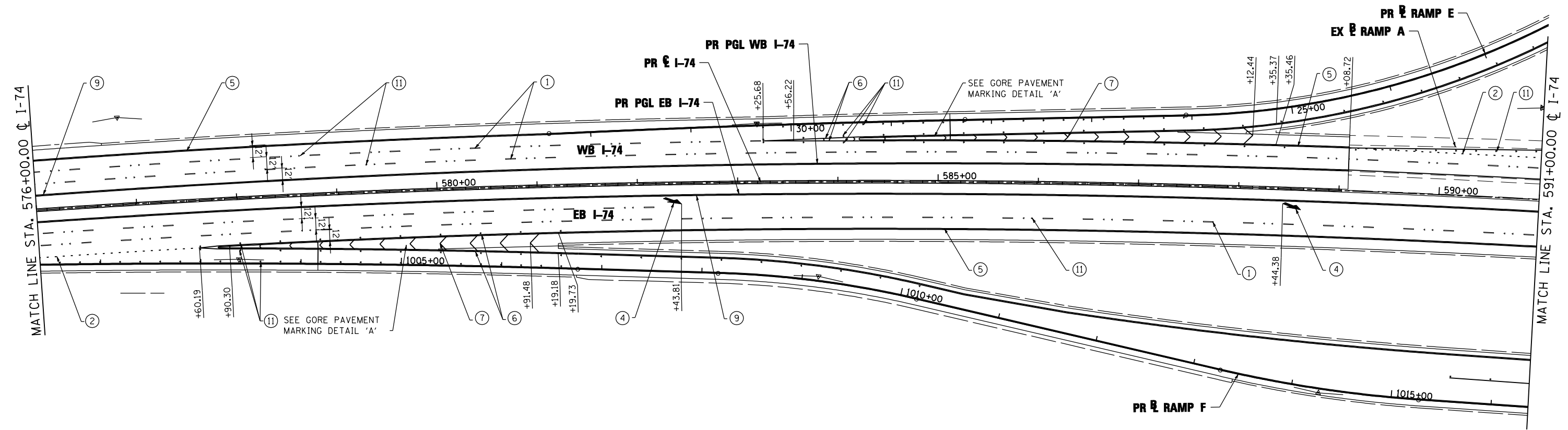
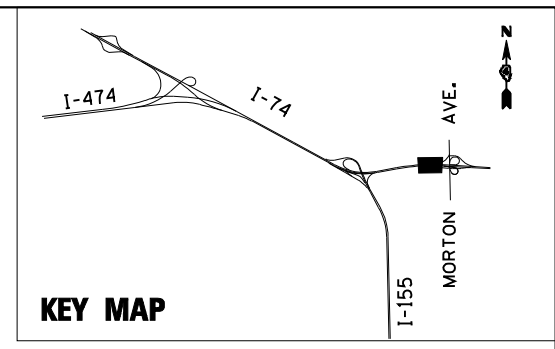
**STATE OF ILLINOIS
DEPARTMENT OF TRANSPORTATION**

**PAVEMENT MARKING PLAN
I-74**

SCALE: 1"=50' SHEET NO. 11 OF 43 SHEETS STA. 561+00.00 TO STA. 576+00.00

F.A.I. RTE.	SECTION	COUNTY	TOTAL SHEETS	SHEET NO.
90-[14R;14HB-4,14,14HVB]BR	TAZEWELL	2433	1515	
CONTRACT NO. 68620				

ILLINOIS FED. AID PROJECT



PAVEMENT MARKING LEGEND

- | | |
|---|--|
| ① PREFORMED PLASTIC PAVEMENT MARKING, TYPE B - LINE 6" (WHITE) (10' DASH, 30' SKIP) | ⑨ MODIFIED URETHANE PAVEMENT MARKING - LINE 4" (YELLOW) |
| ② PREFORMED PLASTIC PAVEMENT MARKING, TYPE B - LINE 8" (WHITE) (3' DASH, 9' SKIP) | ⑩ MODIFIED URETHANE PAVEMENT MARKING - LINE 8" (YELLOW) |
| ③ PREFORMED PLASTIC PAVEMENT MARKING, TYPE B - LINE 8" (WHITE) (2' DASH, 6' SKIP) | ⑪ RAISED REFLECTIVE PAVEMENT MARKER (ONE-WAY CRYSTAL) |
| ④ MODIFIED URETHANE PAVEMENT MARKING - LETTERS AND SYMBOLS (WHITE) | ⑫ RAISED REFLECTIVE PAVEMENT MARKER (ONE-WAY AMBER) |
| ⑤ MODIFIED URETHANE PAVEMENT MARKING - LINE 4" (WHITE) | ⑬ MODIFIED URETHANE PAVEMENT MARKING - LINE 12" (YELLOW) |
| ⑥ MODIFIED URETHANE PAVEMENT MARKING - LINE 8" (WHITE) | ⑭ RAISED REFLECTIVE PAVEMENT MARKER (TWO-WAY AMBER) |
| ⑦ MODIFIED URETHANE PAVEMENT MARKING - LINE 12" (WHITE) | ⑮ MODIFIED URETHANE PAVEMENT MARKING - LINE 4" (YELLOW) (DOUBLE) |
| ⑧ MODIFIED URETHANE PAVEMENT MARKING - LINE 24" (WHITE) | ⑯ PREFORMED PLASTIC PAVEMENT MARKING, TYPE B - LINE 6" (YELLOW) (10' DASH, 30' SKIP) |
| | ⑰ PREFORMED PLASTIC PAVEMENT MARKING, TYPE B - LINE 6" (YELLOW) |

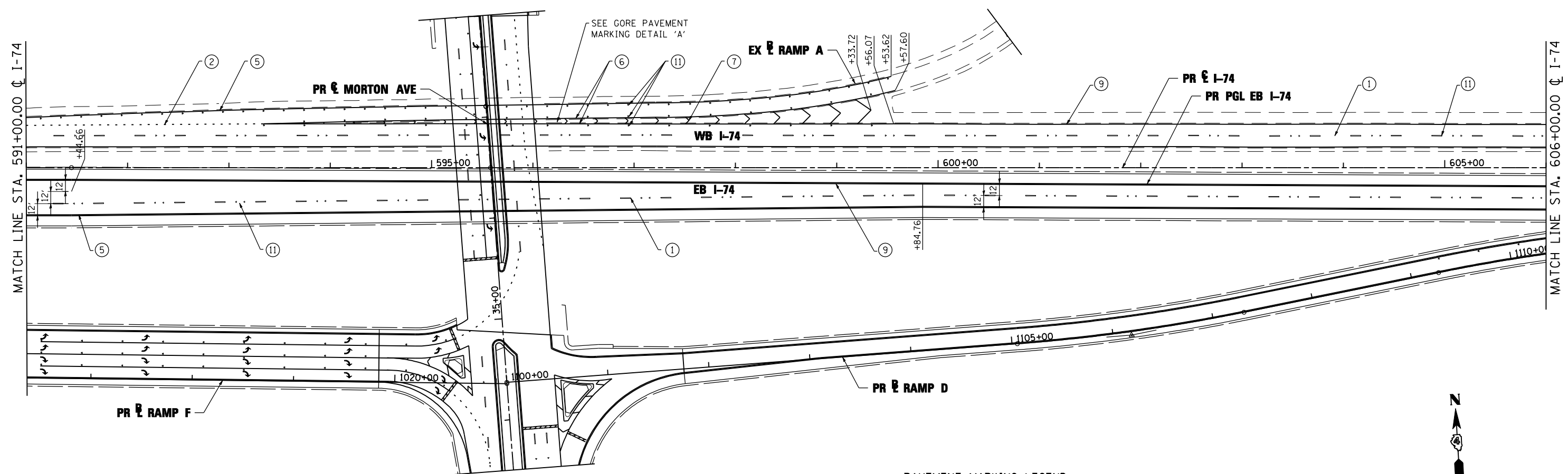
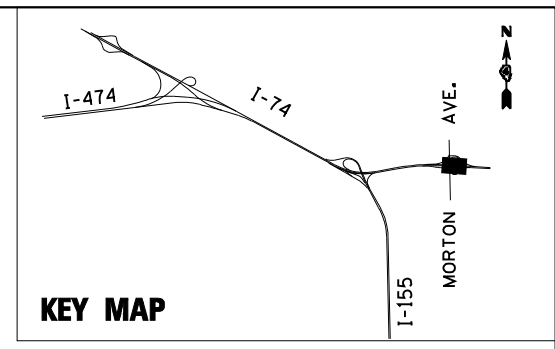
FILE NAME =	DESIGNED - SMS	REVISED -
... \D468620-sh1-1-74-pmk09.dgn	DRAWN - JLT	REVISED -
USER NAME = IDOT	CHECKED - LDC	REVISED -
PLOT DATE = 7/16/2012	DATE - JULY 20, 2012	REVISED -



**STATE OF ILLINOIS
DEPARTMENT OF TRANSPORTATION**

PAVEMENT MARKING PLAN	
I-74	
SCALE: 1"=50'	SHEET NO. 12 OF 43 SHEETS
STA. 576+00.00 TO STA. 591+00.00	

F.A.I. RTE.	SECTION	COUNTY	TOTAL SHEETS	SHEET NO.
90-[14R;14HB-4,14,14HB]BR	TAZEWELL	2433	1516	
CONTRACT NO. 68620				
ILLINOIS FED. AID PROJECT				



PAVEMENT MARKING LEGEND

- ① PREFORMED PLASTIC PAVEMENT MARKING, TYPE B - LINE 6" (WHITE) (10' DASH, 30' SKIP)
- ② PREFORMED PLASTIC PAVEMENT MARKING, TYPE B - LINE 8" (WHITE) (3' DASH, 9' SKIP)
- ③ PREFORMED PLASTIC PAVEMENT MARKING, TYPE B - LINE 8" (WHITE) (2' DASH, 6' SKIP)
- ④ MODIFIED URETHANE PAVEMENT MARKING - LETTERS AND SYMBOLS (WHITE)
- ⑤ MODIFIED URETHANE PAVEMENT MARKING - LINE 4" (WHITE)
- ⑥ MODIFIED URETHANE PAVEMENT MARKING - LINE 8" (WHITE)
- ⑦ MODIFIED URETHANE PAVEMENT MARKING - LINE 12" (WHITE)
- ⑧ MODIFIED URETHANE PAVEMENT MARKING - LINE 24" (WHITE)
- ⑨ MODIFIED URETHANE PAVEMENT MARKING - LINE 4" (YELLOW)
- ⑩ MODIFIED URETHANE PAVEMENT MARKING - LINE 8" (YELLOW)
- ⑪ RAISED REFLECTIVE PAVEMENT MARKER (ONE-WAY CRYSTAL)
- ⑫ RAISED REFLECTIVE PAVEMENT MARKER (ONE-WAY AMBER)
- ⑬ MODIFIED URETHANE PAVEMENT MARKING - LINE 12" (YELLOW)
- ⑭ RAISED REFLECTIVE PAVEMENT MARKER (TWO-WAY AMBER)
- ⑮ MODIFIED URETHANE PAVEMENT MARKING - LINE 4" (YELLOW) (DOUBLE)
- ⑯ PREFORMED PLASTIC PAVEMENT MARKING, TYPE B - LINE 6" (YELLOW) (10' DASH, 30' SKIP)
- ⑰ PREFORMED PLASTIC PAVEMENT MARKING, TYPE B - LINE 6" (YELLOW)

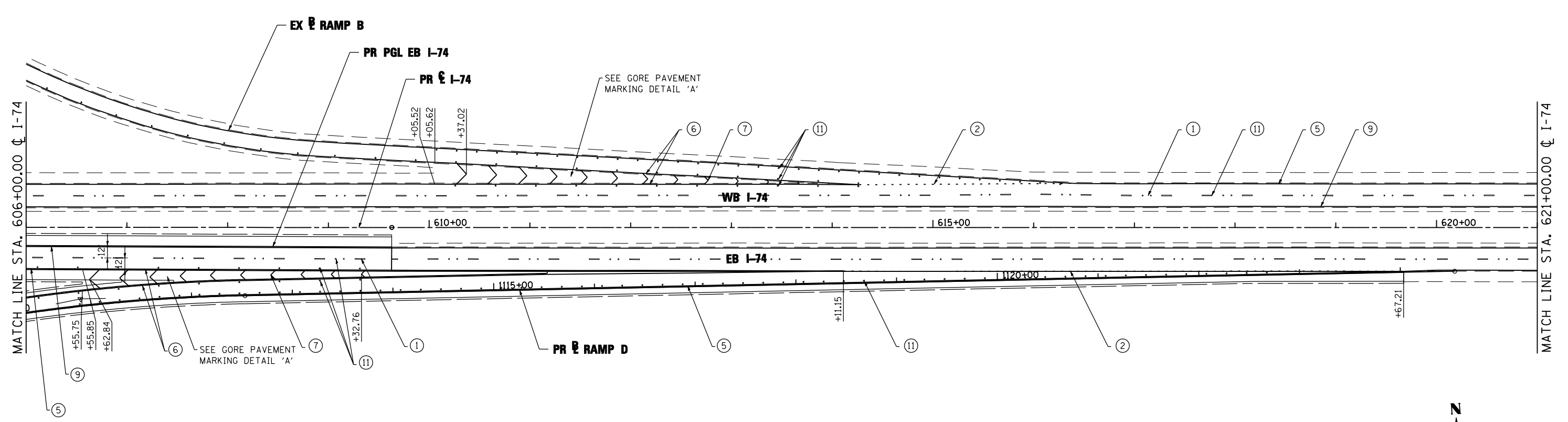
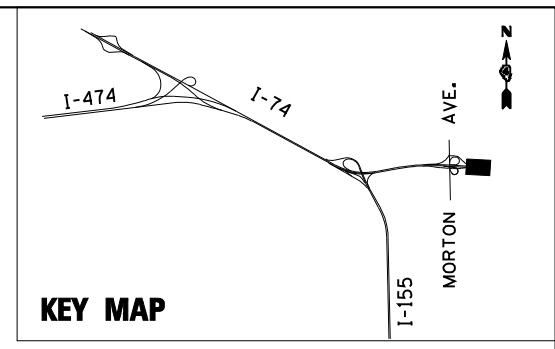
FILE NAME =	DESIGNED - SMS	REVISED -
...\\D468620-sh1-1-74-pmk10.dgn	DRAWN - JLT	REVISED -
USER NAME = IDOT	CHECKED - LDC	REVISED -
PLOT DATE = 7/16/2012	DATE - JULY 20, 2012	REVISED -



**STATE OF ILLINOIS
DEPARTMENT OF TRANSPORTATION**

PAVEMENT MARKING PLAN	
I-74	
SCALE: 1"=50'	SHEET NO. 13 OF 43 SHEETS
STA. 591+00.00 TO STA. 606+00.00	

F.A.I. RTE.	SECTION	COUNTY	TOTAL SHEETS	SHEET NO.
• 90-[14R;14HB-4,14,14HVB]BR	TAZEWELL	2433	1517	
CONTRACT NO. 68620			ILLINOIS FED. AID PROJECT	



PAVEMENT MARKING LEGEND

- | | |
|---|--|
| ① PREFORMED PLASTIC PAVEMENT MARKING, TYPE B - LINE 6" (WHITE) (10' DASH, 30' SKIP) | ⑨ MODIFIED URETHANE PAVEMENT MARKING - LINE 4" (YELLOW) |
| ② PREFORMED PLASTIC PAVEMENT MARKING, TYPE B - LINE 8" (WHITE) (3' DASH, 9' SKIP) | ⑩ MODIFIED URETHANE PAVEMENT MARKING - LINE 8" (YELLOW) |
| ③ PREFORMED PLASTIC PAVEMENT MARKING, TYPE B - LINE 8" (WHITE) (2' DASH, 6' SKIP) | ⑪ RAISED REFLECTIVE PAVEMENT MARKER (ONE-WAY CRYSTAL) |
| ④ MODIFIED URETHANE PAVEMENT MARKING - LETTERS AND SYMBOLS (WHITE) | ⑫ RAISED REFLECTIVE PAVEMENT MARKER (ONE-WAY AMBER) |
| ⑤ MODIFIED URETHANE PAVEMENT MARKING - LINE 4" (WHITE) | ⑬ MODIFIED URETHANE PAVEMENT MARKING - LINE 12" (YELLOW) |
| ⑥ MODIFIED URETHANE PAVEMENT MARKING - LINE 8" (WHITE) | ⑭ RAISED REFLECTIVE PAVEMENT MARKER (TWO-WAY AMBER) |
| ⑦ MODIFIED URETHANE PAVEMENT MARKING - LINE 12" (WHITE) | ⑮ MODIFIED URETHANE PAVEMENT MARKING - LINE 4" (YELLOW) (DOUBLE) |
| ⑧ MODIFIED URETHANE PAVEMENT MARKING - LINE 24" (WHITE) | ⑯ PREFORMED PLASTIC PAVEMENT MARKING, TYPE B - LINE 6" (YELLOW) (10' DASH, 30' SKIP) |
| | ⑰ PREFORMED PLASTIC PAVEMENT MARKING, TYPE B - LINE 6" (YELLOW) |

FILE NAME =	DESIGNED - SMS	REVISED -
...D468620-sh1-1-74-pmk11.dgn	DRAWN - JLT	REVISED -
USER NAME = IDOT	CHECKED - LDC	REVISED -
PLOT DATE = 7/16/2012	DATE - JULY 20, 2012	REVISED -



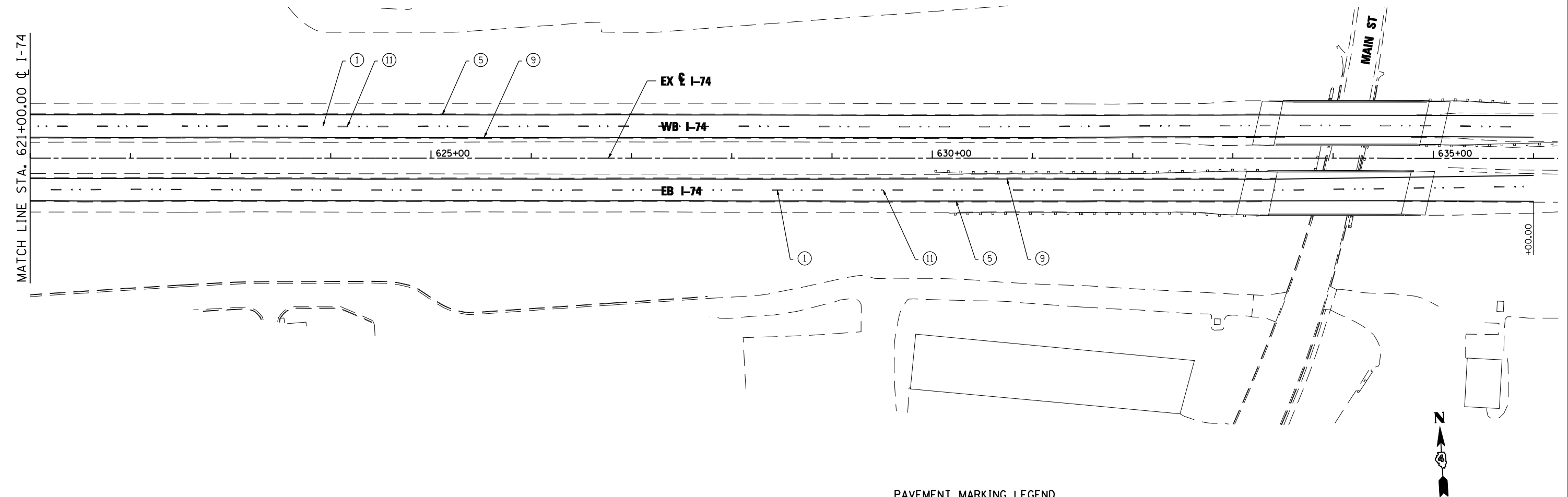
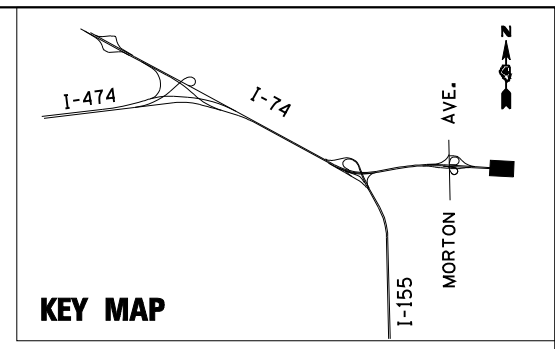
**STATE OF ILLINOIS
DEPARTMENT OF TRANSPORTATION**

**PAVEMENT MARKING PLAN
I-74**

SCALE: 1"=50' SHEET NO. 14 OF 43 SHEETS STA. 606+00.00 TO STA. 621+00.00

F.A.I. RTE.	SECTION	COUNTY	TOTAL SHEETS	SHEET NO.
90-[14R;14HB-4,14,14HVB]BR	TAZEWELL	ILLINOIS	2433	1518
CONTRACT NO. 68620				

• 74 & 155



PAVEMENT MARKING LEGEND

- ① PREFORMED PLASTIC PAVEMENT MARKING, TYPE B - LINE 6" (WHITE) (10' DASH, 30' SKIP)
- ② PREFORMED PLASTIC PAVEMENT MARKING, TYPE B - LINE 8" (WHITE) (3' DASH, 9' SKIP)
- ③ PREFORMED PLASTIC PAVEMENT MARKING, TYPE B - LINE 8" (WHITE) (2' DASH, 6' SKIP)
- ④ MODIFIED URETHANE PAVEMENT MARKING - LETTERS AND SYMBOLS (WHITE)
- ⑤ MODIFIED URETHANE PAVEMENT MARKING - LINE 4" (WHITE)
- ⑥ MODIFIED URETHANE PAVEMENT MARKING - LINE 8" (WHITE)
- ⑦ MODIFIED URETHANE PAVEMENT MARKING - LINE 12" (WHITE)
- ⑧ MODIFIED URETHANE PAVEMENT MARKING - LINE 24" (WHITE)
- ⑨ MODIFIED URETHANE PAVEMENT MARKING - LINE 4" (YELLOW)
- ⑩ MODIFIED URETHANE PAVEMENT MARKING - LINE 8" (YELLOW)
- ⑪ RAISED REFLECTIVE PAVEMENT MARKER (ONE-WAY CRYSTAL)
- ⑫ RAISED REFLECTIVE PAVEMENT MARKER (ONE-WAY AMBER)
- ⑬ MODIFIED URETHANE PAVEMENT MARKING - LINE 12" (YELLOW)
- ⑭ RAISED REFLECTIVE PAVEMENT MARKER (TWO-WAY AMBER)
- ⑮ MODIFIED URETHANE PAVEMENT MARKING - LINE 4" (YELLOW) (DOUBLE)
- ⑯ PREFORMED PLASTIC PAVEMENT MARKING, TYPE B - LINE 6" (YELLOW) (10' DASH, 30' SKIP)
- ⑰ PREFORMED PLASTIC PAVEMENT MARKING, TYPE B - LINE 6" (YELLOW)

FILE NAME =	DESIGNED - SMS	REVISED -
...\\D468620-shr-1-74-pmk12.dgn	DRAWN - JLT	REVISED -
USER NAME = IDOT	CHECKED - LDC	REVISED -
PLOT DATE = 7/16/2012	DATE - JULY 20, 2012	REVISED -

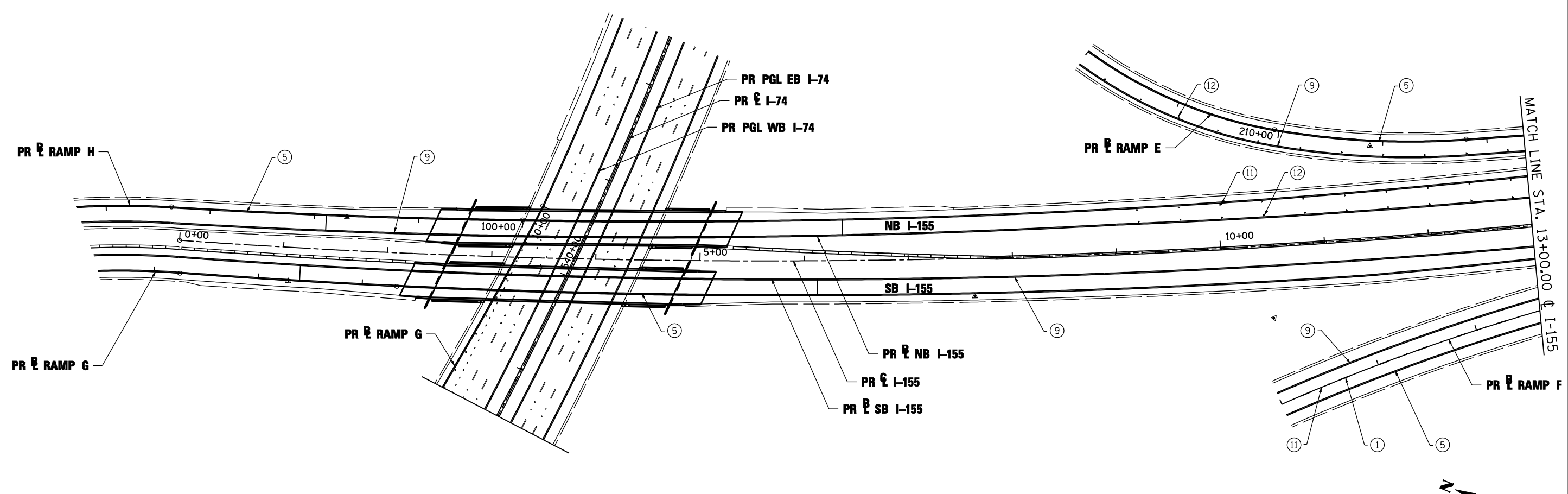
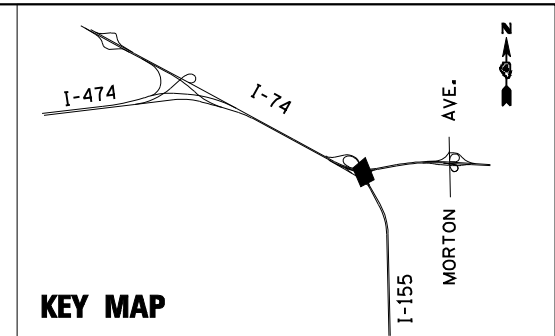


**STATE OF ILLINOIS
DEPARTMENT OF TRANSPORTATION**

**PAVEMENT MARKING PLAN
I-74**

SCALE: 1"=50' SHEET NO. 15 OF 43 SHEETS STA. 621+00.00 TO STA. 635+00.00

F.A.I. RTE.	SECTION	COUNTY	TOTAL SHEETS	SHEET NO.
90-[14R(14HB-4,14,14HB)BR]	TAZEWELL	ILLINOIS	2433	1519
			CONTRACT NO. 68620	
ILLINOIS FED. AID PROJECT				



PAVEMENT MARKING LEGEND

- ① PREFORMED PLASTIC PAVEMENT MARKING, TYPE B - LINE 6" (WHITE) (10' DASH, 30' SKIP)
- ② PREFORMED PLASTIC PAVEMENT MARKING, TYPE B - LINE 8" (WHITE) (3' DASH, 9' SKIP)
- ③ PREFORMED PLASTIC PAVEMENT MARKING, TYPE B - LINE 8" (WHITE) (2' DASH, 6' SKIP)
- ④ MODIFIED URETHANE PAVEMENT MARKING - LETTERS AND SYMBOLS (WHITE)
- ⑤ MODIFIED URETHANE PAVEMENT MARKING - LINE 4" (WHITE)
- ⑥ MODIFIED URETHANE PAVEMENT MARKING - LINE 8" (WHITE)
- ⑦ MODIFIED URETHANE PAVEMENT MARKING - LINE 12" (WHITE)
- ⑧ MODIFIED URETHANE PAVEMENT MARKING - LINE 24" (WHITE)
- ⑨ MODIFIED URETHANE PAVEMENT MARKING - LINE 4" (YELLOW)
- ⑩ MODIFIED URETHANE PAVEMENT MARKING - LINE 8" (YELLOW)
- ⑪ RAISED REFLECTIVE PAVEMENT MARKER (ONE-WAY CRYSTAL)
- ⑫ RAISED REFLECTIVE PAVEMENT MARKER (ONE-WAY AMBER)
- ⑬ MODIFIED URETHANE PAVEMENT MARKING - LINE 12" (YELLOW)
- ⑭ RAISED REFLECTIVE PAVEMENT MARKER (TWO-WAY AMBER)
- ⑮ MODIFIED URETHANE PAVEMENT MARKING - LINE 4" (YELLOW) (DOUBLE)
- ⑯ PREFORMED PLASTIC PAVEMENT MARKING, TYPE B - LINE 6" (YELLOW) (10' DASH, 30' SKIP)
- ⑰ PREFORMED PLASTIC PAVEMENT MARKING, TYPE B - LINE 6" (YELLOW)

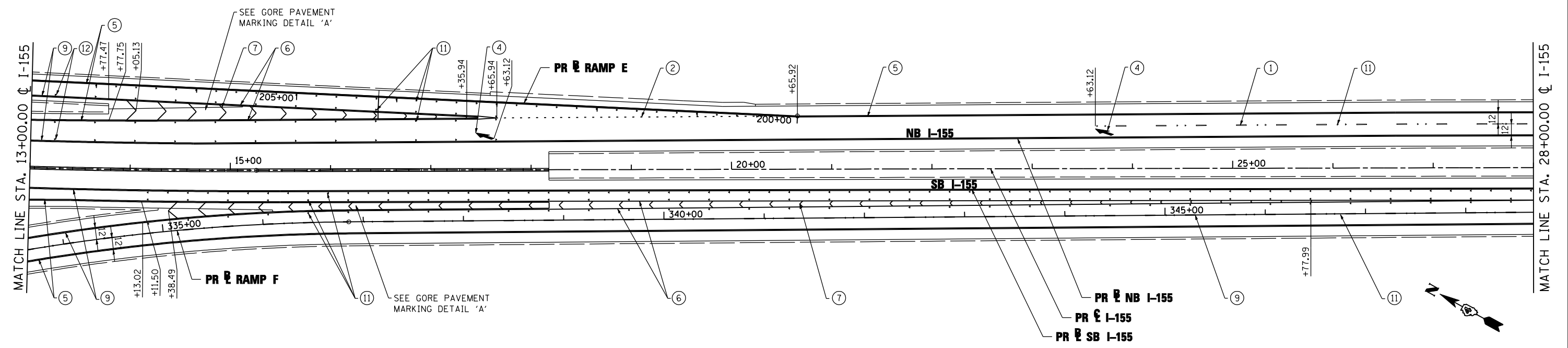
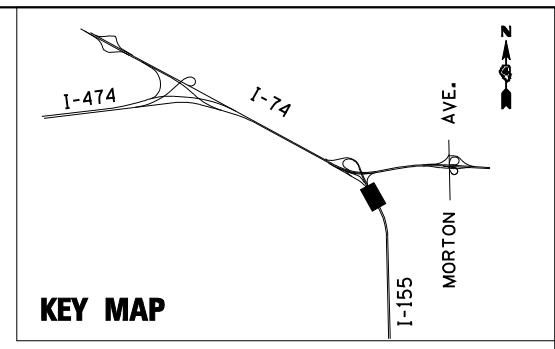
FILE NAME =	DESIGNED - SMS	REVISED -
...\\D468620-sh-1-155-pmk13.dgn	DRAWN - JLT	REVISED -
USER NAME = IDOT	CHECKED - LDC	REVISED -
PLOT DATE = 7/16/2012	DATE - JULY 20, 2012	REVISED -



**STATE OF ILLINOIS
DEPARTMENT OF TRANSPORTATION**

**PAVEMENT MARKING PLAN
I-155**
SCALE: 1"=50' SHEET NO. 16 OF 43 SHEETS STA. 00+00.00 TO STA. 13+00.00

F.A.I. RTE.	SECTION	COUNTY	TOTAL SHEETS	SHEET NO.
90-[14R;14HB-4,14,14HVB]BR		TAZEWELL	2433	1520
CONTRACT NO. 68620			ILLINOIS FED. AID PROJECT	



PAVEMENT MARKING LEGEND

- ① PREFORMED PLASTIC PAVEMENT MARKING, TYPE B - LINE 6" (WHITE) (10' DASH, 30' SKIP)
- ② PREFORMED PLASTIC PAVEMENT MARKING, TYPE B - LINE 8" (WHITE) (3' DASH, 9' SKIP)
- ③ PREFORMED PLASTIC PAVEMENT MARKING, TYPE B - LINE 8" (WHITE) (2' DASH, 6' SKIP)
- ④ MODIFIED URETHANE PAVEMENT MARKING - LETTERS AND SYMBOLS (WHITE)
- ⑤ MODIFIED URETHANE PAVEMENT MARKING - LINE 4" (WHITE)
- ⑥ MODIFIED URETHANE PAVEMENT MARKING - LINE 8" (WHITE)
- ⑦ MODIFIED URETHANE PAVEMENT MARKING - LINE 12" (WHITE)
- ⑧ MODIFIED URETHANE PAVEMENT MARKING - LINE 24" (WHITE)
- ⑨ MODIFIED URETHANE PAVEMENT MARKING - LINE 4" (YELLOW)
- ⑩ MODIFIED URETHANE PAVEMENT MARKING - LINE 8" (YELLOW)
- ⑪ RAISED REFLECTIVE PAVEMENT MARKER (ONE-WAY CRYSTAL)
- ⑫ RAISED REFLECTIVE PAVEMENT MARKER (ONE-WAY AMBER)
- ⑬ MODIFIED URETHANE PAVEMENT MARKING - LINE 12" (YELLOW)
- ⑭ RAISED REFLECTIVE PAVEMENT MARKER (TWO-WAY AMBER)
- ⑮ MODIFIED URETHANE PAVEMENT MARKING - LINE 4" (YELLOW) (DOUBLE)
- ⑯ PREFORMED PLASTIC PAVEMENT MARKING, TYPE B - LINE 6" (YELLOW) (10' DASH, 30' SKIP)
- ⑰ PREFORMED PLASTIC PAVEMENT MARKING, TYPE B - LINE 6" (YELLOW)

FILE NAME =	DESIGNED - SMS	REVISED -
...\\D468620-shr-1-155-pmk14.dgn	DRAWN - JLT	REVISED -
USER NAME = IDOT	CHECKED - LDC	REVISED -
PLOT DATE = 7/16/2012	DATE - JULY 20, 2012	REVISED -

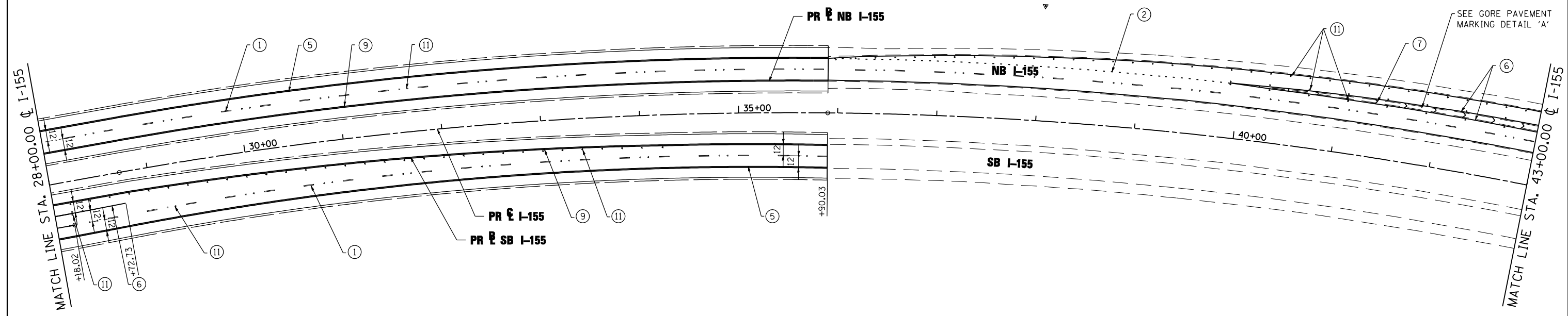
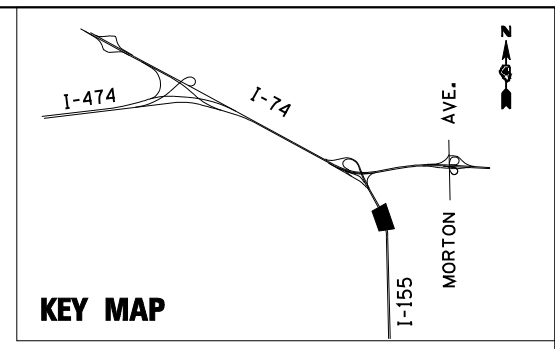


STATE OF ILLINOIS
DEPARTMENT OF TRANSPORTATION

PAVEMENT MARKING PLAN
I-155

SCALE: 1"=50' SHEET NO. 17 OF 43 SHEETS STA. 13+00.00 TO STA. 28+00.00

F.A.I. RTE.	SECTION	COUNTY	TOTAL SHEETS	SHEET NO.
• 90-I14R(14HB-4,14,14HVB)BR	TAZEWELL	ILLINOIS	2433	1521
CONTRACT NO. 68620				
ILLINOIS FED. AID PROJECT				



PAVEMENT MARKING LEGEND

- | | |
|---|--|
| ① PREFORMED PLASTIC PAVEMENT MARKING, TYPE B - LINE 6" (WHITE) (10' DASH, 30' SKIP) | ⑨ MODIFIED URETHANE PAVEMENT MARKING - LINE 4" (YELLOW) |
| ② PREFORMED PLASTIC PAVEMENT MARKING, TYPE B - LINE 8" (WHITE) (3' DASH, 9' SKIP) | ⑩ MODIFIED URETHANE PAVEMENT MARKING - LINE 8" (YELLOW) |
| ③ PREFORMED PLASTIC PAVEMENT MARKING, TYPE B - LINE 8" (WHITE) (2' DASH, 6' SKIP) | ⑪ RAISED REFLECTIVE PAVEMENT MARKER (ONE-WAY CRYSTAL) |
| ④ MODIFIED URETHANE PAVEMENT MARKING - LETTERS AND SYMBOLS (WHITE) | ⑫ RAISED REFLECTIVE PAVEMENT MARKER (ONE-WAY AMBER) |
| ⑤ MODIFIED URETHANE PAVEMENT MARKING - LINE 4" (WHITE) | ⑬ MODIFIED URETHANE PAVEMENT MARKING - LINE 12" (YELLOW) |
| ⑥ MODIFIED URETHANE PAVEMENT MARKING - LINE 8" (WHITE) | ⑭ RAISED REFLECTIVE PAVEMENT MARKER (TWO-WAY AMBER) |
| ⑦ MODIFIED URETHANE PAVEMENT MARKING - LINE 12" (WHITE) | ⑮ MODIFIED URETHANE PAVEMENT MARKING - LINE 4" (YELLOW) (DOUBLE) |
| ⑧ MODIFIED URETHANE PAVEMENT MARKING - LINE 24" (WHITE) | ⑯ PREFORMED PLASTIC PAVEMENT MARKING, TYPE B - LINE 6" (YELLOW) (10' DASH, 30' SKIP) |
| | ⑰ PREFORMED PLASTIC PAVEMENT MARKING, TYPE B - LINE 6" (YELLOW) |

FILE NAME =	DESIGNED - SMS	REVISED -
...\\D468620-sh-t-1-155-pmk15.dgn	DRAWN - JLT	REVISED -
USER NAME = IDOT	CHECKED - LDC	REVISED -
PLOT DATE = 7/16/2012	DATE - JULY 20, 2012	REVISED -

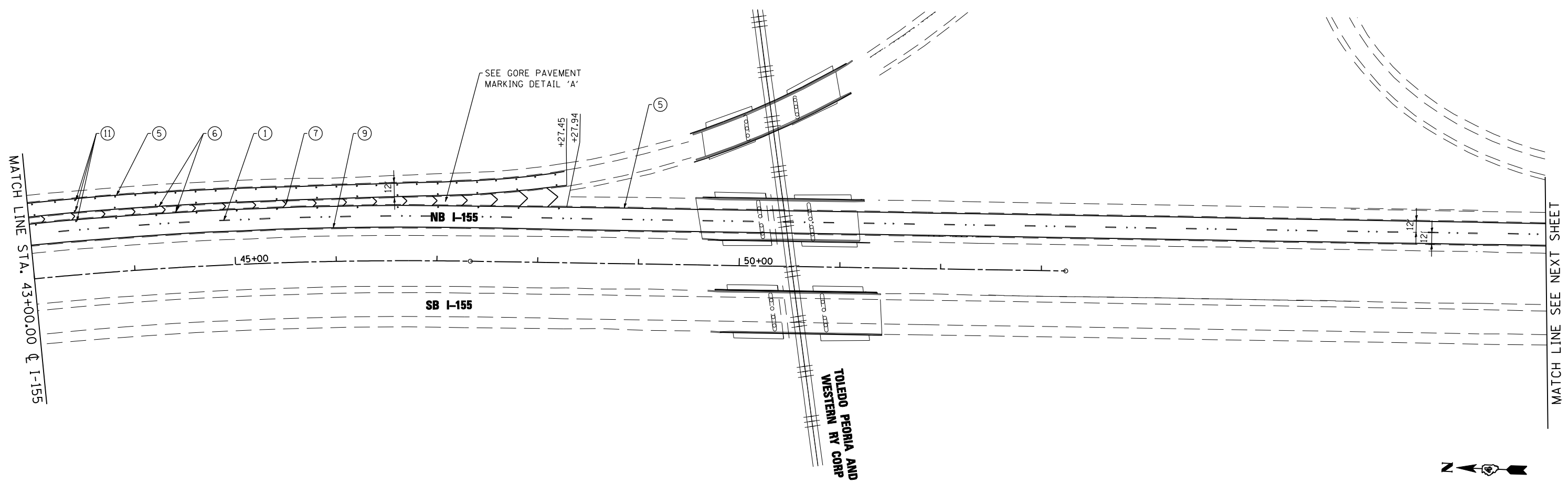
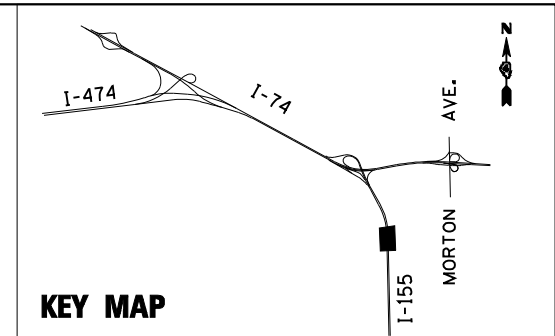


**STATE OF ILLINOIS
DEPARTMENT OF TRANSPORTATION**

**PAVEMENT MARKING PLAN
I-155**

SCALE: 1"=50' SHEET NO. 18 OF 43 SHEETS STA. 28+00.00 TO STA. 43+00.00

F.A.I. RTE.	SECTION	COUNTY	TOTAL SHEETS	SHEET NO.
• 90-[I4R;(I4HB-4,14,14HVB)BR]	TAZEWELL	ILLINOIS	2433	1522
CONTRACT NO. 68620			ILLINOIS FED. AID PROJECT	



PAVEMENT MARKING LEGEND

- ① PREFORMED PLASTIC PAVEMENT MARKING, TYPE B - LINE 6" (WHITE) (10' DASH, 30' SKIP)
- ② PREFORMED PLASTIC PAVEMENT MARKING, TYPE B - LINE 8" (WHITE) (3' DASH, 9' SKIP)
- ③ PREFORMED PLASTIC PAVEMENT MARKING, TYPE B - LINE 8" (WHITE) (2' DASH, 6' SKIP)
- ④ MODIFIED URETHANE PAVEMENT MARKING - LETTERS AND SYMBOLS (WHITE)
- ⑤ MODIFIED URETHANE PAVEMENT MARKING - LINE 4" (WHITE)
- ⑥ MODIFIED URETHANE PAVEMENT MARKING - LINE 8" (WHITE)
- ⑦ MODIFIED URETHANE PAVEMENT MARKING - LINE 12" (WHITE)
- ⑧ MODIFIED URETHANE PAVEMENT MARKING - LINE 24" (WHITE)
- ⑨ MODIFIED URETHANE PAVEMENT MARKING - LINE 4" (YELLOW)
- ⑩ MODIFIED URETHANE PAVEMENT MARKING - LINE 8" (YELLOW)
- ⑪ RAISED REFLECTIVE PAVEMENT MARKER (ONE-WAY CRYSTAL)
- ⑫ RAISED REFLECTIVE PAVEMENT MARKER (ONE-WAY AMBER)
- ⑬ MODIFIED URETHANE PAVEMENT MARKING - LINE 12" (YELLOW)
- ⑭ RAISED REFLECTIVE PAVEMENT MARKER (TWO-WAY AMBER)
- ⑮ MODIFIED URETHANE PAVEMENT MARKING - LINE 4" (YELLOW) (DOUBLE)
- ⑯ PREFORMED PLASTIC PAVEMENT MARKING, TYPE B - LINE 6" (YELLOW) (10' DASH, 30' SKIP)
- ⑰ PREFORMED PLASTIC PAVEMENT MARKING, TYPE B - LINE 6" (YELLOW)

FILE NAME =	DESIGNED - SMS	REVISED -
... \D468620-sh1-1-155-pmk16.dgn	DRAWN - JLT	REVISED -
USER NAME = IDOT	CHECKED - LDC	REVISED -
PLOT DATE = 7/16/2012	DATE - JULY 20, 2012	REVISED -

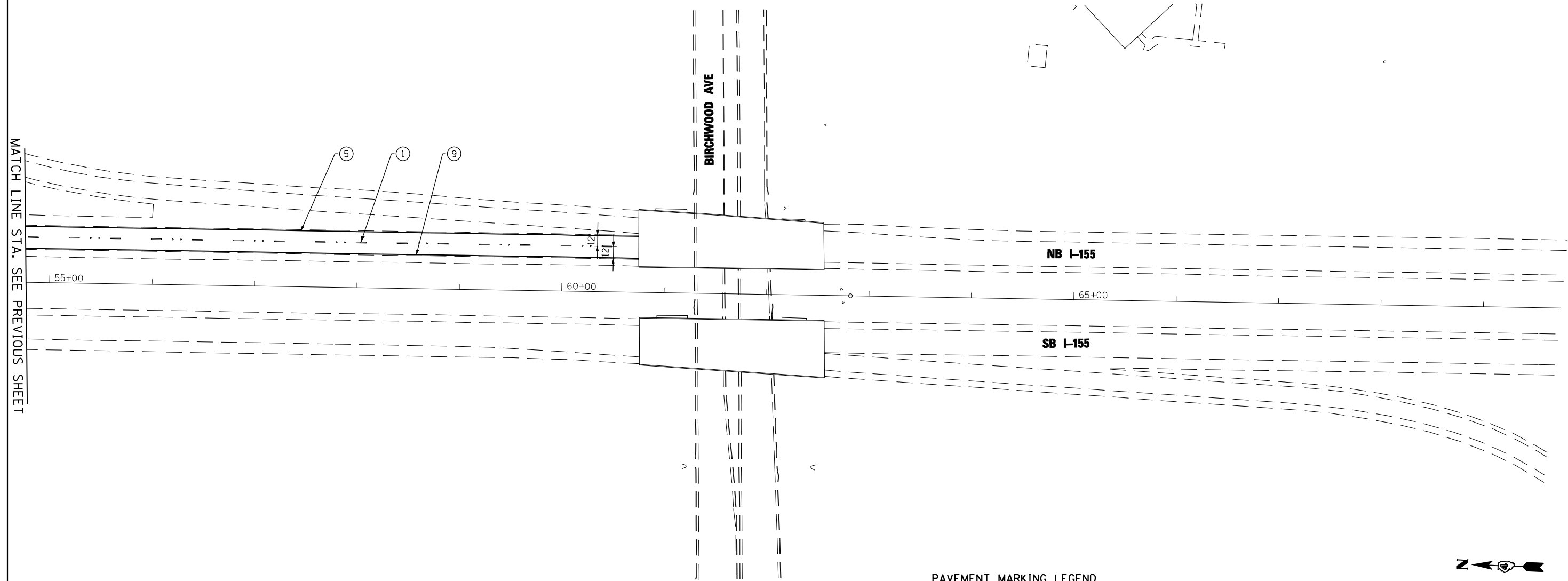
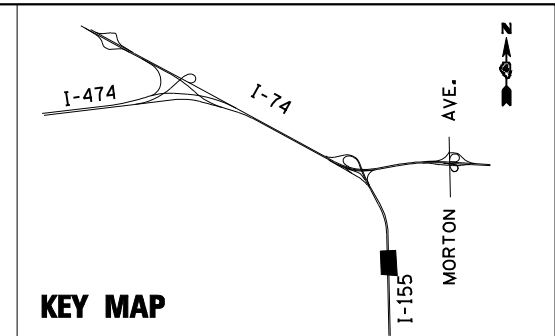


**STATE OF ILLINOIS
DEPARTMENT OF TRANSPORTATION**

**PAVEMENT MARKING PLAN
I-155**

SCALE: 1"=50' SHEET NO. 19 OF 43 SHEETS STA. 43+00.00 TO STA. 53+24.30

F.A.I. RTE.	SECTION	COUNTY	TOTAL SHEETS	SHEET NO.
90-[14R;14HB-4,14,14HVB]BR	TAZEWELL	2433	1523	
CONTRACT NO. 68620			ILLINOIS FED. AID PROJECT	



MATCH LINE STA. SEE PREVIOUS SHEET

PAVEMENT MARKING LEGEND

- | | |
|---|--|
| ① PREFORMED PLASTIC PAVEMENT MARKING, TYPE B - LINE 6" (WHITE) (10' DASH, 30' SKIP) | ⑨ MODIFIED URETHANE PAVEMENT MARKING - LINE 4" (YELLOW) |
| ② PREFORMED PLASTIC PAVEMENT MARKING, TYPE B - LINE 8" (WHITE) (3' DASH, 9' SKIP) | ⑩ MODIFIED URETHANE PAVEMENT MARKING - LINE 8" (YELLOW) |
| ③ PREFORMED PLASTIC PAVEMENT MARKING, TYPE B - LINE 8" (WHITE) (2' DASH, 6' SKIP) | ⑪ RAISED REFLECTIVE PAVEMENT MARKER (ONE-WAY CRYSTAL) |
| ④ MODIFIED URETHANE PAVEMENT MARKING - LETTERS AND SYMBOLS (WHITE) | ⑫ RAISED REFLECTIVE PAVEMENT MARKER (ONE-WAY AMBER) |
| ⑤ MODIFIED URETHANE PAVEMENT MARKING - LINE 4" (WHITE) | ⑬ MODIFIED URETHANE PAVEMENT MARKING - LINE 12" (YELLOW) |
| ⑥ MODIFIED URETHANE PAVEMENT MARKING - LINE 8" (WHITE) | ⑭ RAISED REFLECTIVE PAVEMENT MARKER (TWO-WAY AMBER) |
| ⑦ MODIFIED URETHANE PAVEMENT MARKING - LINE 12" (WHITE) | ⑮ MODIFIED URETHANE PAVEMENT MARKING - LINE 4" (YELLOW) (DOUBLE) |
| ⑧ MODIFIED URETHANE PAVEMENT MARKING - LINE 24" (WHITE) | ⑯ PREFORMED PLASTIC PAVEMENT MARKING, TYPE B - LINE 6" (YELLOW) (10' DASH, 30' SKIP) |
| | ⑰ PREFORMED PLASTIC PAVEMENT MARKING, TYPE B - LINE 6" (YELLOW) |

FILE NAME =	DESIGNED - SMS	REVISED -
...D468620-sh1-1-155-pmk43.dgn	DRAWN - JLT	REVISED -
USER NAME = IDOT	CHECKED - LDC	REVISED -
PLOT DATE = 7/16/2012	DATE - JULY 20, 2012	REVISED -

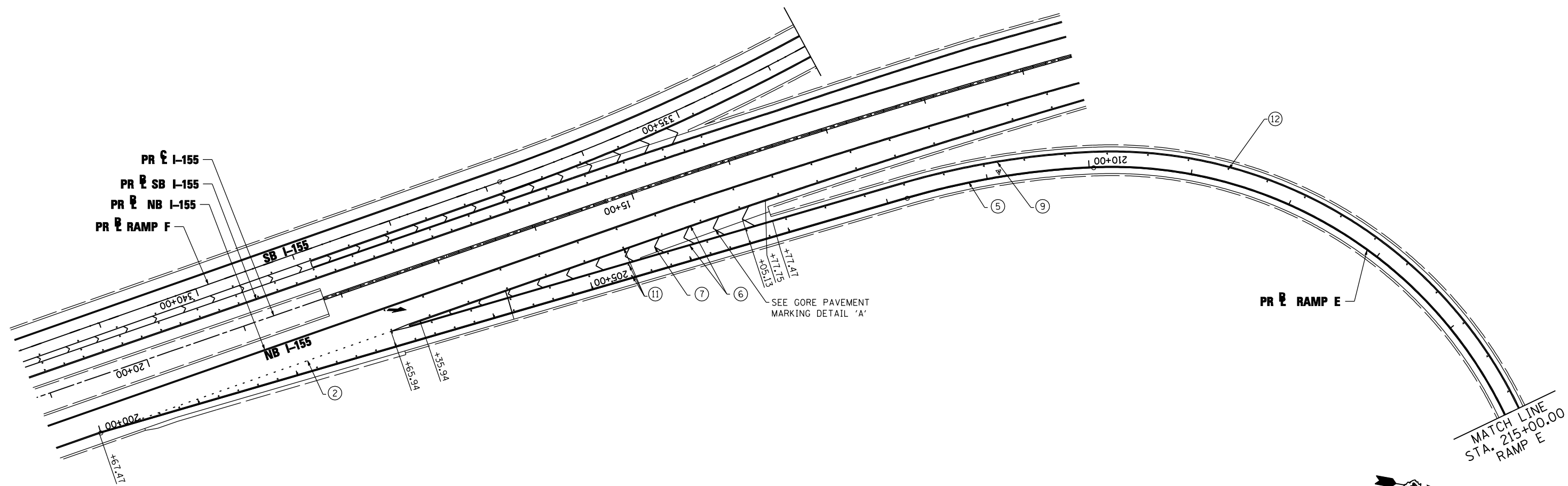
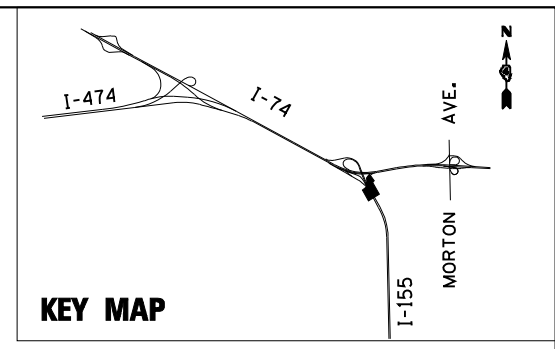


**STATE OF ILLINOIS
DEPARTMENT OF TRANSPORTATION**

**PAVEMENT MARKING PLAN
I-155**

SCALE: 1"=50' SHEET NO. 20 OF 43 SHEETS STA. 43+00.00 TO STA. 53+24.30

F.A.I. RTE.	SECTION	COUNTY	TOTAL SHEETS	SHEET NO.
90-[14R;14HB-4,14,14HVB]BR	TAZEWELL	ILLINOIS	2433	1524
CONTRACT NO. 68620				



PAVEMENT MARKING LEGEND

- | | |
|---|--|
| ① PREFORMED PLASTIC PAVEMENT MARKING, TYPE B - LINE 6" (WHITE) (10' DASH, 30' SKIP) | ⑨ MODIFIED URETHANE PAVEMENT MARKING - LINE 4" (YELLOW) |
| ② PREFORMED PLASTIC PAVEMENT MARKING, TYPE B - LINE 8" (WHITE) (3' DASH, 9' SKIP) | ⑩ MODIFIED URETHANE PAVEMENT MARKING - LINE 8" (YELLOW) |
| ③ PREFORMED PLASTIC PAVEMENT MARKING, TYPE B - LINE 8" (WHITE) (2' DASH, 6' SKIP) | ⑪ RAISED REFLECTIVE PAVEMENT MARKER (ONE-WAY CRYSTAL) |
| ④ MODIFIED URETHANE PAVEMENT MARKING - LETTERS AND SYMBOLS (WHITE) | ⑫ RAISED REFLECTIVE PAVEMENT MARKER (ONE-WAY AMBER) |
| ⑤ MODIFIED URETHANE PAVEMENT MARKING - LINE 4" (WHITE) | ⑬ MODIFIED URETHANE PAVEMENT MARKING - LINE 12" (YELLOW) |
| ⑥ MODIFIED URETHANE PAVEMENT MARKING - LINE 8" (WHITE) | ⑭ RAISED REFLECTIVE PAVEMENT MARKER (TWO-WAY AMBER) |
| ⑦ MODIFIED URETHANE PAVEMENT MARKING - LINE 12" (WHITE) | ⑮ MODIFIED URETHANE PAVEMENT MARKING - LINE 4" (YELLOW) (DOUBLE) |
| ⑧ MODIFIED URETHANE PAVEMENT MARKING - LINE 24" (WHITE) | ⑯ PREFORMED PLASTIC PAVEMENT MARKING, TYPE B - LINE 6" (YELLOW) (10' DASH, 30' SKIP) |
| | ⑰ PREFORMED PLASTIC PAVEMENT MARKING, TYPE B - LINE 6" (YELLOW) |

FILE NAME =	DESIGNED - SMS	REVISED -
...\\D468620-sh1-1-155-RampE-pmk17.dgn	DRAWN - JLT	REVISED -
USER NAME = IDOT	CHECKED - LDC	REVISED -
PLOT DATE = 7/16/2012	DATE - JULY 20, 2012	REVISED -

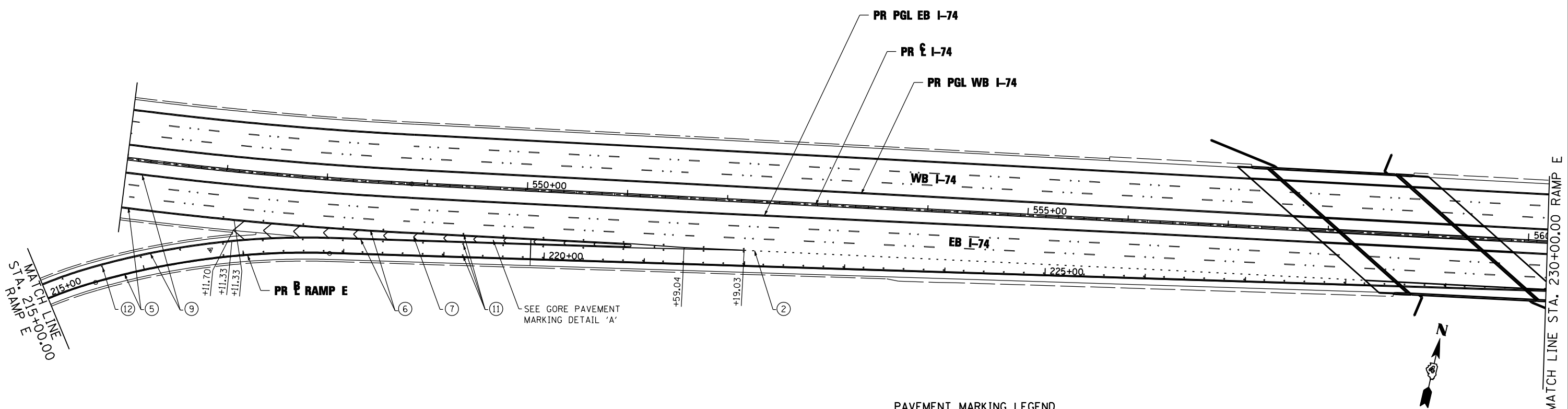
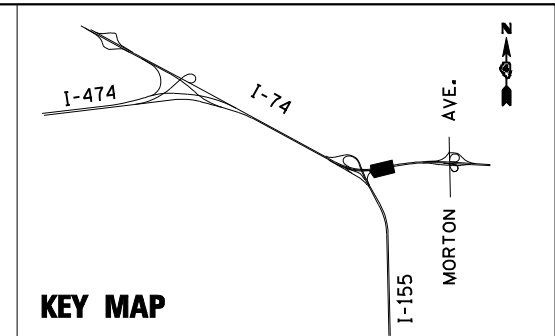


**STATE OF ILLINOIS
DEPARTMENT OF TRANSPORTATION**

**PAVEMENT MARKING PLAN
I-155 RAMP E**

SCALE: 1"=50' SHEET NO. 21 OF 43 SHEETS STA. 200+00.00 TO STA. 215+00.00

F.A.I. RTE.	SECTION	COUNTY	TOTAL SHEETS	SHEET NO.
90-[14R;14HB-4,14,14HVB]BR	TAZEWELL	ILLINOIS	2433	1525
CONTRACT NO. 68620				
ILLINOIS FED. AID PROJECT				



PAVEMENT MARKING LEGEND

- | | |
|---|--|
| ① PREFORMED PLASTIC PAVEMENT MARKING, TYPE B - LINE 6" (WHITE) (10' DASH, 30' SKIP) | ⑨ MODIFIED URETHANE PAVEMENT MARKING - LINE 4" (YELLOW) |
| ② PREFORMED PLASTIC PAVEMENT MARKING, TYPE B - LINE 8" (WHITE) (3' DASH, 9' SKIP) | ⑩ MODIFIED URETHANE PAVEMENT MARKING - LINE 8" (YELLOW) |
| ③ PREFORMED PLASTIC PAVEMENT MARKING, TYPE B - LINE 8" (WHITE) (2' DASH, 6' SKIP) | ⑪ RAISED REFLECTIVE PAVEMENT MARKER (ONE-WAY CRYSTAL) |
| ④ MODIFIED URETHANE PAVEMENT MARKING - LETTERS AND SYMBOLS (WHITE) | ⑫ RAISED REFLECTIVE PAVEMENT MARKER (ONE-WAY AMBER) |
| ⑤ MODIFIED URETHANE PAVEMENT MARKING - LINE 4" (WHITE) | ⑬ MODIFIED URETHANE PAVEMENT MARKING - LINE 12" (YELLOW) |
| ⑥ MODIFIED URETHANE PAVEMENT MARKING - LINE 8" (WHITE) | ⑭ RAISED REFLECTIVE PAVEMENT MARKER (TWO-WAY AMBER) |
| ⑦ MODIFIED URETHANE PAVEMENT MARKING - LINE 12" (WHITE) | ⑮ MODIFIED URETHANE PAVEMENT MARKING - LINE 4" (YELLOW) (DOUBLE) |
| ⑧ MODIFIED URETHANE PAVEMENT MARKING - LINE 24" (WHITE) | ⑯ PREFORMED PLASTIC PAVEMENT MARKING, TYPE B - LINE 6" (YELLOW) (10' DASH, 30' SKIP) |
| | ⑰ PREFORMED PLASTIC PAVEMENT MARKING, TYPE B - LINE 6" (YELLOW) |

FILE NAME =	DESIGNED - SMS	REVISED -
...\\D468620-sh1-1-155-RampE-pmk18.dgn	DRAWN - JLT	REVISED -
USER NAME = IDOT	CHECKED - LDC	REVISED -
PLOT DATE = 7/16/2012	DATE - JULY 20, 2012	REVISED -

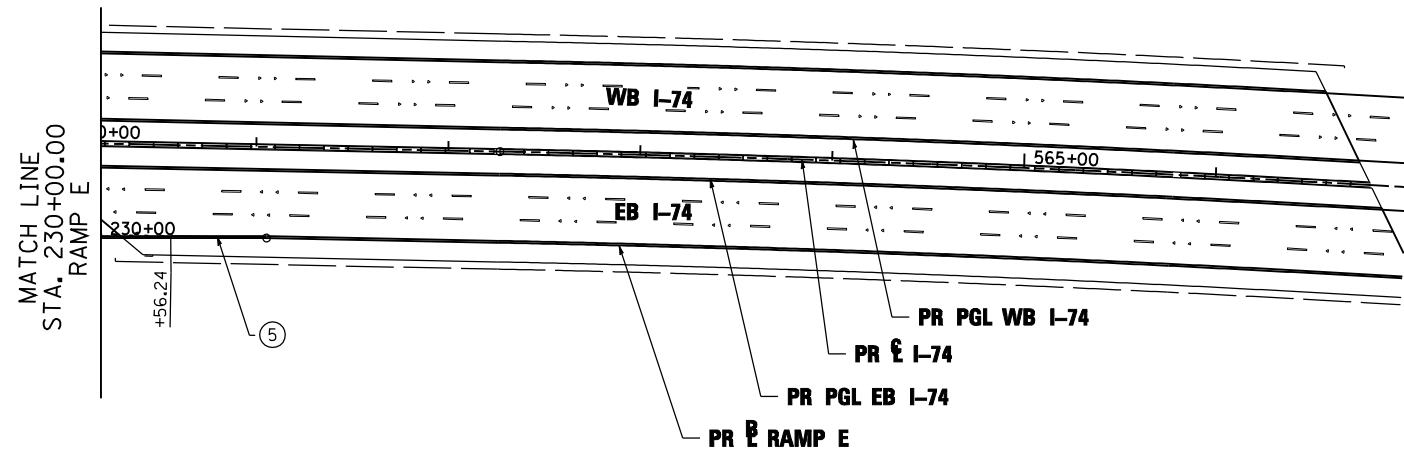
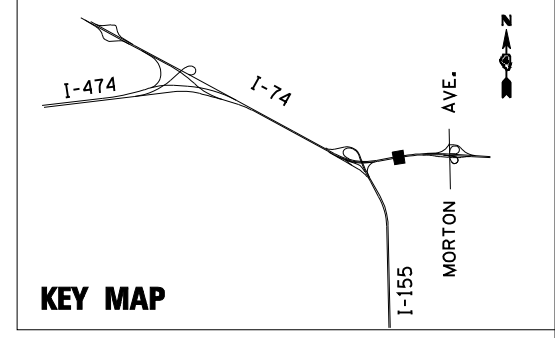


**STATE OF ILLINOIS
DEPARTMENT OF TRANSPORTATION**

**PAVEMENT MARKING PLAN
I-155 RAMP E**

SCALE: 1"=50' SHEET NO. 22 OF 43 SHEETS STA. 215+00.00 TO STA. 230+00.00

F.A.I. RTE.	SECTION	COUNTY	TOTAL SHEETS	SHEET NO.
90-[14R;14HB-4,14,14HVB]BR	TAZEWELL	2433	1526	
CONTRACT NO. 68620				
ILLINOIS FED. AID PROJECT				

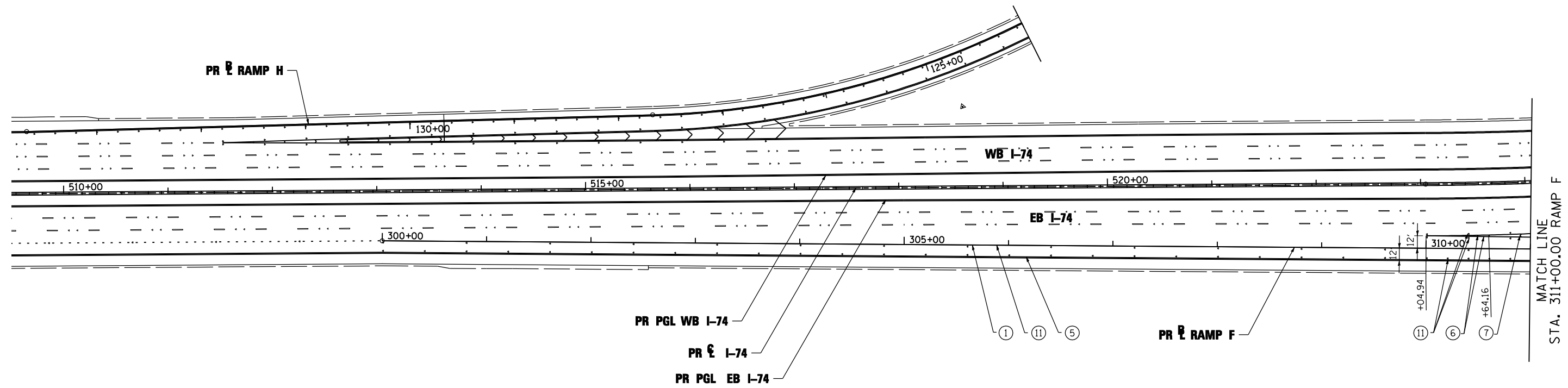
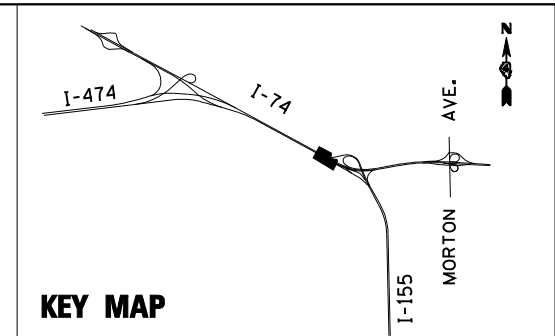


PAVEMENT MARKING LEGEND

- | | |
|---|--|
| <ul style="list-style-type: none"> ① PREFORMED PLASTIC PAVEMENT MARKING, TYPE B - LINE 6" (WHITE) (10' DASH, 30' SKIP) ② PREFORMED PLASTIC PAVEMENT MARKING, TYPE B - LINE 8" (WHITE) (3' DASH, 9' SKIP) ③ PREFORMED PLASTIC PAVEMENT MARKING, TYPE B - LINE 8" (WHITE) (2' DASH, 6' SKIP) ④ MODIFIED URETHANE PAVEMENT MARKING - LETTERS AND SYMBOLS (WHITE) ⑤ MODIFIED URETHANE PAVEMENT MARKING - LINE 4" (WHITE) ⑥ MODIFIED URETHANE PAVEMENT MARKING - LINE 8" (WHITE) ⑦ MODIFIED URETHANE PAVEMENT MARKING - LINE 12" (WHITE) ⑧ MODIFIED URETHANE PAVEMENT MARKING - LINE 24" (WHITE) | <ul style="list-style-type: none"> ⑨ MODIFIED URETHANE PAVEMENT MARKING - LINE 4" (YELLOW) ⑩ MODIFIED URETHANE PAVEMENT MARKING - LINE 8" (YELLOW) ⑪ RAISED REFLECTIVE PAVEMENT MARKER (ONE-WAY CRYSTAL) ⑫ RAISED REFLECTIVE PAVEMENT MARKER (ONE-WAY AMBER) ⑬ MODIFIED URETHANE PAVEMENT MARKING - LINE 12" (YELLOW) ⑭ RAISED REFLECTIVE PAVEMENT MARKER (TWO-WAY AMBER) ⑮ MODIFIED URETHANE PAVEMENT MARKING - LINE 4" (YELLOW) (DOUBLE) ⑯ PREFORMED PLASTIC PAVEMENT MARKING, TYPE B - LINE 6" (YELLOW) (10' DASH, 30' SKIP) ⑰ PREFORMED PLASTIC PAVEMENT MARKING, TYPE B - LINE 6" (YELLOW) |
|---|--|



FILE NAME = ...\\D468620-sh1-1-155-RampE-pmk19.dgn USER NAME = IDOT PLOT DATE = 7/16/2012	DESIGNED - SMS DRAWN - JLT CHECKED - LDC DATE - JULY 20, 2012	REVISED - REVISED - REVISED - REVISED -		STATE OF ILLINOIS DEPARTMENT OF TRANSPORTATION	PAVEMENT MARKING PLAN I-155 RAMP E	F.A.I. RTE. SECTION COUNTY TOTAL SHEETS SHEET NO. * 90-[14R;14HB-4,14,14HVB]BR TAZEWELL 2433 1527 CONTRACT NO. 68620	SCALE: 1"=50' SHEET NO. 23 OF 43 SHEETS STA. 230+00.00 TO STA. 230+86.26 ILLINOIS FED. AID PROJECT
--	--	--	--	---	---	--	--



PAVEMENT MARKING LEGEND

- ① PREFORMED PLASTIC PAVEMENT MARKING, TYPE B - LINE 6" (WHITE) (10' DASH, 30' SKIP)
- ② PREFORMED PLASTIC PAVEMENT MARKING, TYPE B - LINE 8" (WHITE) (3' DASH, 9' SKIP)
- ③ PREFORMED PLASTIC PAVEMENT MARKING, TYPE B - LINE 8" (WHITE) (2' DASH, 6' SKIP)
- ④ MODIFIED URETHANE PAVEMENT MARKING - LETTERS AND SYMBOLS (WHITE)
- ⑤ MODIFIED URETHANE PAVEMENT MARKING - LINE 4" (WHITE)
- ⑥ MODIFIED URETHANE PAVEMENT MARKING - LINE 8" (WHITE)
- ⑦ MODIFIED URETHANE PAVEMENT MARKING - LINE 12" (WHITE)
- ⑧ MODIFIED URETHANE PAVEMENT MARKING - LINE 24" (WHITE)
- ⑨ MODIFIED URETHANE PAVEMENT MARKING - LINE 4" (YELLOW)
- ⑩ MODIFIED URETHANE PAVEMENT MARKING - LINE 8" (YELLOW)
- ⑪ RAISED REFLECTIVE PAVEMENT MARKER (ONE-WAY CRYSTAL)
- ⑫ RAISED REFLECTIVE PAVEMENT MARKER (ONE-WAY AMBER)
- ⑬ MODIFIED URETHANE PAVEMENT MARKING - LINE 12" (YELLOW)
- ⑭ RAISED REFLECTIVE PAVEMENT MARKER (TWO-WAY AMBER)
- ⑮ MODIFIED URETHANE PAVEMENT MARKING - LINE 4" (YELLOW) (DOUBLE)
- ⑯ PREFORMED PLASTIC PAVEMENT MARKING, TYPE B - LINE 6" (YELLOW) (10' DASH, 30' SKIP)
- ⑰ PREFORMED PLASTIC PAVEMENT MARKING, TYPE B - LINE 6" (YELLOW)

FILE NAME =	DESIGNED - SMS	REVISED -
... \D468620-sh1-1-155-RampF-pmk20.dgn	DRAWN - JLT	REVISED -
USER NAME = IDOT	CHECKED - LDC	REVISED -
PLOT DATE = 7/16/2012	DATE - JULY 20, 2012	REVISED -

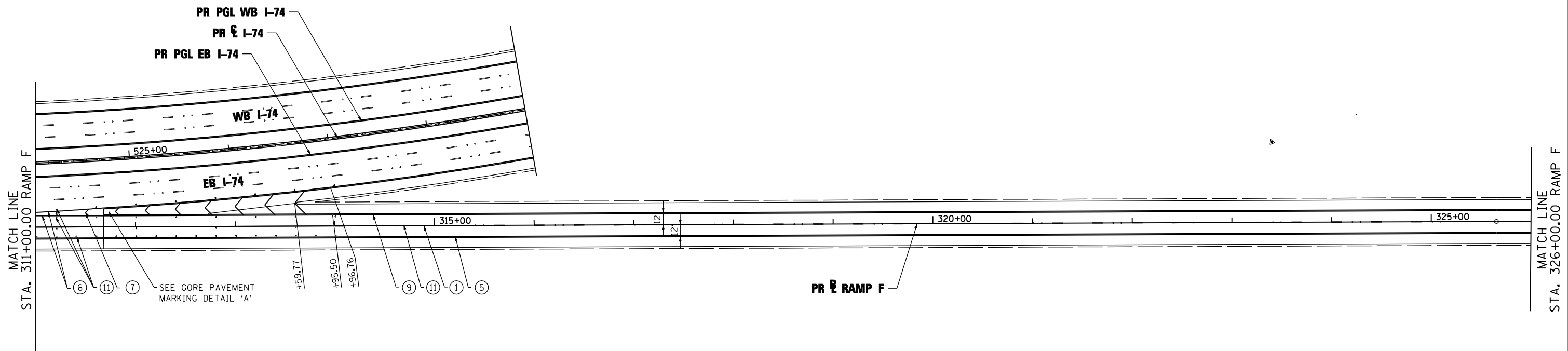
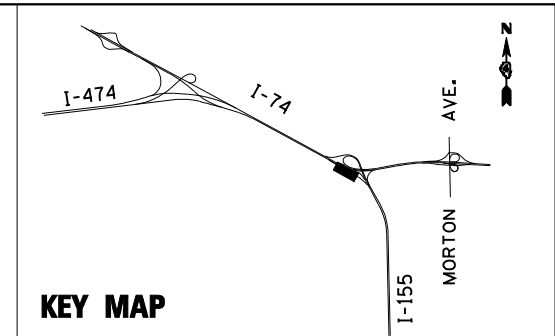


**STATE OF ILLINOIS
DEPARTMENT OF TRANSPORTATION**

**PAVEMENT MARKING PLAN
I-155 RAMP F**

SCALE: 1"=50' SHEET NO. 24 OF 43 SHEETS STA. 300+00.00 TO STA. 311+00.00

F.A.I. RTE.	SECTION	COUNTY	TOTAL SHEETS	SHEET NO.
90-[14R;14HB-4,14,14HVB]BR	TAZEWELL	ILLINOIS	2433	1528
CONTRACT NO. 68620				



PAVEMENT MARKING LEGEND

- | | |
|---|--|
| ① PREFORMED PLASTIC PAVEMENT MARKING, TYPE B - LINE 6" (WHITE) (10' DASH, 30' SKIP) | ⑨ MODIFIED URETHANE PAVEMENT MARKING - LINE 4" (YELLOW) |
| ② PREFORMED PLASTIC PAVEMENT MARKING, TYPE B - LINE 8" (WHITE) (3' DASH, 9' SKIP) | ⑩ MODIFIED URETHANE PAVEMENT MARKING - LINE 8" (YELLOW) |
| ③ PREFORMED PLASTIC PAVEMENT MARKING, TYPE B - LINE 8" (WHITE) (2' DASH, 6' SKIP) | ⑪ RAISED REFLECTIVE PAVEMENT MARKER (ONE-WAY CRYSTAL) |
| ④ MODIFIED URETHANE PAVEMENT MARKING - LETTERS AND SYMBOLS (WHITE) | ⑫ RAISED REFLECTIVE PAVEMENT MARKER (ONE-WAY AMBER) |
| ⑤ MODIFIED URETHANE PAVEMENT MARKING - LINE 4" (WHITE) | ⑬ MODIFIED URETHANE PAVEMENT MARKING - LINE 12" (YELLOW) |
| ⑥ MODIFIED URETHANE PAVEMENT MARKING - LINE 8" (WHITE) | ⑭ RAISED REFLECTIVE PAVEMENT MARKER (TWO-WAY AMBER) |
| ⑦ MODIFIED URETHANE PAVEMENT MARKING - LINE 12" (WHITE) | ⑮ MODIFIED URETHANE PAVEMENT MARKING - LINE 4" (YELLOW) (DOUBLE) |
| ⑧ MODIFIED URETHANE PAVEMENT MARKING - LINE 24" (WHITE) | ⑯ PREFORMED PLASTIC PAVEMENT MARKING, TYPE B - LINE 6" (YELLOW) (10' DASH, 30' SKIP) |
| | ⑰ PREFORMED PLASTIC PAVEMENT MARKING, TYPE B - LINE 6" (YELLOW) |

FILE NAME =	DESIGNED - SMS	REVISED -
...\\D468620-shr-1-155-RampF-pmk21.dgn	DRAWN - JLT	REVISED -
USER NAME = IDOT	CHECKED - LDC	REVISED -
PLOT DATE = 7/16/2012	DATE - JULY 20, 2012	REVISED -

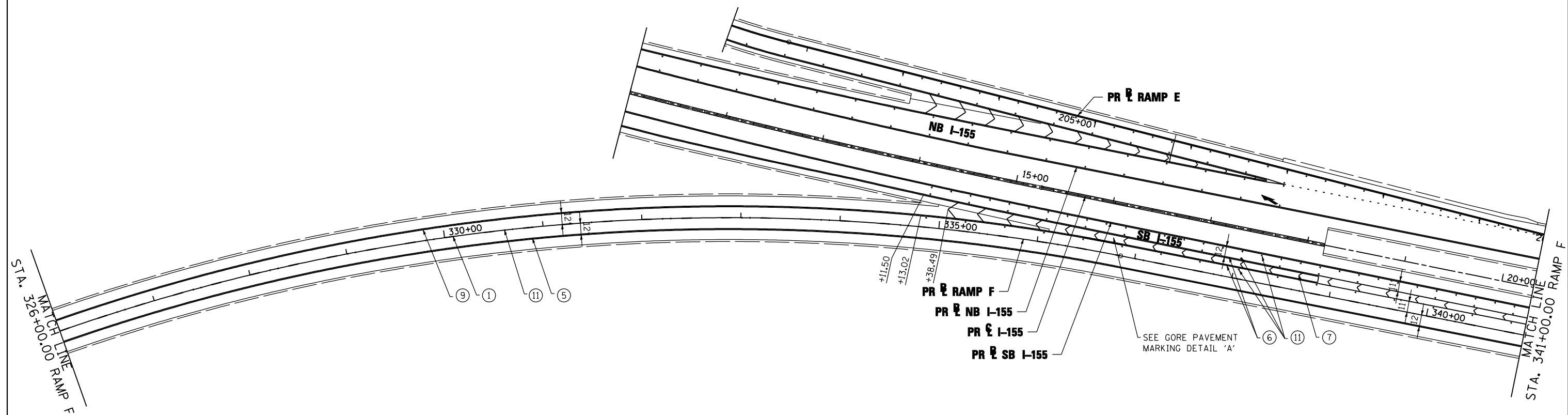
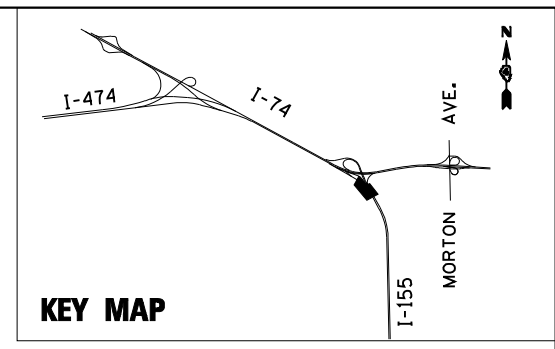


**STATE OF ILLINOIS
DEPARTMENT OF TRANSPORTATION**

**PAVEMENT MARKING PLAN
I-155 RAMP F**

SCALE: 1"=50' SHEET NO. 25 OF 43 SHEETS STA. 311+00.00 TO STA. 326+00.00

F.A.I. RTE.	SECTION	COUNTY	TOTAL SHEETS	SHEET NO.
• 90-[14R;14HB-4,14,14HVB]BR	TAZEWELL	ILLINOIS	2433	1529
CONTRACT NO. 68620				



PAVEMENT MARKING LEGEND

- ① PREFORMED PLASTIC PAVEMENT MARKING, TYPE B - LINE 6" (WHITE) (10' DASH, 30' SKIP)
- ② PREFORMED PLASTIC PAVEMENT MARKING, TYPE B - LINE 8" (WHITE) (3' DASH, 9' SKIP)
- ③ PREFORMED PLASTIC PAVEMENT MARKING, TYPE B - LINE 8" (WHITE) (2' DASH, 6' SKIP)
- ④ MODIFIED URETHANE PAVEMENT MARKING - LETTERS AND SYMBOLS (WHITE)
- ⑤ MODIFIED URETHANE PAVEMENT MARKING - LINE 4" (WHITE)
- ⑥ MODIFIED URETHANE PAVEMENT MARKING - LINE 8" (WHITE)
- ⑦ MODIFIED URETHANE PAVEMENT MARKING - LINE 12" (WHITE)
- ⑧ MODIFIED URETHANE PAVEMENT MARKING - LINE 24" (WHITE)
- ⑨ MODIFIED URETHANE PAVEMENT MARKING - LINE 4" (YELLOW)
- ⑩ MODIFIED URETHANE PAVEMENT MARKING - LINE 8" (YELLOW)
- ⑪ RAISED REFLECTIVE PAVEMENT MARKER (ONE-WAY CRYSTAL)
- ⑫ RAISED REFLECTIVE PAVEMENT MARKER (ONE-WAY AMBER)
- ⑬ MODIFIED URETHANE PAVEMENT MARKING - LINE 12" (YELLOW)
- ⑭ RAISED REFLECTIVE PAVEMENT MARKER (TWO-WAY AMBER)
- ⑮ MODIFIED URETHANE PAVEMENT MARKING - LINE 4" (YELLOW) (DOUBLE)
- ⑯ PREFORMED PLASTIC PAVEMENT MARKING, TYPE B - LINE 6" (YELLOW) (10' DASH, 30' SKIP)
- ⑰ PREFORMED PLASTIC PAVEMENT MARKING, TYPE B - LINE 6" (YELLOW)

FILE NAME =	DESIGNED - SMS	REVISED -
...\\D468620-sh1-1-155-RampF-pmk22.dgn	DRAWN - JLT	REVISED -
USER NAME = IDOT	CHECKED - LDC	REVISED -
PLOT DATE = 7/16/2012	DATE - JULY 20, 2012	REVISED -

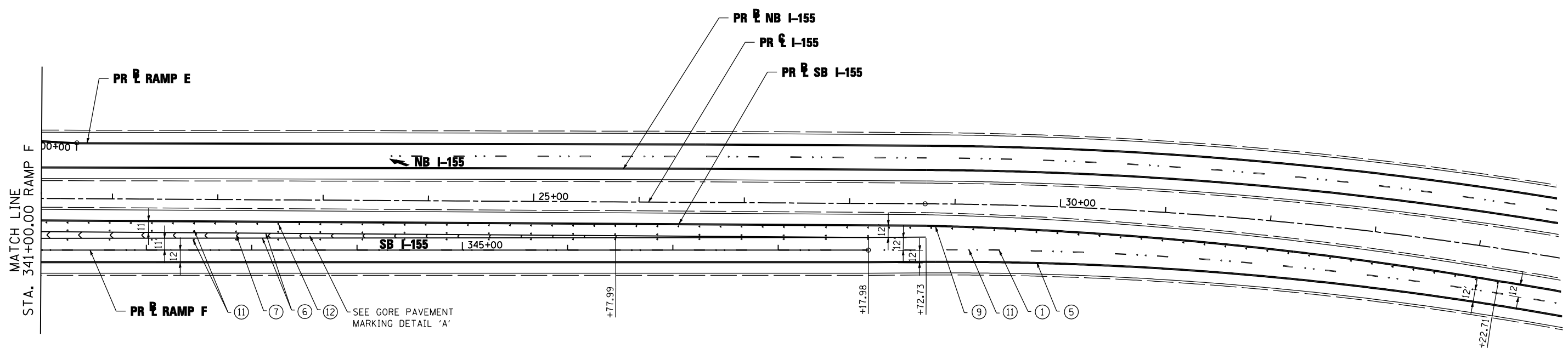
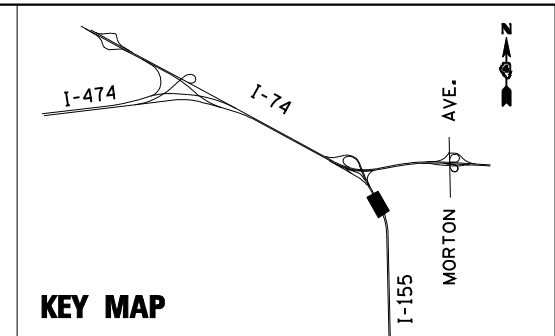


**STATE OF ILLINOIS
DEPARTMENT OF TRANSPORTATION**

**PAVEMENT MARKING PLAN
I-155 RAMP F**

SCALE: 1"=50' SHEET NO. 26 OF 43 SHEETS STA. 326+00.00 TO STA. 341+00.00

F.A.I. RTE.	SECTION	COUNTY	TOTAL SHEETS	SHEET NO.
90-[14R(14HB-4,14,14HVB)BR]	TAZEWELL	ILLINOIS	2433	1530
CONTRACT NO. 68620				



PAVEMENT MARKING LEGEND

- | | |
|---|--|
| ① PREFORMED PLASTIC PAVEMENT MARKING, TYPE B - LINE 6" (WHITE) (10' DASH, 30' SKIP) | ⑨ MODIFIED URETHANE PAVEMENT MARKING - LINE 4" (YELLOW) |
| ② PREFORMED PLASTIC PAVEMENT MARKING, TYPE B - LINE 8" (WHITE) (3' DASH, 9' SKIP) | ⑩ MODIFIED URETHANE PAVEMENT MARKING - LINE 8" (YELLOW) |
| ③ PREFORMED PLASTIC PAVEMENT MARKING, TYPE B - LINE 8" (WHITE) (2' DASH, 6' SKIP) | ⑪ RAISED REFLECTIVE PAVEMENT MARKER (ONE-WAY CRYSTAL) |
| ④ MODIFIED URETHANE PAVEMENT MARKING - LETTERS AND SYMBOLS (WHITE) | ⑫ RAISED REFLECTIVE PAVEMENT MARKER (ONE-WAY AMBER) |
| ⑤ MODIFIED URETHANE PAVEMENT MARKING - LINE 4" (WHITE) | ⑬ MODIFIED URETHANE PAVEMENT MARKING - LINE 12" (YELLOW) |
| ⑥ MODIFIED URETHANE PAVEMENT MARKING - LINE 8" (WHITE) | ⑭ RAISED REFLECTIVE PAVEMENT MARKER (TWO-WAY AMBER) |
| ⑦ MODIFIED URETHANE PAVEMENT MARKING - LINE 12" (WHITE) | ⑮ MODIFIED URETHANE PAVEMENT MARKING - LINE 4" (YELLOW) (DOUBLE) |
| ⑧ MODIFIED URETHANE PAVEMENT MARKING - LINE 24" (WHITE) | ⑯ PREFORMED PLASTIC PAVEMENT MARKING, TYPE B - LINE 6" (YELLOW) (10' DASH, 30' SKIP) |
| | ⑰ PREFORMED PLASTIC PAVEMENT MARKING, TYPE B - LINE 6" (YELLOW) |

FILE NAME =	DESIGNED - SMS	REVISED -
... \D468620-sh1-1-155-RampF-pmk23.dgn	DRAWN - JLT	REVISED -
USER NAME = IDOT	CHECKED - LDC	REVISED -
PLOT DATE = 7/16/2012	DATE - JULY 20, 2012	REVISED -

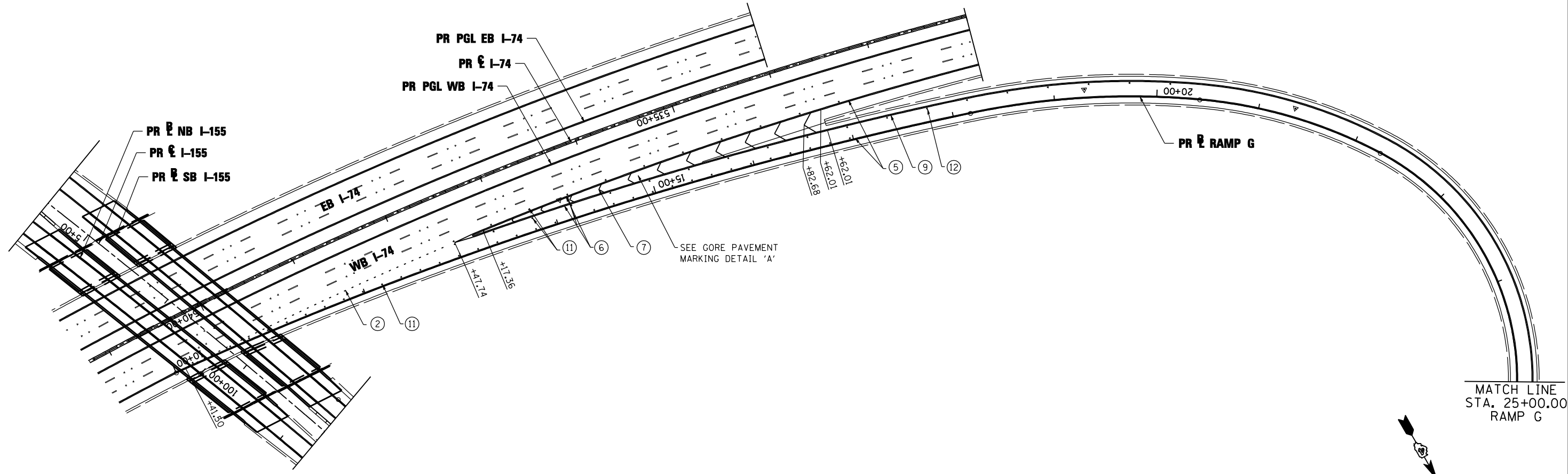
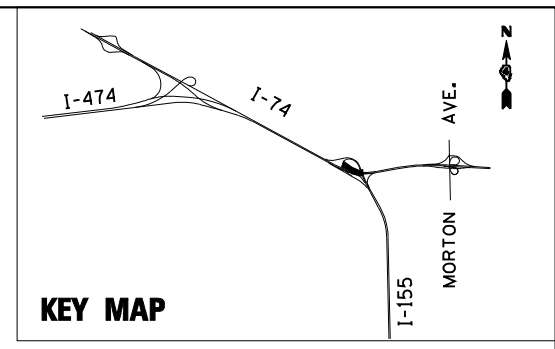


**STATE OF ILLINOIS
DEPARTMENT OF TRANSPORTATION**

**PAVEMENT MARKING PLAN
I-155 RAMP F**

SCALE: 1"=50' SHEET NO. 27 OF 43 SHEETS STA. 341+00.00 TO STA. 348+85.57

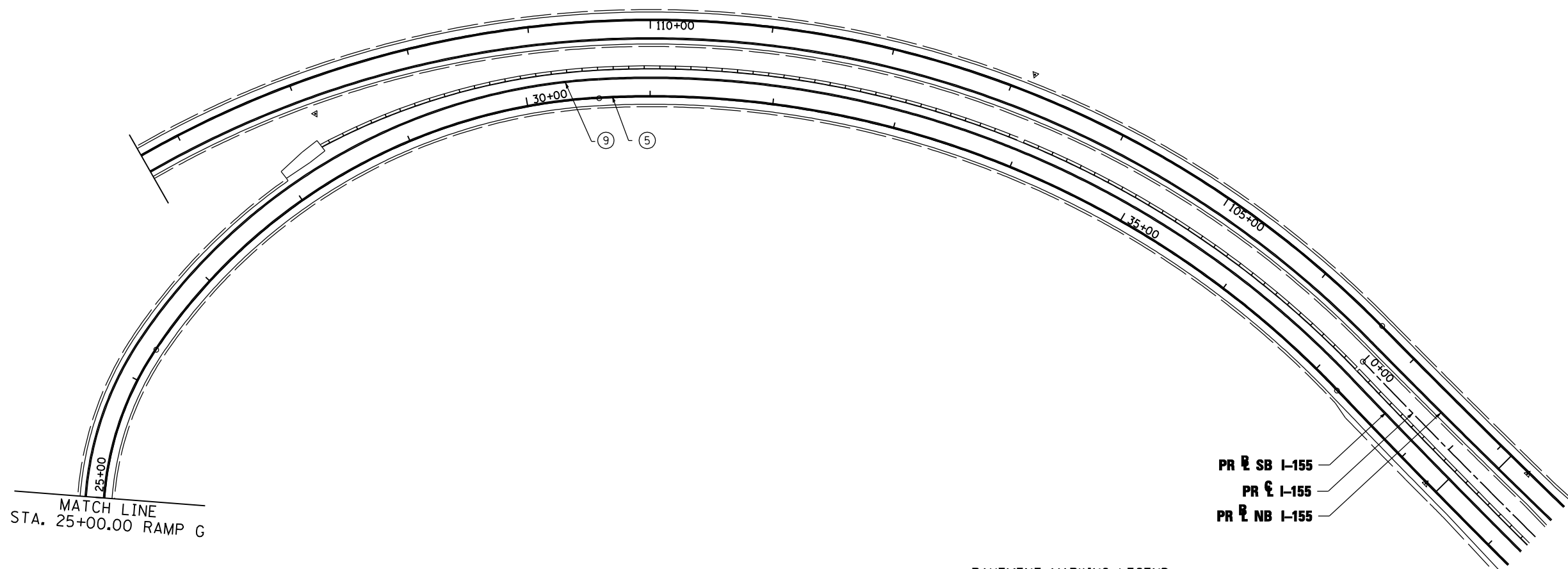
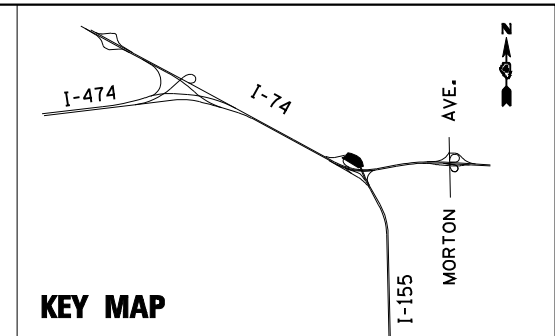
F.A.I. RTE.	SECTION	COUNTY	TOTAL SHEETS	SHEET NO.
90-[14R(14HB-4,14,14HVB)BR]	TAZEWELL	ILLINOIS	2433	1531
CONTRACT NO. 68620			ILLINOIS FED. AID PROJECT	



PAVEMENT MARKING LEGEND

- | | |
|---|--|
| ① PREFORMED PLASTIC PAVEMENT MARKING, TYPE B - LINE 6" (WHITE) (10' DASH, 30' SKIP) | ⑨ MODIFIED URETHANE PAVEMENT MARKING - LINE 4" (YELLOW) |
| ② PREFORMED PLASTIC PAVEMENT MARKING, TYPE B - LINE 8" (WHITE) (3' DASH, 9' SKIP) | ⑩ MODIFIED URETHANE PAVEMENT MARKING - LINE 8" (YELLOW) |
| ③ PREFORMED PLASTIC PAVEMENT MARKING, TYPE B - LINE 8" (WHITE) (2' DASH, 6' SKIP) | ⑪ RAISED REFLECTIVE PAVEMENT MARKER (ONE-WAY CRYSTAL) |
| ④ MODIFIED URETHANE PAVEMENT MARKING - LETTERS AND SYMBOLS (WHITE) | ⑫ RAISED REFLECTIVE PAVEMENT MARKER (ONE-WAY AMBER) |
| ⑤ MODIFIED URETHANE PAVEMENT MARKING - LINE 4" (WHITE) | ⑬ MODIFIED URETHANE PAVEMENT MARKING - LINE 12" (YELLOW) |
| ⑥ MODIFIED URETHANE PAVEMENT MARKING - LINE 8" (WHITE) | ⑭ RAISED REFLECTIVE PAVEMENT MARKER (TWO-WAY AMBER) |
| ⑦ MODIFIED URETHANE PAVEMENT MARKING - LINE 12" (WHITE) | ⑮ MODIFIED URETHANE PAVEMENT MARKING - LINE 4" (YELLOW) (DOUBLE) |
| ⑧ MODIFIED URETHANE PAVEMENT MARKING - LINE 24" (WHITE) | ⑯ PREFORMED PLASTIC PAVEMENT MARKING, TYPE B - LINE 6" (YELLOW) (10' DASH, 30' SKIP) |
| | ⑰ PREFORMED PLASTIC PAVEMENT MARKING, TYPE B - LINE 6" (YELLOW) |

FILE NAME = ... \D468620-sh1-1-155-RampG-pmk24.dgn	DESIGNED - SMS	REVISED -		STATE OF ILLINOIS DEPARTMENT OF TRANSPORTATION	PAVEMENT MARKING PLAN I-155 RAMP G			F.A.I. RTE.	SECTION	COUNTY	TOTAL SHEETS	SHEET NO.
USER NAME = IDOT	DRAWN - JLT	REVISED -						90-[14R;14HB-4,14,14HVB]BR	TAZEWELL	2433	1532	
PLOT DATE = 7/16/2012	CHECKED - LDC	REVISED -			SCALE: 1"=50' SHEET NO. 28 OF 43 SHEETS STA. 10+00.00 TO STA. 25+00.00	ILLINOIS FED. AID PROJECT CONTRACT NO. 68620						



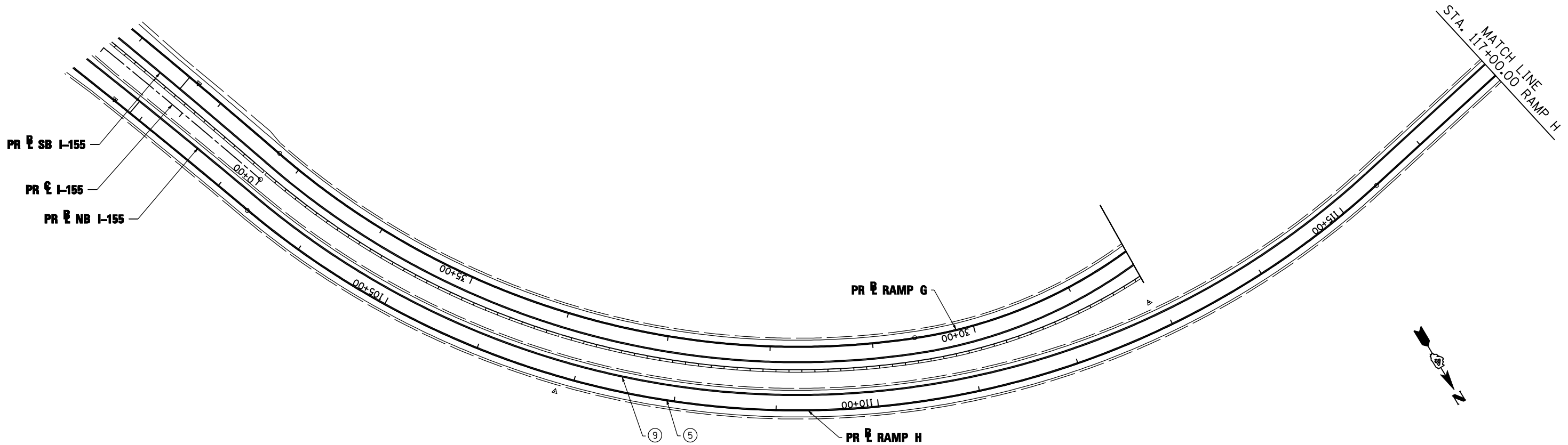
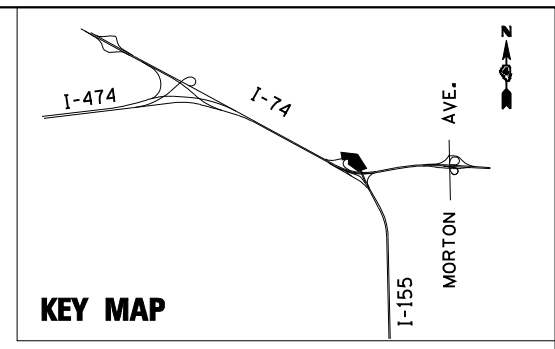
MATCH LINE
STA. 25+00.00 RAMP G

PR SB I-155
PR E I-155
PR NB I-155

PAVEMENT MARKING LEGEND

- | | |
|---|--|
| ① PREFORMED PLASTIC PAVEMENT MARKING, TYPE B - LINE 6" (WHITE) (10' DASH, 30' SKIP) | ⑨ MODIFIED URETHANE PAVEMENT MARKING - LINE 4" (YELLOW) |
| ② PREFORMED PLASTIC PAVEMENT MARKING, TYPE B - LINE 8" (WHITE) (3' DASH, 9' SKIP) | ⑩ MODIFIED URETHANE PAVEMENT MARKING - LINE 8" (YELLOW) |
| ③ PREFORMED PLASTIC PAVEMENT MARKING, TYPE B - LINE 8" (WHITE) (2' DASH, 6' SKIP) | ⑪ RAISED REFLECTIVE PAVEMENT MARKER (ONE-WAY CRYSTAL) |
| ④ MODIFIED URETHANE PAVEMENT MARKING - LETTERS AND SYMBOLS (WHITE) | ⑫ RAISED REFLECTIVE PAVEMENT MARKER (ONE-WAY AMBER) |
| ⑤ MODIFIED URETHANE PAVEMENT MARKING - LINE 4" (WHITE) | ⑬ MODIFIED URETHANE PAVEMENT MARKING - LINE 12" (YELLOW) |
| ⑥ MODIFIED URETHANE PAVEMENT MARKING - LINE 8" (WHITE) | ⑭ RAISED REFLECTIVE PAVEMENT MARKER (TWO-WAY AMBER) |
| ⑦ MODIFIED URETHANE PAVEMENT MARKING - LINE 12" (WHITE) | ⑮ MODIFIED URETHANE PAVEMENT MARKING - LINE 4" (YELLOW) (DOUBLE) |
| ⑧ MODIFIED URETHANE PAVEMENT MARKING - LINE 24" (WHITE) | ⑯ PREFORMED PLASTIC PAVEMENT MARKING, TYPE B - LINE 6" (YELLOW) (10' DASH, 30' SKIP) |
| | ⑰ PREFORMED PLASTIC PAVEMENT MARKING, TYPE B - LINE 6" (YELLOW) |

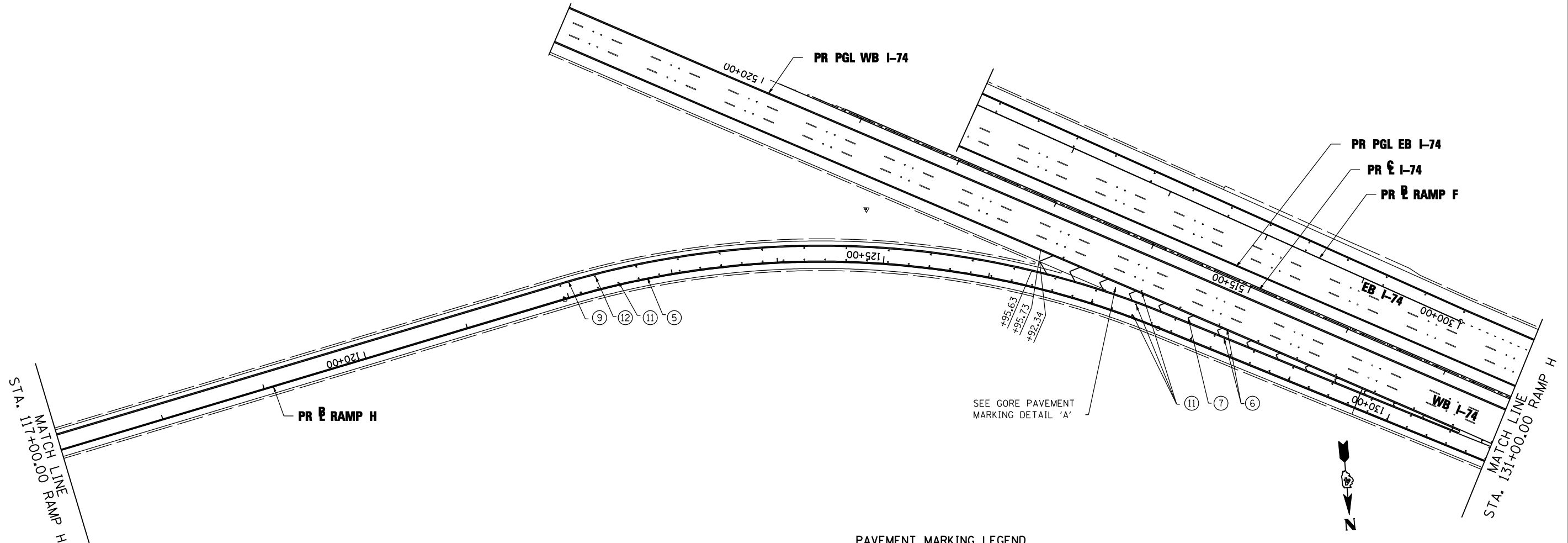
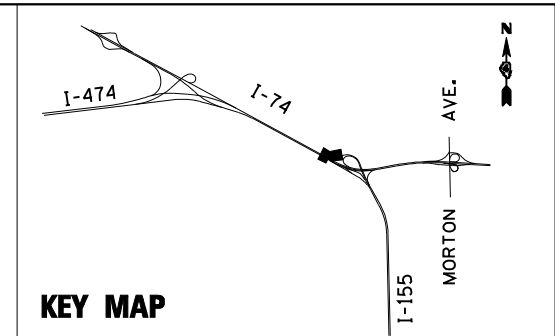
FILE NAME = ... \D468620-sh1-1-155-RampG-pmk25.dgn	DESIGNED - SMS	REVISED -		STATE OF ILLINOIS DEPARTMENT OF TRANSPORTATION	PAVEMENT MARKING PLAN I-155 RAMP G			F.A.I. RTE. = 90-[14R(14HB-4,14,14HVB)BR]	SECTION = TAZEWELL	COUNTY =	TOTAL SHEETS = 2433	SHEET NO. = 1533
USER NAME = IDOT	DRAWN - JLT	REVISED -			SCALE: 1"=50'	SHEET NO. 29 OF 43 SHEETS	STA. 25+00.00 TO STA. 39+00.00	ILLINOIS FED. AID PROJECT		CONTRACT NO. 68620		
PLOT DATE = 7/16/2012	CHECKED - LDC	REVISED -			• 74 & 155							



PAVEMENT MARKING LEGEND

- | | |
|---|--|
| ① PREFORMED PLASTIC PAVEMENT MARKING, TYPE B - LINE 6" (WHITE) (10' DASH, 30' SKIP) | ⑨ MODIFIED URETHANE PAVEMENT MARKING - LINE 4" (YELLOW) |
| ② PREFORMED PLASTIC PAVEMENT MARKING, TYPE B - LINE 8" (WHITE) (3' DASH, 9' SKIP) | ⑩ MODIFIED URETHANE PAVEMENT MARKING - LINE 8" (YELLOW) |
| ③ PREFORMED PLASTIC PAVEMENT MARKING, TYPE B - LINE 8" (WHITE) (2' DASH, 6' SKIP) | ⑪ RAISED REFLECTIVE PAVEMENT MARKER (ONE-WAY CRYSTAL) |
| ④ MODIFIED URETHANE PAVEMENT MARKING - LETTERS AND SYMBOLS (WHITE) | ⑫ RAISED REFLECTIVE PAVEMENT MARKER (ONE-WAY AMBER) |
| ⑤ MODIFIED URETHANE PAVEMENT MARKING - LINE 4" (WHITE) | ⑬ MODIFIED URETHANE PAVEMENT MARKING - LINE 12" (YELLOW) |
| ⑥ MODIFIED URETHANE PAVEMENT MARKING - LINE 8" (WHITE) | ⑭ RAISED REFLECTIVE PAVEMENT MARKER (TWO-WAY AMBER) |
| ⑦ MODIFIED URETHANE PAVEMENT MARKING - LINE 12" (WHITE) | ⑮ MODIFIED URETHANE PAVEMENT MARKING - LINE 4" (YELLOW) (DOUBLE) |
| ⑧ MODIFIED URETHANE PAVEMENT MARKING - LINE 24" (WHITE) | ⑯ PREFORMED PLASTIC PAVEMENT MARKING, TYPE B - LINE 6" (YELLOW) (10' DASH, 30' SKIP) |
| | ⑰ PREFORMED PLASTIC PAVEMENT MARKING, TYPE B - LINE 6" (YELLOW) |

FILE NAME = ... \D468620-sh1-1-155-RampH-pmk26.dgn	DESIGNED - SMS	REVISED -		STATE OF ILLINOIS DEPARTMENT OF TRANSPORTATION	PAVEMENT MARKING PLAN I-155 RAMP H			F.A.I. RTE.	SECTION	COUNTY	TOTAL SHEETS	SHEET NO.
USER NAME = IDOT	DRAWN - JLT	REVISED -						90-[14R;14HB-4,14,14HVB]BR	TAZEWELL	2433	1534	
PLOT DATE = 7/16/2012	CHECKED - LDC	REVISED -			<small>Professional Seal Illinois State Board of Examiners Professional Engineers and Land Surveyors</small>	<small>ILLINOIS DEPARTMENT OF TRANSPORTATION</small>	SCALE: 1"=50'	SHEET NO. 30 OF 43 SHEETS	STA. 101+00.00 TO STA. 117+00.00	<small>ILLINOIS FED. AID PROJECT</small>		CONTRACT NO. 68620



PAVEMENT MARKING LEGEND

- ① PREFORMED PLASTIC PAVEMENT MARKING, TYPE B - LINE 6" (WHITE) (10' DASH, 30' SKIP)
- ② PREFORMED PLASTIC PAVEMENT MARKING, TYPE B - LINE 8" (WHITE) (3' DASH, 9' SKIP)
- ③ PREFORMED PLASTIC PAVEMENT MARKING, TYPE B - LINE 8" (WHITE) (2' DASH, 6' SKIP)
- ④ MODIFIED URETHANE PAVEMENT MARKING - LETTERS AND SYMBOLS (WHITE)
- ⑤ MODIFIED URETHANE PAVEMENT MARKING - LINE 4" (WHITE)
- ⑥ MODIFIED URETHANE PAVEMENT MARKING - LINE 8" (WHITE)
- ⑦ MODIFIED URETHANE PAVEMENT MARKING - LINE 12" (WHITE)
- ⑧ MODIFIED URETHANE PAVEMENT MARKING - LINE 24" (WHITE)
- ⑨ MODIFIED URETHANE PAVEMENT MARKING - LINE 4" (YELLOW)
- ⑩ MODIFIED URETHANE PAVEMENT MARKING - LINE 8" (YELLOW)
- ⑪ RAISED REFLECTIVE PAVEMENT MARKER (ONE-WAY CRYSTAL)
- ⑫ RAISED REFLECTIVE PAVEMENT MARKER (ONE-WAY AMBER)
- ⑬ MODIFIED URETHANE PAVEMENT MARKING - LINE 12" (YELLOW)
- ⑭ RAISED REFLECTIVE PAVEMENT MARKER (TWO-WAY AMBER)
- ⑮ MODIFIED URETHANE PAVEMENT MARKING - LINE 4" (YELLOW) (DOUBLE)
- ⑯ PREFORMED PLASTIC PAVEMENT MARKING, TYPE B - LINE 6" (YELLOW) (10' DASH, 30' SKIP)
- ⑰ PREFORMED PLASTIC PAVEMENT MARKING, TYPE B - LINE 6" (YELLOW)

FILE NAME =	DESIGNED - SMS	REVISED -
... \D468620-sh1-1-155-RampH-pmk27.dgn	DRAWN - JLT	REVISED -
USER NAME = IDOT	CHECKED - LDC	REVISED -
PLOT DATE = 7/16/2012	DATE - JULY 20, 2012	REVISED -

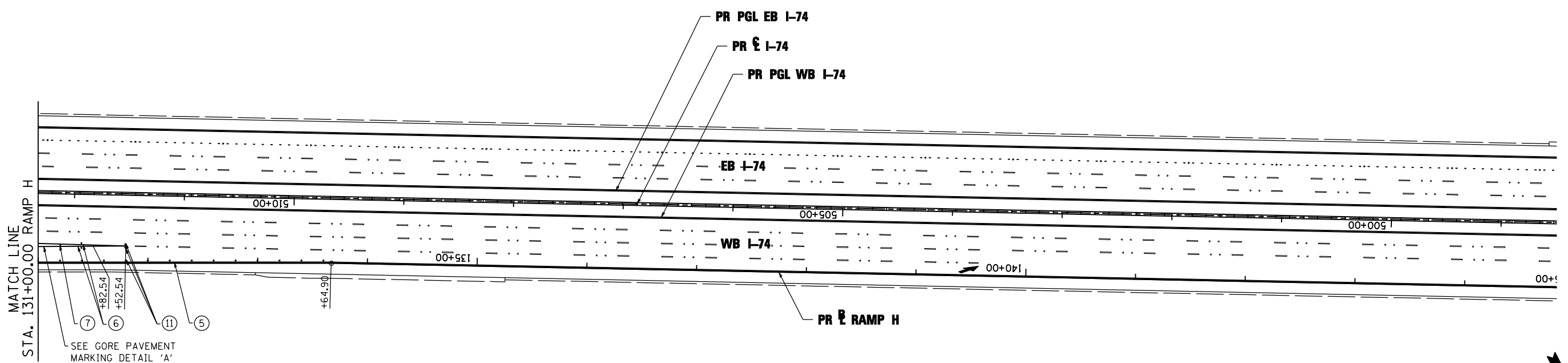
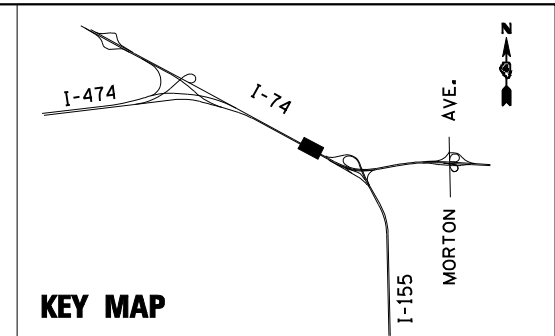


**STATE OF ILLINOIS
DEPARTMENT OF TRANSPORTATION**

**PAVEMENT MARKING PLAN
I-155 RAMP H**

SCALE: 1"=50' SHEET NO. 31 OF 43 SHEETS STA. 117+00.00 TO STA. 131+00.00

F.A.I. RTE.	SECTION	COUNTY	TOTAL SHEETS	SHEET NO.
90-[14R;14HB-4,14,14HVB]BR	TAZEWELL	ILLINOIS	2433	1535
CONTRACT NO. 68620				



PAVEMENT MARKING LEGEND

- | | |
|---|--|
| ① PREFORMED PLASTIC PAVEMENT MARKING, TYPE B - LINE 6" (WHITE) (10' DASH, 30' SKIP) | ⑨ MODIFIED URETHANE PAVEMENT MARKING - LINE 4" (YELLOW) |
| ② PREFORMED PLASTIC PAVEMENT MARKING, TYPE B - LINE 8" (WHITE) (3' DASH, 9' SKIP) | ⑩ MODIFIED URETHANE PAVEMENT MARKING - LINE 8" (YELLOW) |
| ③ PREFORMED PLASTIC PAVEMENT MARKING, TYPE B - LINE 8" (WHITE) (2' DASH, 6' SKIP) | ⑪ RAISED REFLECTIVE PAVEMENT MARKER (ONE-WAY CRYSTAL) |
| ④ MODIFIED URETHANE PAVEMENT MARKING - LETTERS AND SYMBOLS (WHITE) | ⑫ RAISED REFLECTIVE PAVEMENT MARKER (ONE-WAY AMBER) |
| ⑤ MODIFIED URETHANE PAVEMENT MARKING - LINE 4" (WHITE) | ⑬ MODIFIED URETHANE PAVEMENT MARKING - LINE 12" (YELLOW) |
| ⑥ MODIFIED URETHANE PAVEMENT MARKING - LINE 8" (WHITE) | ⑭ RAISED REFLECTIVE PAVEMENT MARKER (TWO-WAY AMBER) |
| ⑦ MODIFIED URETHANE PAVEMENT MARKING - LINE 12" (WHITE) | ⑮ MODIFIED URETHANE PAVEMENT MARKING - LINE 4" (YELLOW) (DOUBLE) |
| ⑧ MODIFIED URETHANE PAVEMENT MARKING - LINE 24" (WHITE) | ⑯ PREFORMED PLASTIC PAVEMENT MARKING, TYPE B - LINE 6" (YELLOW) (10' DASH, 30' SKIP) |
| | ⑰ PREFORMED PLASTIC PAVEMENT MARKING, TYPE B - LINE 6" (YELLOW) |

FILE NAME =	DESIGNED - SMS	REVISED -
...D468620-sh1-1-155-RampH-pmk28.dgn	DRAWN - JLT	REVISED -
USER NAME = IDOT	CHECKED - LDC	REVISED -
PLOT DATE = 7/16/2012	DATE - JULY 20, 2012	REVISED -

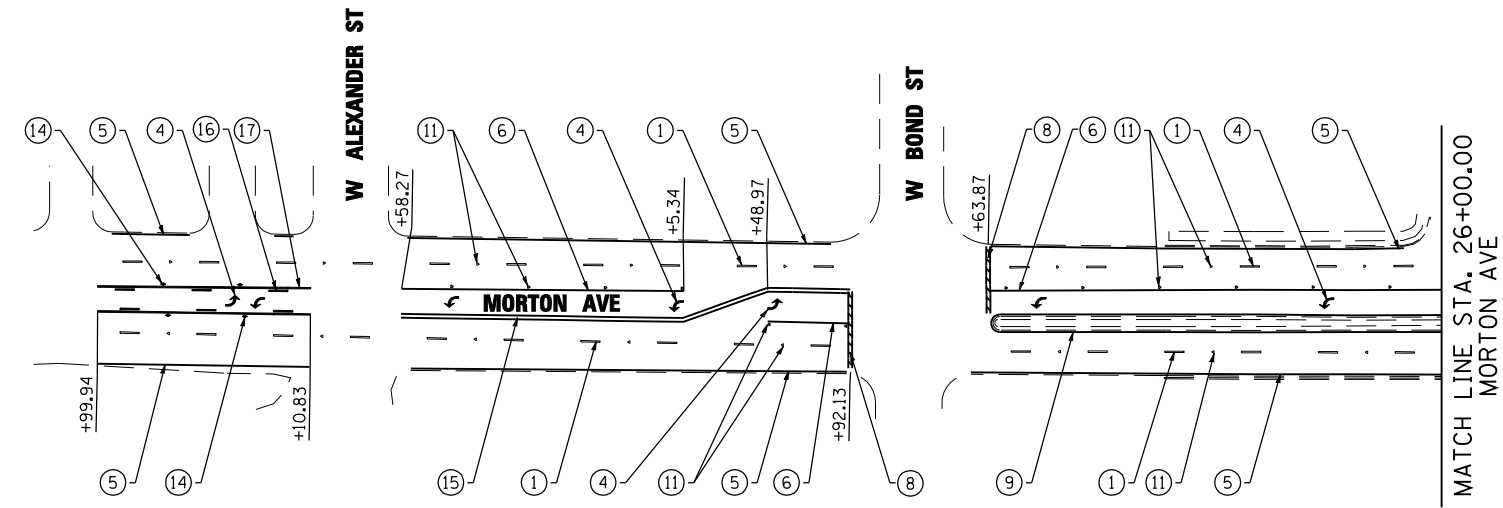
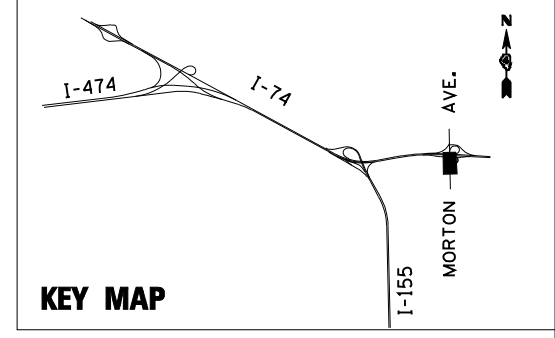


**STATE OF ILLINOIS
DEPARTMENT OF TRANSPORTATION**

**PAVEMENT MARKING PLAN
I-155 RAMP H**


SCALE: 1"=50' SHEET NO. 32 OF 43 SHEETS STA. 131+00.00 TO STA. 145+00.00

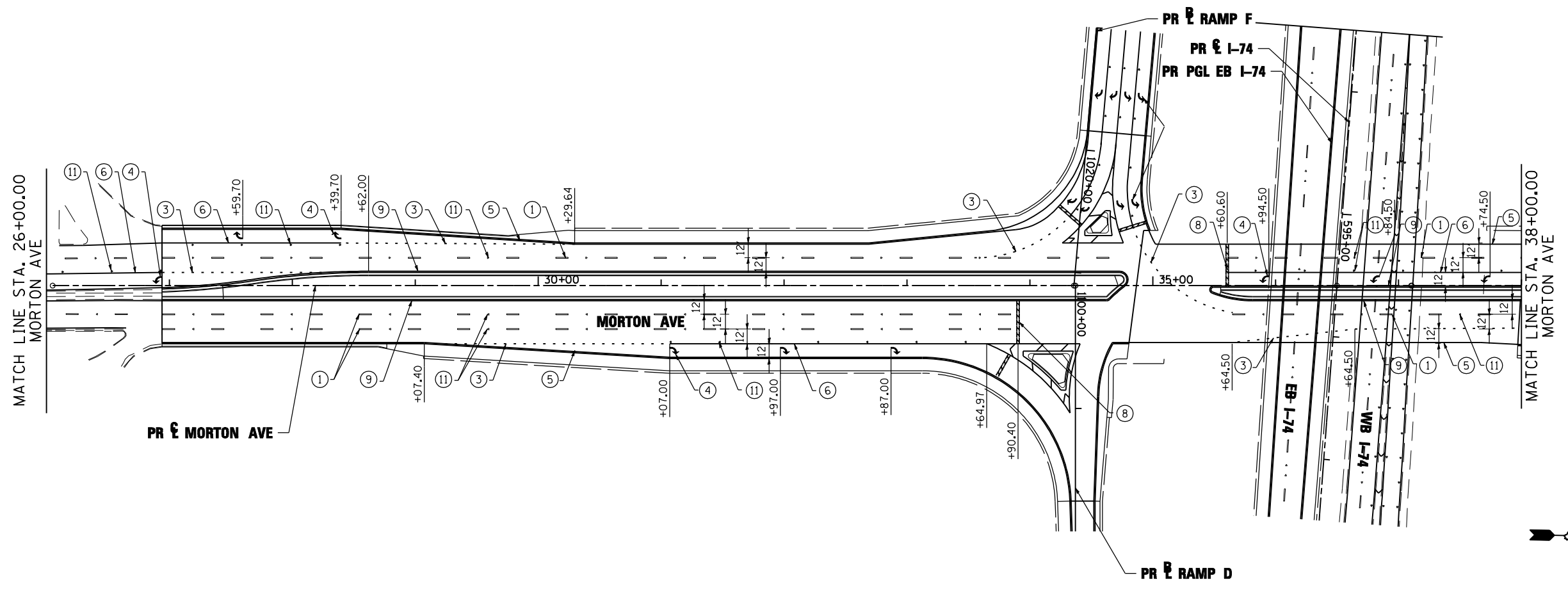
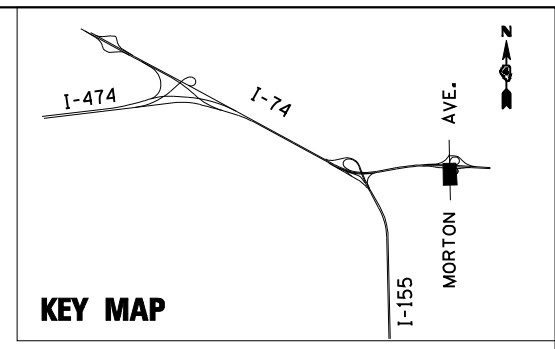
F.A.I. RTE.	SECTION	COUNTY	TOTAL SHEETS	SHEET NO.
90-[14R;14HB-4,14,14HVB]BR		TAZEWELL	2433	1536
ILLINOIS FED. AID PROJECT			CONTRACT NO. 68620	



PAVEMENT MARKING LEGEND

- ① PREFORMED PLASTIC PAVEMENT MARKING, TYPE B - LINE 6" (WHITE) (10' DASH, 30' SKIP)
- ② PREFORMED PLASTIC PAVEMENT MARKING, TYPE B - LINE 8" (WHITE) (3' DASH, 9' SKIP)
- ③ PREFORMED PLASTIC PAVEMENT MARKING, TYPE B - LINE 8" (WHITE) (2' DASH, 6' SKIP)
- ④ MODIFIED URETHANE PAVEMENT MARKING - LETTERS AND SYMBOLS (WHITE)
- ⑤ MODIFIED URETHANE PAVEMENT MARKING - LINE 4" (WHITE)
- ⑥ MODIFIED URETHANE PAVEMENT MARKING - LINE 8" (WHITE)
- ⑦ MODIFIED URETHANE PAVEMENT MARKING - LINE 12" (WHITE)
- ⑧ MODIFIED URETHANE PAVEMENT MARKING - LINE 24" (WHITE)
- ⑨ MODIFIED URETHANE PAVEMENT MARKING - LINE 4" (YELLOW)
- ⑩ MODIFIED URETHANE PAVEMENT MARKING - LINE 8" (YELLOW)
- ⑪ RAISED REFLECTIVE PAVEMENT MARKER (ONE-WAY CRYSTAL)
- ⑫ RAISED REFLECTIVE PAVEMENT MARKER (ONE-WAY AMBER)
- ⑬ MODIFIED URETHANE PAVEMENT MARKING - LINE 12" (YELLOW)
- ⑭ RAISED REFLECTIVE PAVEMENT MARKER (TWO-WAY AMBER)
- ⑮ MODIFIED URETHANE PAVEMENT MARKING - LINE 4" (YELLOW) (DOUBLE)
- ⑯ PREFORMED PLASTIC PAVEMENT MARKING, TYPE B - LINE 6" (YELLOW) (10' DASH, 30' SKIP)
- ⑰ PREFORMED PLASTIC PAVEMENT MARKING, TYPE B - LINE 6" (YELLOW)

FILE NAME = ...D468620-sh1-Morton-pmk45.dgn	DESIGNED - SMS	REVISED -		STATE OF ILLINOIS DEPARTMENT OF TRANSPORTATION	PAVEMENT MARKING PLAN MORTON AVE.			F.A.I. RTE. *	SECTION 90-[14R;14HB-4,14,14HVB]BR	COUNTY TAZEWELL	TOTAL SHEETS 2433	SHEET NO. 1537	
USER NAME = IDOT	CHECKED - LDC	REVISED -			SCALE: 1"=50'	SHEET NO. 33 OF 43 SHEETS	STA. 26+00.00 TO STA. 38+00.00	CONTRACT NO. 68620					
PLOT DATE = 7/16/2012	DATE - JULY 20, 2012	REVISED -			ILLINOIS FED. AID PROJECT								



PAVEMENT MARKING LEGEND

- ① PREFORMED PLASTIC PAVEMENT MARKING, TYPE B - LINE 6" (WHITE) (10' DASH, 30' SKIP)
- ② PREFORMED PLASTIC PAVEMENT MARKING, TYPE B - LINE 8" (WHITE) (3' DASH, 9' SKIP)
- ③ PREFORMED PLASTIC PAVEMENT MARKING, TYPE B - LINE 8" (WHITE) (2' DASH, 6' SKIP)
- ④ MODIFIED URETHANE PAVEMENT MARKING - LETTERS AND SYMBOLS (WHITE)
- ⑤ MODIFIED URETHANE PAVEMENT MARKING - LINE 4" (WHITE)
- ⑥ MODIFIED URETHANE PAVEMENT MARKING - LINE 8" (WHITE)
- ⑦ MODIFIED URETHANE PAVEMENT MARKING - LINE 12" (WHITE)
- ⑧ MODIFIED URETHANE PAVEMENT MARKING - LINE 24" (WHITE)
- ⑨ MODIFIED URETHANE PAVEMENT MARKING - LINE 4" (YELLOW)
- ⑩ MODIFIED URETHANE PAVEMENT MARKING - LINE 8" (YELLOW)
- ⑪ RAISED REFLECTIVE PAVEMENT MARKER (ONE-WAY CRYSTAL)
- ⑫ RAISED REFLECTIVE PAVEMENT MARKER (ONE-WAY AMBER)
- ⑬ MODIFIED URETHANE PAVEMENT MARKING - LINE 12" (YELLOW)
- ⑭ RAISED REFLECTIVE PAVEMENT MARKER (TWO-WAY AMBER)
- ⑮ MODIFIED URETHANE PAVEMENT MARKING - LINE 4" (YELLOW) (DOUBLE)
- ⑯ PREFORMED PLASTIC PAVEMENT MARKING, TYPE B - LINE 6" (YELLOW) (10' DASH, 30' SKIP)
- ⑰ PREFORMED PLASTIC PAVEMENT MARKING, TYPE B - LINE 6" (YELLOW)

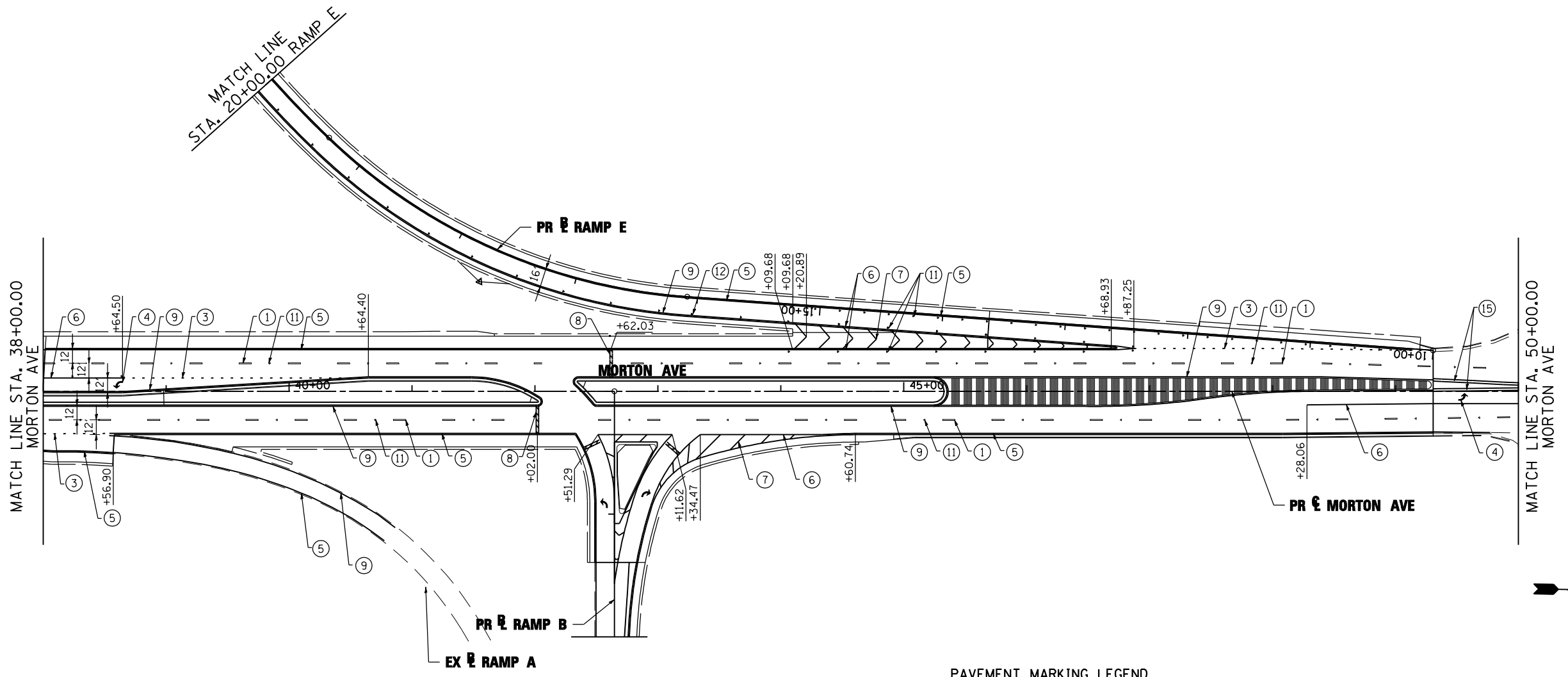
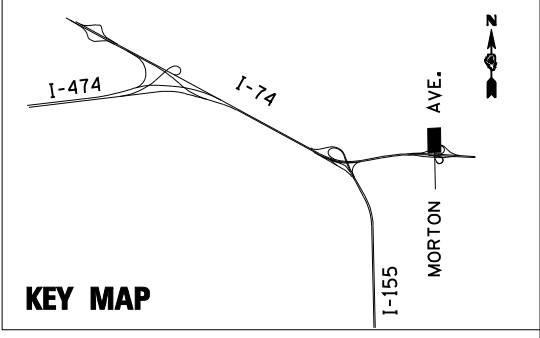
FILE NAME =	DESIGNED - SMS	REVISED -
...\\D468620-sh1-Morton\pmk29.dgn	DRAWN - JLT	REVISED -
USER NAME = IDOT	CHECKED - LDC	REVISED -
PLOT DATE = 7/16/2012	DATE - JULY 20, 2012	REVISED -



**STATE OF ILLINOIS
DEPARTMENT OF TRANSPORTATION**

PAVEMENT MARKING PLAN MORTON AVE.		
SCALE: 1"=50'	SHEET NO. 34 OF 43 SHEETS	STA. 26+00.00 TO STA. 38+00.00

F.A.I. RTE.	SECTION	COUNTY	TOTAL SHEETS	SHEET NO.
	90-[14R;(14HB-4,14,14HVB)BR]	TAZEWELL	2433	1538
CONTRACT NO. 68620				
ILLINOIS FED. AID PROJECT				



PAVEMENT MARKING LEGEND

- | | |
|---|--|
| ① PREFORMED PLASTIC PAVEMENT MARKING, TYPE B - LINE 6" (WHITE) (10' DASH, 30' SKIP) | ⑨ MODIFIED URETHANE PAVEMENT MARKING - LINE 4" (YELLOW) |
| ② PREFORMED PLASTIC PAVEMENT MARKING, TYPE B - LINE 8" (WHITE) (3' DASH, 9' SKIP) | ⑩ MODIFIED URETHANE PAVEMENT MARKING - LINE 8" (YELLOW) |
| ③ PREFORMED PLASTIC PAVEMENT MARKING, TYPE B - LINE 8" (WHITE) (2' DASH, 6' SKIP) | ⑪ RAISED REFLECTIVE PAVEMENT MARKER (ONE-WAY CRYSTAL) |
| ④ MODIFIED URETHANE PAVEMENT MARKING - LETTERS AND SYMBOLS (WHITE) | ⑫ RAISED REFLECTIVE PAVEMENT MARKER (ONE-WAY AMBER) |
| ⑤ MODIFIED URETHANE PAVEMENT MARKING - LINE 4" (WHITE) | ⑬ MODIFIED URETHANE PAVEMENT MARKING - LINE 12" (YELLOW) |
| ⑥ MODIFIED URETHANE PAVEMENT MARKING - LINE 8" (WHITE) | ⑭ RAISED REFLECTIVE PAVEMENT MARKER (TWO-WAY AMBER) |
| ⑦ MODIFIED URETHANE PAVEMENT MARKING - LINE 12" (WHITE) | ⑮ MODIFIED URETHANE PAVEMENT MARKING - LINE 4" (YELLOW) (DOUBLE) |
| ⑧ MODIFIED URETHANE PAVEMENT MARKING - LINE 24" (WHITE) | ⑯ PREFORMED PLASTIC PAVEMENT MARKING, TYPE B - LINE 6" (YELLOW) (10' DASH, 30' SKIP) |
| | ⑰ PREFORMED PLASTIC PAVEMENT MARKING, TYPE B - LINE 6" (YELLOW) |

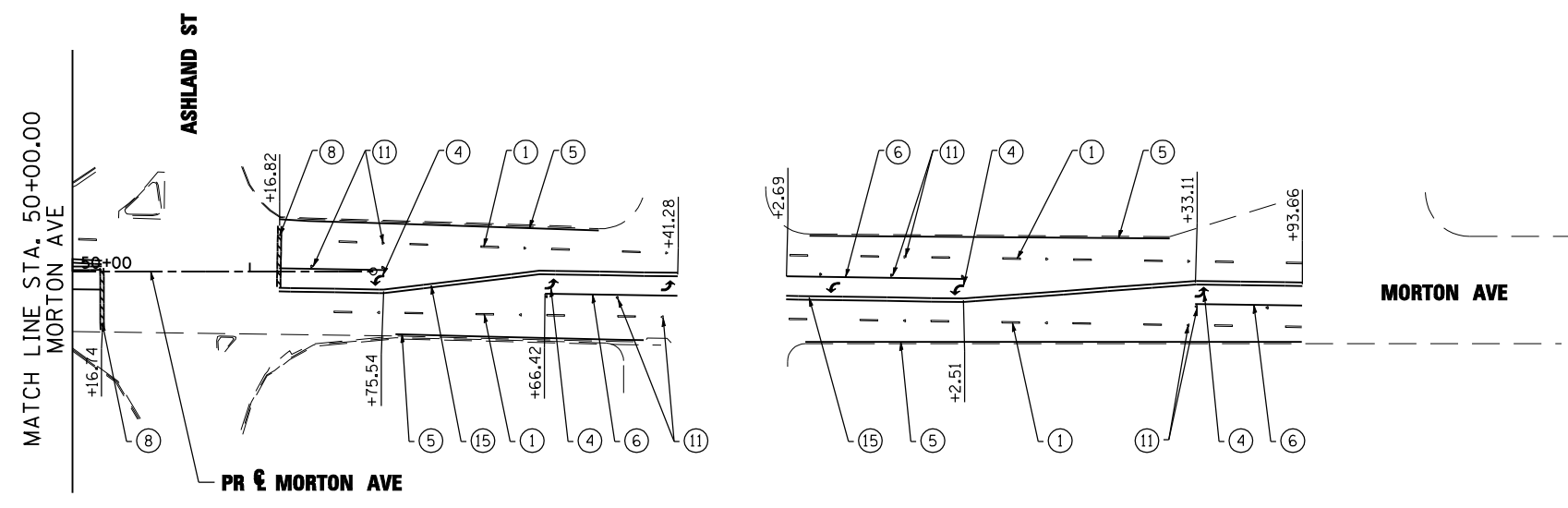
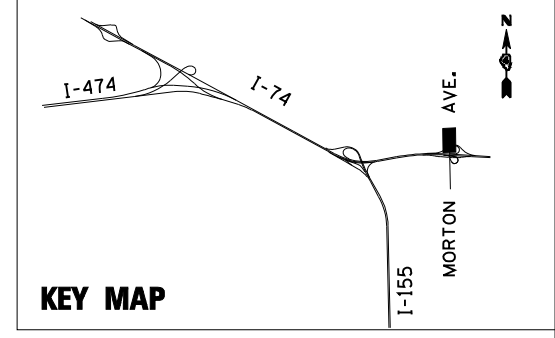
FILE NAME =	DESIGNED - SMS	REVISED -
...D468620-sh1-Morton-pmk30.dgn	DRAWN - JLT	REVISED -
USER NAME = IDDT	CHECKED - LDC	REVISED -
PLOT DATE = 7/16/2012	DATE - JULY 20, 2012	REVISED -



**STATE OF ILLINOIS
DEPARTMENT OF TRANSPORTATION**

PAVEMENT MARKING PLAN MORTON AVE.		
SCALE: 1"=50'	SHEET NO. 35 OF 43 SHEETS	STA. 38+00.00 TO STA. 50+00.00

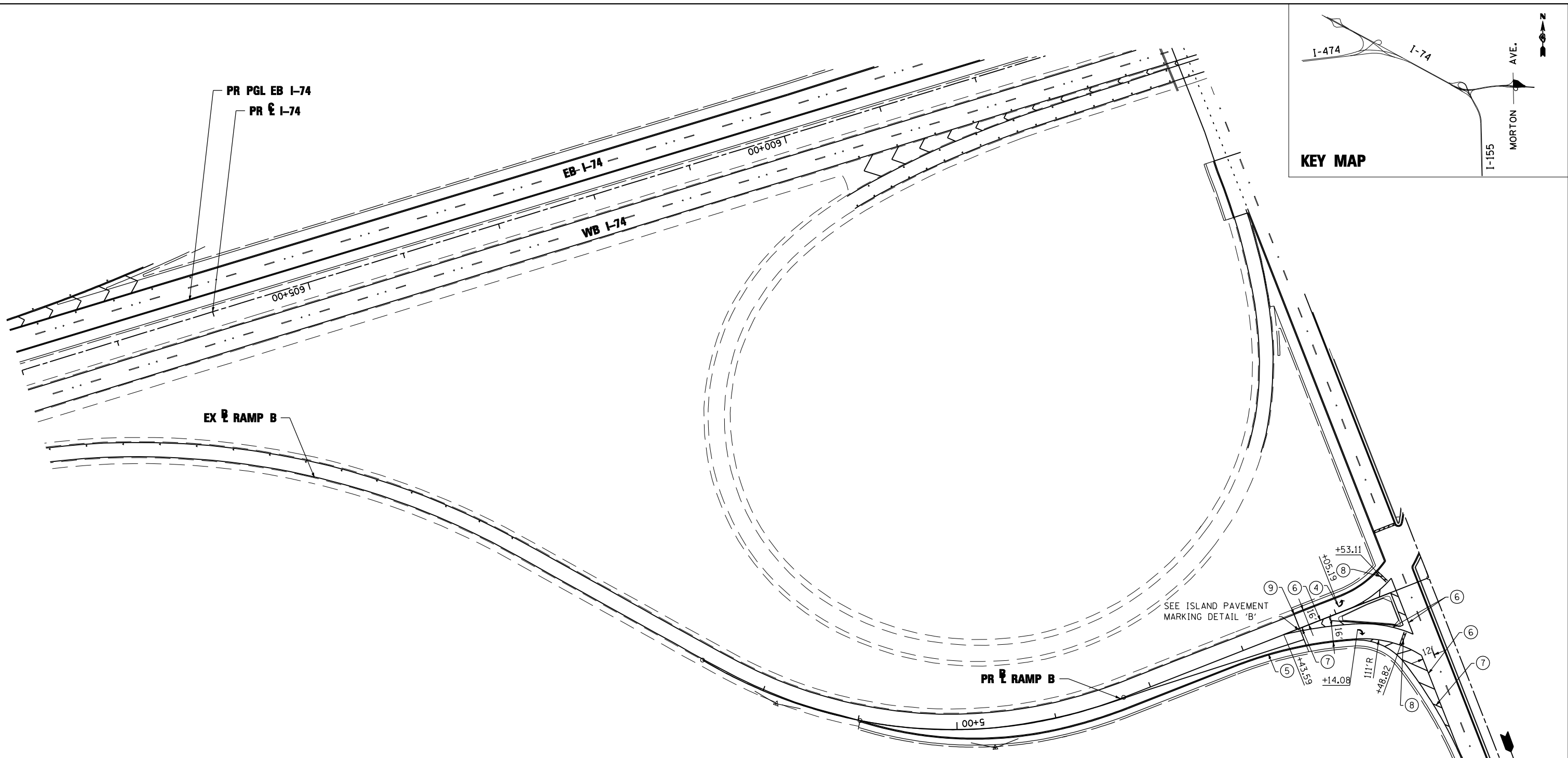
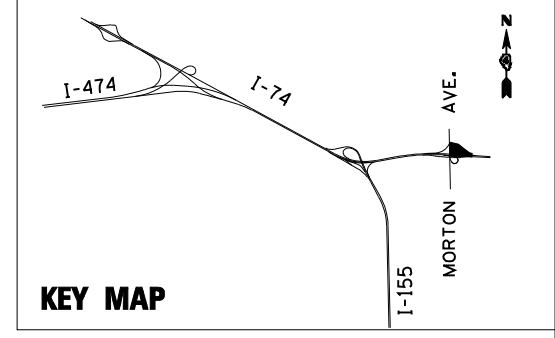
F.A.I. RTE.	SECTION	COUNTY	TOTAL SHEETS	SHEET NO.
	90-[14R;14HB-4,14,14HVB]BR	TAZEWELL	2433	1539
CONTRACT NO. 68620				
ILLINOIS FED. AID PROJECT				



PAVEMENT MARKING LEGEND

- ① PREFORMED PLASTIC PAVEMENT MARKING, TYPE B - LINE 6" (WHITE) (10' DASH, 30' SKIP)
- ② PREFORMED PLASTIC PAVEMENT MARKING, TYPE B - LINE 8" (WHITE) (3' DASH, 9' SKIP)
- ③ PREFORMED PLASTIC PAVEMENT MARKING, TYPE B - LINE 8" (WHITE) (2' DASH, 6' SKIP)
- ④ MODIFIED URETHANE PAVEMENT MARKING - LETTERS AND SYMBOLS (WHITE)
- ⑤ MODIFIED URETHANE PAVEMENT MARKING - LINE 4" (WHITE)
- ⑥ MODIFIED URETHANE PAVEMENT MARKING - LINE 8" (WHITE)
- ⑦ MODIFIED URETHANE PAVEMENT MARKING - LINE 12" (WHITE)
- ⑧ MODIFIED URETHANE PAVEMENT MARKING - LINE 24" (WHITE)
- ⑨ MODIFIED URETHANE PAVEMENT MARKING - LINE 4" (YELLOW)
- ⑩ MODIFIED URETHANE PAVEMENT MARKING - LINE 8" (YELLOW)
- ⑪ RAISED REFLECTIVE PAVEMENT MARKER (ONE-WAY CRYSTAL)
- ⑫ RAISED REFLECTIVE PAVEMENT MARKER (ONE-WAY AMBER)
- ⑬ MODIFIED URETHANE PAVEMENT MARKING - LINE 12" (YELLOW)
- ⑭ RAISED REFLECTIVE PAVEMENT MARKER (TWO-WAY AMBER)
- ⑮ MODIFIED URETHANE PAVEMENT MARKING - LINE 4" (YELLOW) (DOUBLE)
- ⑯ PREFORMED PLASTIC PAVEMENT MARKING, TYPE B - LINE 6" (YELLOW) (10' DASH, 30' SKIP)
- ⑰ PREFORMED PLASTIC PAVEMENT MARKING, TYPE B - LINE 6" (YELLOW)

FILE NAME =	DESIGNED - SMS	REVISED -		STATE OF ILLINOIS DEPARTMENT OF TRANSPORTATION	PAVEMENT MARKING PLAN			F.A.I. RTE.	SECTION	COUNTY	TOTAL SHEETS	SHEET NO.		
...\\D468620-sh1-Morton-pmk 46.dgn	DRAWN - JLT	REVISED -			MORTON AVE.			90-[14R;14HB-4,14,14HVB]BR	TAZEWELL	2433	1540			
USER NAME = IDOT	CHECKED - LDC	REVISED -			SCALE: 1"=50'			SHEET NO. 36 OF 43 SHEETS		STA. 38+00.00 TO STA. 51+69.62		ILLINOIS FED. AID PROJECT		
PLOT DATE = 7/16/2012	DATE - JULY 20, 2012	REVISED -			CONTRACT NO. 68620			• 74 & 155						



PAVEMENT MARKING LEGEND

- | | |
|---|--|
| ① PREFORMED PLASTIC PAVEMENT MARKING, TYPE B - LINE 6" (WHITE) (10' DASH, 30' SKIP) | ⑨ MODIFIED URETHANE PAVEMENT MARKING - LINE 4" (YELLOW) |
| ② PREFORMED PLASTIC PAVEMENT MARKING, TYPE B - LINE 8" (WHITE) (3' DASH, 9' SKIP) | ⑩ MODIFIED URETHANE PAVEMENT MARKING - LINE 8" (YELLOW) |
| ③ PREFORMED PLASTIC PAVEMENT MARKING, TYPE B - LINE 8" (WHITE) (2' DASH, 6' SKIP) | ⑪ RAISED REFLECTIVE PAVEMENT MARKER (ONE-WAY CRYSTAL) |
| ④ MODIFIED URETHANE PAVEMENT MARKING - LETTERS AND SYMBOLS (WHITE) | ⑫ RAISED REFLECTIVE PAVEMENT MARKER (ONE-WAY AMBER) |
| ⑤ MODIFIED URETHANE PAVEMENT MARKING - LINE 4" (WHITE) | ⑬ MODIFIED URETHANE PAVEMENT MARKING - LINE 12" (YELLOW) |
| ⑥ MODIFIED URETHANE PAVEMENT MARKING - LINE 8" (WHITE) | ⑭ RAISED REFLECTIVE PAVEMENT MARKER (TWO-WAY AMBER) |
| ⑦ MODIFIED URETHANE PAVEMENT MARKING - LINE 12" (WHITE) | ⑮ MODIFIED URETHANE PAVEMENT MARKING - LINE 4" (YELLOW) (DOUBLE) |
| ⑧ MODIFIED URETHANE PAVEMENT MARKING - LINE 24" (WHITE) | ⑯ PREFORMED PLASTIC PAVEMENT MARKING, TYPE B - LINE 6" (YELLOW) (10' DASH, 30' SKIP) |
| | ⑰ PREFORMED PLASTIC PAVEMENT MARKING, TYPE B - LINE 6" (YELLOW) |

FILE NAME =	DESIGNED - SMS	REVISED -
...\\D468620-sh\p\p\ampB-Morton\pmk\XX01.dgn	DRAWN - JLT	REVISED -
USER NAME = IDOT	CHECKED - LDC	REVISED -
PLOT DATE = 7/16/2012	DATE - JULY 20, 2012	REVISED -

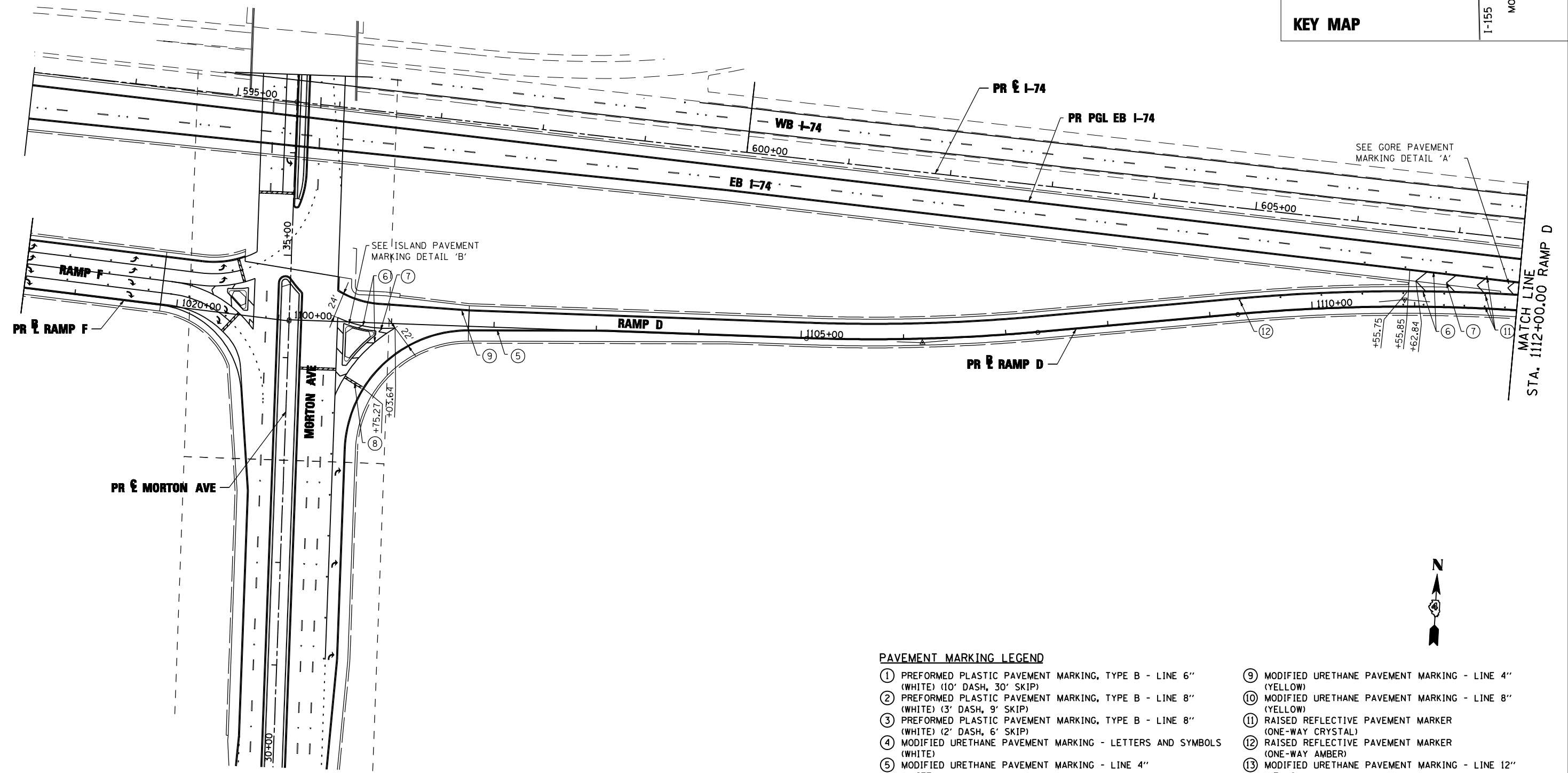
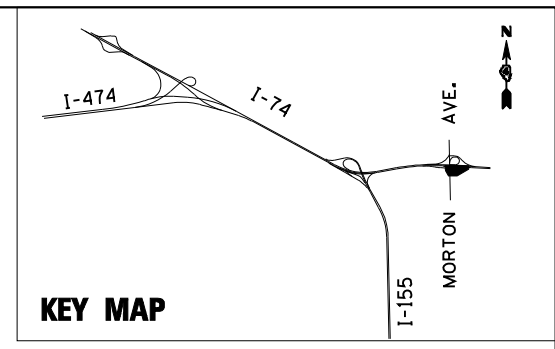


**STATE OF ILLINOIS
DEPARTMENT OF TRANSPORTATION**

**PAVEMENT MARKING PLAN
RAMP B MORTON AVE.**

SCALE: 1"=50' SHEET NO. 37 OF 43 SHEETS STA. 1200+00.00 TO STA. 1205+99.16

F.A.I. RTE.	SECTION	COUNTY	TOTAL SHEETS	SHEET NO.
90-[14R;14HB-4,14,14HVB]BR		TAZEWELL	2433	1541
			CONTRACT NO. 68620	
ILLINOIS FED. AID PROJECT				



PAVEMENT MARKING LEGEND

- ① PREFORMED PLASTIC PAVEMENT MARKING, TYPE B - LINE 6" (WHITE) (10' DASH, 30' SKIP)
- ② PREFORMED PLASTIC PAVEMENT MARKING, TYPE B - LINE 8" (WHITE) (3' DASH, 9' SKIP)
- ③ PREFORMED PLASTIC PAVEMENT MARKING, TYPE B - LINE 8" (WHITE) (2' DASH, 6' SKIP)
- ④ MODIFIED URETHANE PAVEMENT MARKING - LETTERS AND SYMBOLS (WHITE)
- ⑤ MODIFIED URETHANE PAVEMENT MARKING - LINE 4" (WHITE)
- ⑥ MODIFIED URETHANE PAVEMENT MARKING - LINE 8" (WHITE)
- ⑦ MODIFIED URETHANE PAVEMENT MARKING - LINE 12" (WHITE)
- ⑧ MODIFIED URETHANE PAVEMENT MARKING - LINE 24" (WHITE)
- ⑨ MODIFIED URETHANE PAVEMENT MARKING - LINE 4" (YELLOW)
- ⑩ MODIFIED URETHANE PAVEMENT MARKING - LINE 8" (YELLOW)
- ⑪ RAISED REFLECTIVE PAVEMENT MARKER (ONE-WAY CRYSTAL)
- ⑫ RAISED REFLECTIVE PAVEMENT MARKER (ONE-WAY AMBER)
- ⑬ MODIFIED URETHANE PAVEMENT MARKING - LINE 12" (YELLOW)
- ⑭ RAISED REFLECTIVE PAVEMENT MARKER (TWO-WAY AMBER)
- ⑮ MODIFIED URETHANE PAVEMENT MARKING - LINE 4" (YELLOW) (DOUBLE)
- ⑯ PREFORMED PLASTIC PAVEMENT MARKING, TYPE B - LINE 6" (YELLOW) (10' DASH, 30' SKIP)
- ⑰ PREFORMED PLASTIC PAVEMENT MARKING, TYPE B - LINE 6" (YELLOW)



FILE NAME =	DESIGNED - SMS	REVISED -
...\\D468620-sh\pmpD-Morton-pmk32.dgn	DRAWN - JLT	REVISED -
USER NAME = IDOT	CHECKED - LDC	REVISED -
PLOT DATE = 7/16/2012	DATE - JULY 20, 2012	REVISED -

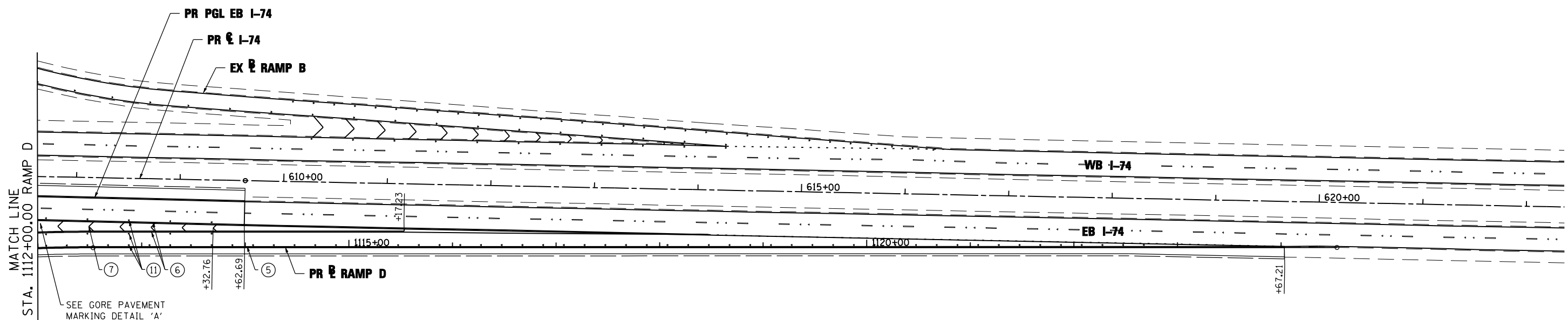
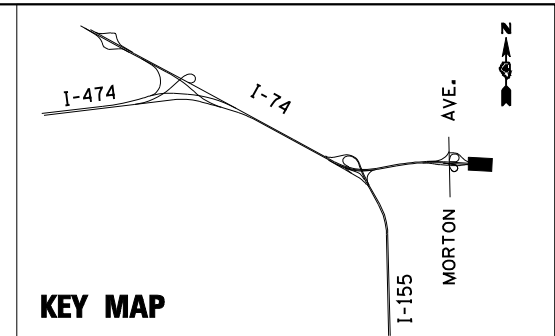


**STATE OF ILLINOIS
DEPARTMENT OF TRANSPORTATION**

**PAVEMENT MARKING PLAN
RAMP D MORTON AVE.**

SCALE: 1"=50' SHEET NO. 38 OF 43 SHEETS STA. 1100+00.00 TO STA. 1112+00.00

F.A.I. RTE.	SECTION	COUNTY	TOTAL SHEETS	SHEET NO.
90-[14R;14HB-4,14,14HVB]BR	TAZEWELL	2433	1542	
CONTRACT NO. 68620			ILLINOIS FED. AID PROJECT	



PAVEMENT MARKING LEGEND

- | | |
|---|--|
| ① PREFORMED PLASTIC PAVEMENT MARKING, TYPE B - LINE 6" (WHITE) (10' DASH, 30' SKIP) | ⑨ MODIFIED URETHANE PAVEMENT MARKING - LINE 4" (YELLOW) |
| ② PREFORMED PLASTIC PAVEMENT MARKING, TYPE B - LINE 8" (WHITE) (3' DASH, 9' SKIP) | ⑩ MODIFIED URETHANE PAVEMENT MARKING - LINE 8" (YELLOW) |
| ③ PREFORMED PLASTIC PAVEMENT MARKING, TYPE B - LINE 8" (WHITE) (2' DASH, 6' SKIP) | ⑪ RAISED REFLECTIVE PAVEMENT MARKER (ONE-WAY CRYSTAL) |
| ④ MODIFIED URETHANE PAVEMENT MARKING - LETTERS AND SYMBOLS (WHITE) | ⑫ RAISED REFLECTIVE PAVEMENT MARKER (ONE-WAY AMBER) |
| ⑤ MODIFIED URETHANE PAVEMENT MARKING - LINE 4" (WHITE) | ⑬ MODIFIED URETHANE PAVEMENT MARKING - LINE 12" (YELLOW) |
| ⑥ MODIFIED URETHANE PAVEMENT MARKING - LINE 8" (WHITE) | ⑭ RAISED REFLECTIVE PAVEMENT MARKER (TWO-WAY AMBER) |
| ⑦ MODIFIED URETHANE PAVEMENT MARKING - LINE 12" (WHITE) | ⑮ MODIFIED URETHANE PAVEMENT MARKING - LINE 4" (YELLOW) (DOUBLE) |
| ⑧ MODIFIED URETHANE PAVEMENT MARKING - LINE 24" (WHITE) | ⑯ PREFORMED PLASTIC PAVEMENT MARKING, TYPE B - LINE 6" (YELLOW) (10' DASH, 30' SKIP) |
| | ⑰ PREFORMED PLASTIC PAVEMENT MARKING, TYPE B - LINE 6" (YELLOW) |

FILE NAME =	DESIGNED - SMS	REVISED -
...\\D468620-sh\trampD-Morton\pmk33.dgn	DRAWN - JLT	REVISED -
USER NAME = IDOT	CHECKED - LDC	REVISED -
PLOT DATE = 7/16/2012	DATE - JULY 20, 2012	REVISED -

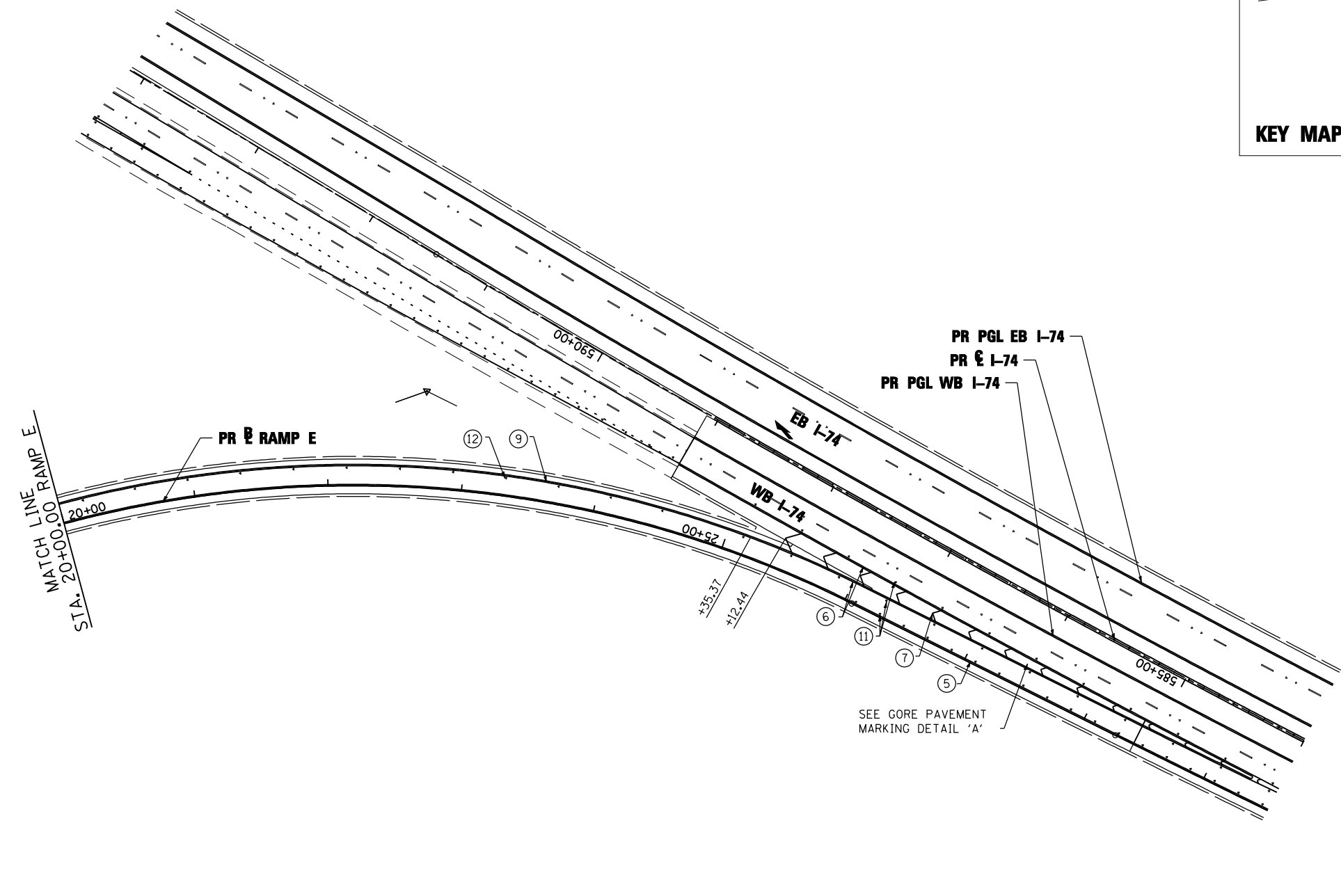
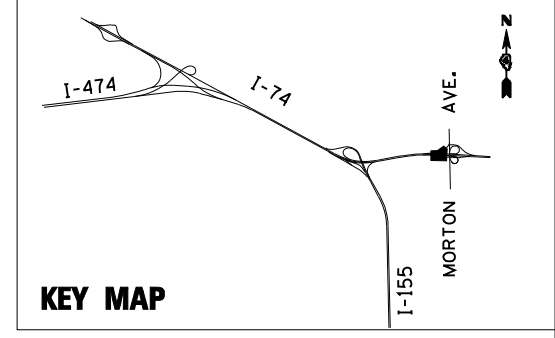


**STATE OF ILLINOIS
DEPARTMENT OF TRANSPORTATION**

**PAVEMENT MARKING PLAN
RAMP D MORTON AVE.**

SCALE: 1"=50' SHEET NO. 39 OF 43 SHEETS STA. 1112+00.00 TO STA. 1124+54.00

F.A.I. RTE.	SECTION	COUNTY	TOTAL SHEETS	SHEET NO.
90-[14R(14HB-4,14,14HB)BR]		TAZEWELL	2433	1543
			CONTRACT NO. 68620	
ILLINOIS FED. AID PROJECT				



PAVEMENT MARKING LEGEND

- | | |
|---|--|
| ① PREFORMED PLASTIC PAVEMENT MARKING, TYPE B - LINE 6" (WHITE) (10' DASH, 30' SKIP) | ⑨ MODIFIED URETHANE PAVEMENT MARKING - LINE 4" (YELLOW) |
| ② PREFORMED PLASTIC PAVEMENT MARKING, TYPE B - LINE 8" (WHITE) (3' DASH, 9' SKIP) | ⑩ MODIFIED URETHANE PAVEMENT MARKING - LINE 8" (YELLOW) |
| ③ PREFORMED PLASTIC PAVEMENT MARKING, TYPE B - LINE 8" (WHITE) (2' DASH, 6' SKIP) | ⑪ RAISED REFLECTIVE PAVEMENT MARKER (ONE-WAY CRYSTAL) |
| ④ MODIFIED URETHANE PAVEMENT MARKING - LETTERS AND SYMBOLS (WHITE) | ⑫ RAISED REFLECTIVE PAVEMENT MARKER (ONE-WAY AMBER) |
| ⑤ MODIFIED URETHANE PAVEMENT MARKING - LINE 4" (WHITE) | ⑬ MODIFIED URETHANE PAVEMENT MARKING - LINE 12" (YELLOW) |
| ⑥ MODIFIED URETHANE PAVEMENT MARKING - LINE 8" (WHITE) | ⑭ RAISED REFLECTIVE PAVEMENT MARKER (TWO-WAY AMBER) |
| ⑦ MODIFIED URETHANE PAVEMENT MARKING - LINE 12" (WHITE) | ⑮ MODIFIED URETHANE PAVEMENT MARKING - LINE 4" (YELLOW) (DOUBLE) |
| ⑧ MODIFIED URETHANE PAVEMENT MARKING - LINE 24" (WHITE) | ⑯ PREFORMED PLASTIC PAVEMENT MARKING, TYPE B - LINE 6" (YELLOW) (10' DASH, 30' SKIP) |
| | ⑰ PREFORMED PLASTIC PAVEMENT MARKING, TYPE B - LINE 6" (YELLOW) |

FILE NAME =	DESIGNED - SMS	REVISED -
...\\D468620-sh\trampE-Morton\pmkXX01.dgn	DRAWN - JLT	REVISED -
USER NAME = IDOT	CHECKED - LDC	REVISED -
PLOT DATE = 7/16/2012	DATE - JULY 20, 2012	REVISED -

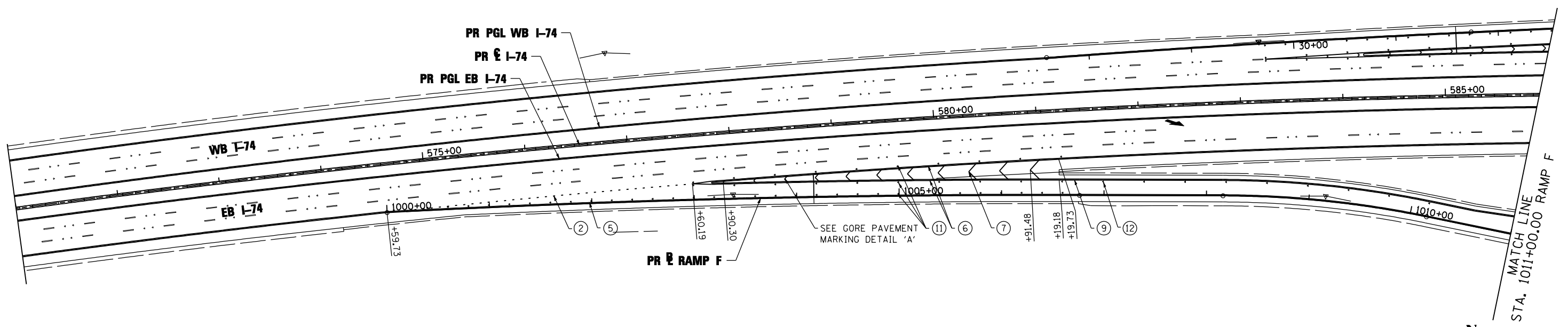
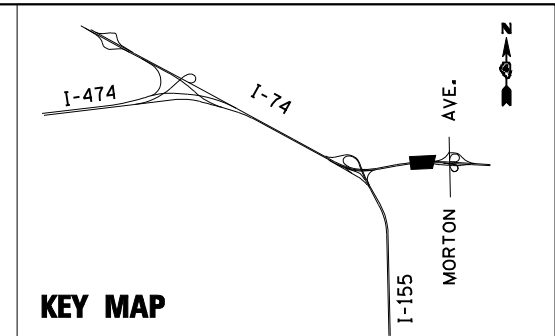


**STATE OF ILLINOIS
DEPARTMENT OF TRANSPORTATION**

**PAVEMENT MARKING PLAN
RAMP E MORTON AVE.**

SCALE: 1"=50' SHEET NO. 40 OF 43 SHEETS STA. TO STA.

F.A.I. RTE.	SECTION	COUNTY	TOTAL SHEETS	SHEET NO.
90-[14R;14HB-4,14,14HVB]BR	TAZEWELL	2433	1544	
ILLINOIS FED. AID PROJECT			CONTRACT NO. 68620	



PAVEMENT MARKING LEGEND

- ① PREFORMED PLASTIC PAVEMENT MARKING, TYPE B - LINE 6" (WHITE) (10' DASH, 30' SKIP)
- ② PREFORMED PLASTIC PAVEMENT MARKING, TYPE B - LINE 8" (WHITE) (3' DASH, 9' SKIP)
- ③ PREFORMED PLASTIC PAVEMENT MARKING, TYPE B - LINE 8" (WHITE) (2' DASH, 6' SKIP)
- ④ MODIFIED URETHANE PAVEMENT MARKING - LETTERS AND SYMBOLS (WHITE)
- ⑤ MODIFIED URETHANE PAVEMENT MARKING - LINE 4" (WHITE)
- ⑥ MODIFIED URETHANE PAVEMENT MARKING - LINE 8" (WHITE)
- ⑦ MODIFIED URETHANE PAVEMENT MARKING - LINE 12" (WHITE)
- ⑧ MODIFIED URETHANE PAVEMENT MARKING - LINE 24" (WHITE)
- ⑨ MODIFIED URETHANE PAVEMENT MARKING - LINE 4" (YELLOW)
- ⑩ MODIFIED URETHANE PAVEMENT MARKING - LINE 8" (YELLOW)
- ⑪ RAISED REFLECTIVE PAVEMENT MARKER (ONE-WAY CRYSTAL)
- ⑫ RAISED REFLECTIVE PAVEMENT MARKER (ONE-WAY AMBER)
- ⑬ MODIFIED URETHANE PAVEMENT MARKING - LINE 12" (YELLOW)
- ⑭ RAISED REFLECTIVE PAVEMENT MARKER (TWO-WAY AMBER)
- ⑮ MODIFIED URETHANE PAVEMENT MARKING - LINE 4" (YELLOW) (DOUBLE)
- ⑯ PREFORMED PLASTIC PAVEMENT MARKING, TYPE B - LINE 6" (YELLOW) (10' DASH, 30' SKIP)
- ⑰ PREFORMED PLASTIC PAVEMENT MARKING, TYPE B - LINE 6" (YELLOW)

FILE NAME =	DESIGNED - SMS	REVISED -
...\\D468620-sh\trampF-Morton\pmk37.dgn	DRAWN - JLT	REVISED -
USER NAME = IDOT	CHECKED - LDC	REVISED -
PLOT DATE = 7/16/2012	DATE - JULY 20, 2012	REVISED -

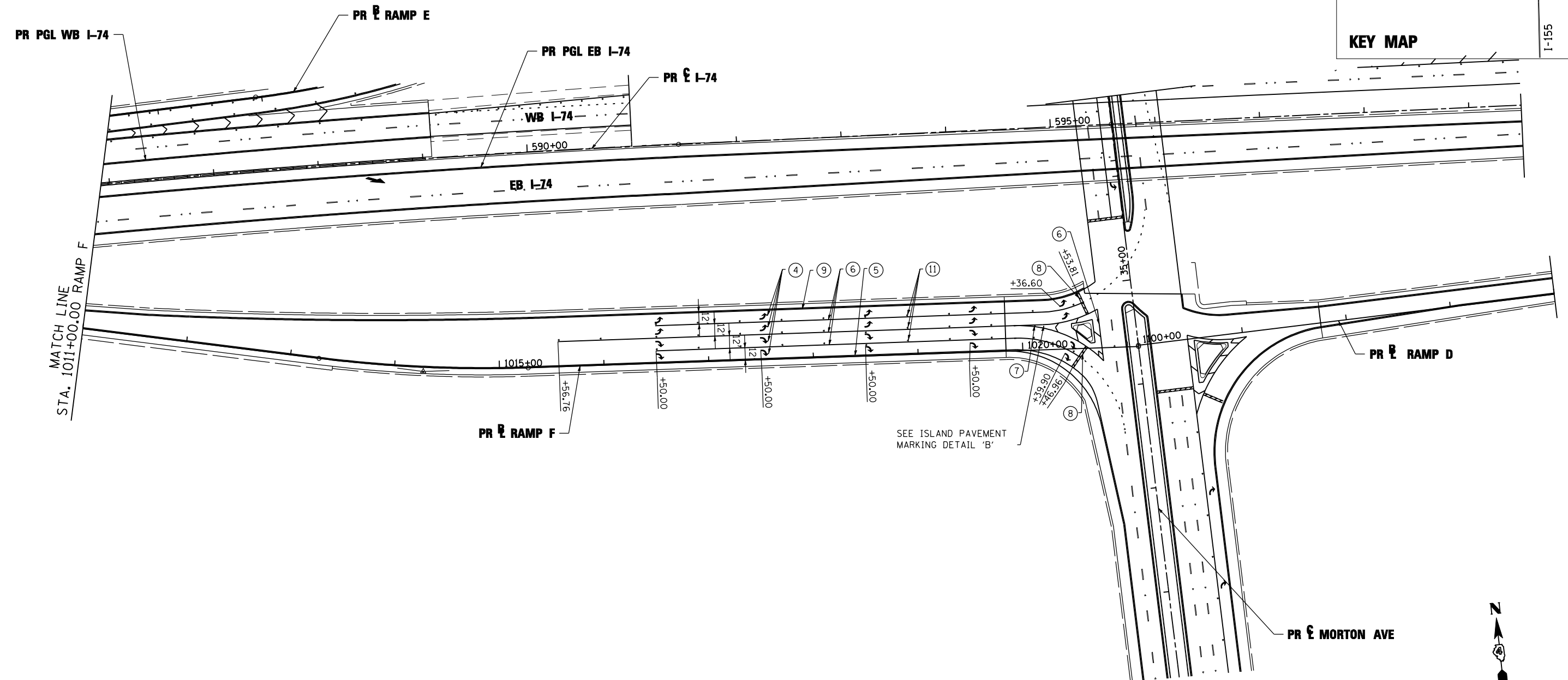
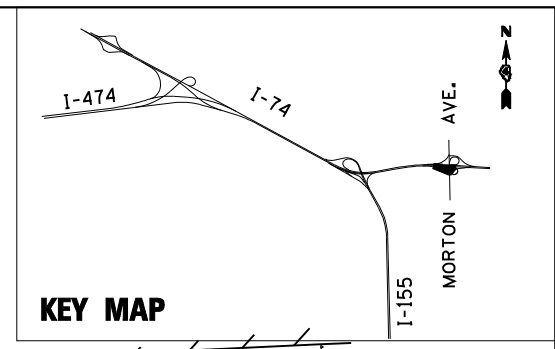


**STATE OF ILLINOIS
DEPARTMENT OF TRANSPORTATION**

**PAVEMENT MARKING PLAN
RAMP F MORTON AVE.**

SCALE: 1"=50' SHEET NO. 41 OF 43 SHEETS STA. 1000+00.00 TO STA. 1011+00.00

F.A.I. RTE.	SECTION	COUNTY	TOTAL SHEETS	SHEET NO.
90-[14R;14HB-4,14,14HVB]BR	TAZEWELL	ILLINOIS	2433	1545
CONTRACT NO. 68620				



PAVEMENT MARKING LEGEND

- ① PREFORMED PLASTIC PAVEMENT MARKING, TYPE B - LINE 6" (WHITE) (10' DASH, 30' SKIP)
- ② PREFORMED PLASTIC PAVEMENT MARKING, TYPE B - LINE 8" (WHITE) (3' DASH, 9' SKIP)
- ③ PREFORMED PLASTIC PAVEMENT MARKING, TYPE B - LINE 8" (WHITE) (2' DASH, 6' SKIP)
- ④ MODIFIED URETHANE PAVEMENT MARKING - LETTERS AND SYMBOLS (WHITE)
- ⑤ MODIFIED URETHANE PAVEMENT MARKING - LINE 4" (WHITE)
- ⑥ MODIFIED URETHANE PAVEMENT MARKING - LINE 8" (WHITE)
- ⑦ MODIFIED URETHANE PAVEMENT MARKING - LINE 12" (WHITE)
- ⑧ MODIFIED URETHANE PAVEMENT MARKING - LINE 24" (WHITE)
- ⑨ MODIFIED URETHANE PAVEMENT MARKING - LINE 4" (YELLOW)
- ⑩ MODIFIED URETHANE PAVEMENT MARKING - LINE 8" (YELLOW)
- ⑪ RAISED REFLECTIVE PAVEMENT MARKER (ONE-WAY CRYSTAL)
- ⑫ RAISED REFLECTIVE PAVEMENT MARKER (ONE-WAY AMBER)
- ⑬ MODIFIED URETHANE PAVEMENT MARKING - LINE 12" (YELLOW)
- ⑭ RAISED REFLECTIVE PAVEMENT MARKER (TWO-WAY AMBER)
- ⑮ MODIFIED URETHANE PAVEMENT MARKING - LINE 4" (YELLOW) (DOUBLE)
- ⑯ PREFORMED PLASTIC PAVEMENT MARKING, TYPE B - LINE 6" (YELLOW) (10' DASH, 30' SKIP)
- ⑰ PREFORMED PLASTIC PAVEMENT MARKING, TYPE B - LINE 6" (YELLOW)

FILE NAME =	DESIGNED - SMS	REVISED -
...D468620-sh1-rampF-Morton-pmk38.dgn	DRAWN - JLT	REVISED -
USER NAME = IDOT	CHECKED - LDC	REVISED -
PLOT DATE = 7/16/2012	DATE - JULY 20, 2012	REVISED -

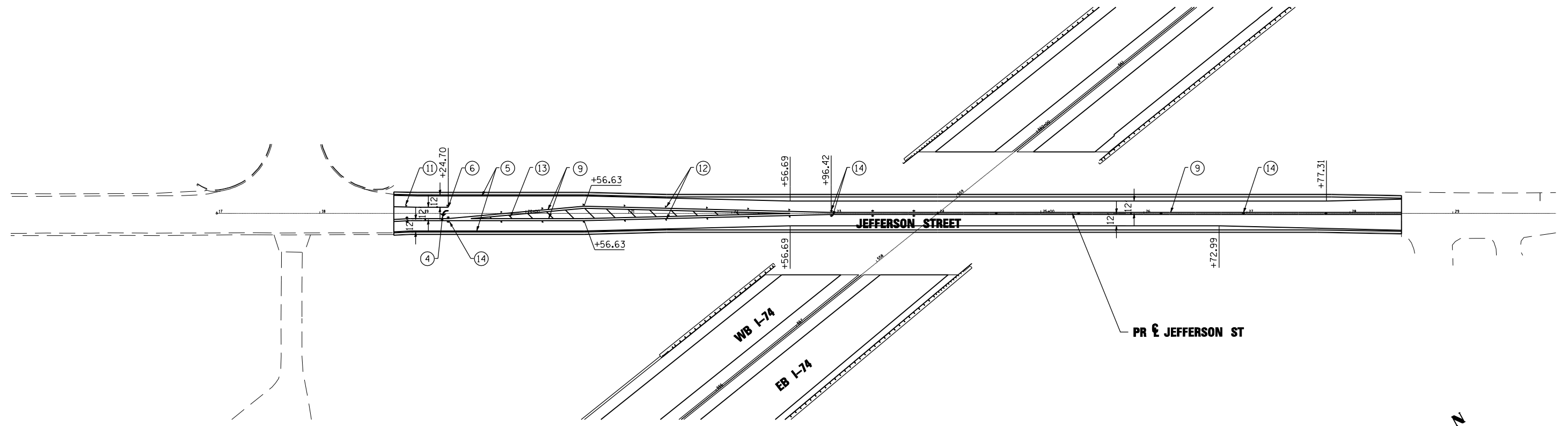
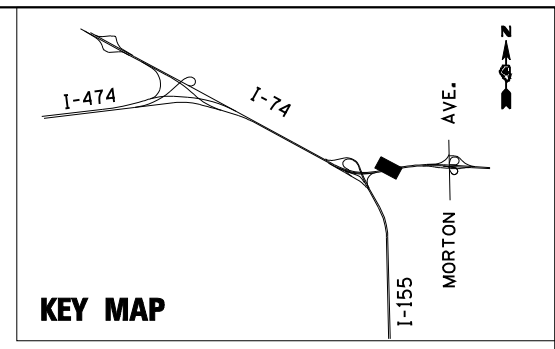


**STATE OF ILLINOIS
DEPARTMENT OF TRANSPORTATION**

**PAVEMENT MARKING PLAN
RAMP F MORTON AVE.**

SCALE: 1"=50' SHEET NO. 42 OF 43 SHEETS STA. 1011+00.00 TO STA. 1021+10.65

F.A.I. RTE.	SECTION	COUNTY	TOTAL SHEETS	SHEET NO.
90-114R(14HB-4,14,14HB)BR		TAZEWELL	2433	1546
			CONTRACT NO. 68620	



PAVEMENT MARKING LEGEND

- ① PREFORMED PLASTIC PAVEMENT MARKING, TYPE B - LINE 6" (WHITE) (10' DASH, 30' SKIP)
- ② PREFORMED PLASTIC PAVEMENT MARKING, TYPE B - LINE 8" (WHITE) (3' DASH, 9' SKIP)
- ③ PREFORMED PLASTIC PAVEMENT MARKING, TYPE B - LINE 8" (WHITE) (2' DASH, 6' SKIP)
- ④ MODIFIED URETHANE PAVEMENT MARKING - LETTERS AND SYMBOLS (WHITE)
- ⑤ MODIFIED URETHANE PAVEMENT MARKING - LINE 4" (WHITE)
- ⑥ MODIFIED URETHANE PAVEMENT MARKING - LINE 8" (WHITE)
- ⑦ MODIFIED URETHANE PAVEMENT MARKING - LINE 12" (WHITE)
- ⑧ MODIFIED URETHANE PAVEMENT MARKING - LINE 24" (WHITE)
- ⑨ MODIFIED URETHANE PAVEMENT MARKING - LINE 4" (YELLOW)
- ⑩ MODIFIED URETHANE PAVEMENT MARKING - LINE 8" (YELLOW)
- ⑪ RAISED REFLECTIVE PAVEMENT MARKER (ONE-WAY CRYSTAL)
- ⑫ RAISED REFLECTIVE PAVEMENT MARKER (ONE-WAY AMBER)
- ⑬ MODIFIED URETHANE PAVEMENT MARKING - LINE 12" (YELLOW)
- ⑭ RAISED REFLECTIVE PAVEMENT MARKER (TWO-WAY AMBER)
- ⑮ MODIFIED URETHANE PAVEMENT MARKING - LINE 4" (YELLOW) (DOUBLE)
- ⑯ PREFORMED PLASTIC PAVEMENT MARKING, TYPE B - LINE 6" (YELLOW) (10' DASH, 30' SKIP)
- ⑰ PREFORMED PLASTIC PAVEMENT MARKING, TYPE B - LINE 6" (YELLOW)

FILE NAME =	DESIGNED - SMS	REVISED -
...\\D468620-shr\Jefferson\pmk39.dgn	DRAWN - JLT	REVISED -
USER NAME = IDOT	CHECKED - LDC	REVISED -
PLOT DATE = 7/16/2012	DATE - JULY 20, 2012	REVISED -

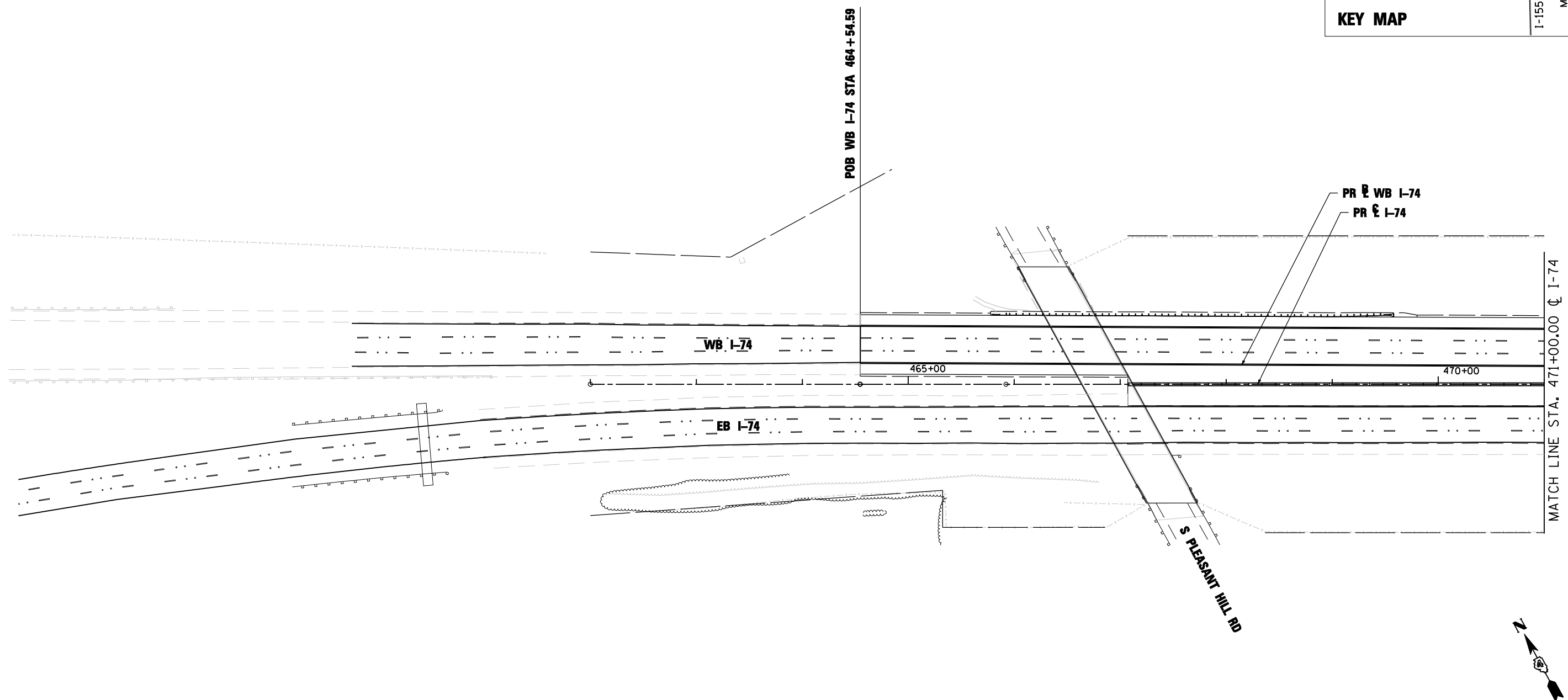
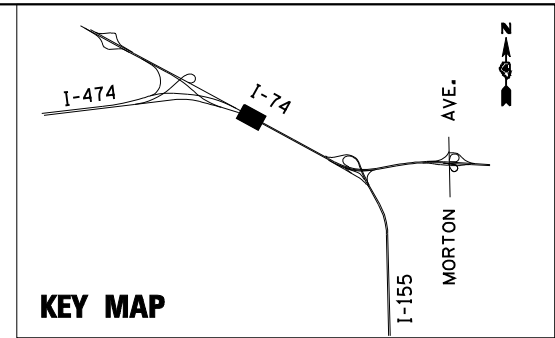


**STATE OF ILLINOIS
DEPARTMENT OF TRANSPORTATION**

**PAVEMENT MARKING PLAN
JEFFERSON ST.**

SCALE: 1"=50' SHEET NO. 43 OF 43 SHEETS STA. 18+71.86 TO STA. 28+50.00

F.A.I. RTE.	SECTION	COUNTY	TOTAL SHEETS	SHEET NO.
90-[14R;14HB-4,14,14HB]BR		TAZEWELL	2433	1547
			CONTRACT NO. 68620	
ILLINOIS FED. AID PROJECT				



FILE NAME =	DESIGNED - LDC	REVISED -
...\\D468620-shr-1-74-sign01.dgn	DRAWN - SMS	REVISED -
USER NAME = IDOT	CHECKED - GEB	REVISED -
PLOT DATE = 7/16/2012	DATE - JULY 20, 2012	REVISED -



**STATE OF ILLINOIS
DEPARTMENT OF TRANSPORTATION**

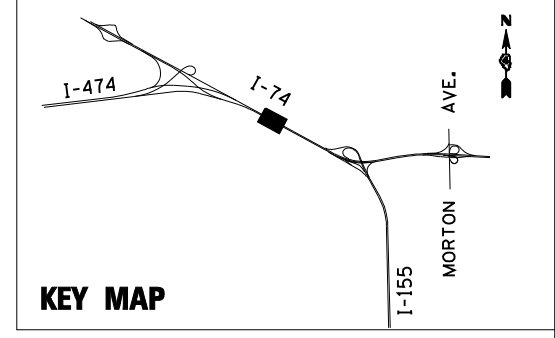
SIGNING PLAN I-74		
SCALE: 1"=50'	SHEET NO. 1 OF 36 SHEETS	STA. 464+54.59 TO STA. 471+00.00

F.A.I. RTE.	SECTION	COUNTY	TOTAL SHEETS	SHEET NO.
• 90-[14R;(14HB-4,14,14HVB)BR]	TAZEWELL	2433	1548	
			CONTRACT NO. 68620	
ILLINOIS FED. AID PROJECT				

**LEFT
EXIT 99**

STA 482+66.50
STR NO 4S0901074L100.0

 WEST Moline Rock Island	 WEST Peoria
 EXIT ONLY	



R3-4 (36x36)
STA 475+35, 0' LT

R5-11 (30x24)
STA 475+35, 0' LT

**AUTHORIZED
VEHICLES
ONLY**

D10-3 (12x48)
STA 481+20, 67' LT

MILE 100

R3-4 (36x36)
STA 476+65, 0' LT

R5-11 (30x24)
STA 476+65, 0' LT

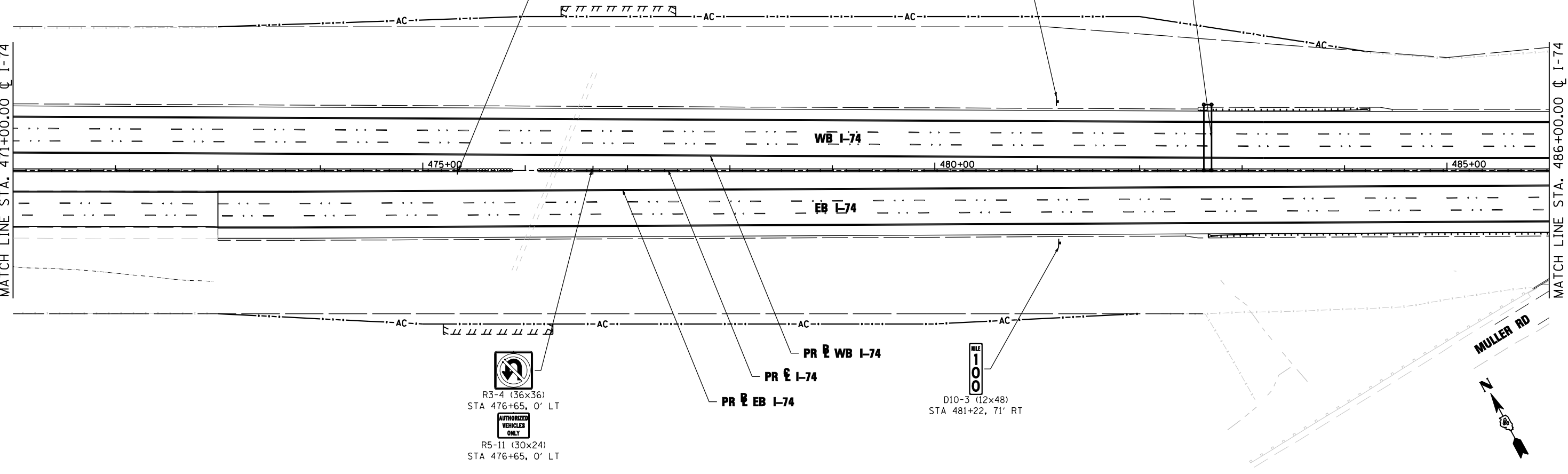
**AUTHORIZED
VEHICLES
ONLY**

D10-3 (12x48)
STA 481+22, 71' RT

MILE 100

MATCH LINE STA. 471+00.00 C I-74

MATCH LINE STA. 486+00.00 C I-74



FILE NAME =	DESIGNED - LDC	REVISED -
...\\D468620-shr-1-74-sign02.dgn	DRAWN - SMS	REVISED -
USER NAME = IDOT	CHECKED - GEB	REVISED -
PLOT DATE = 7/16/2012	DATE - JULY 20, 2012	REVISED -

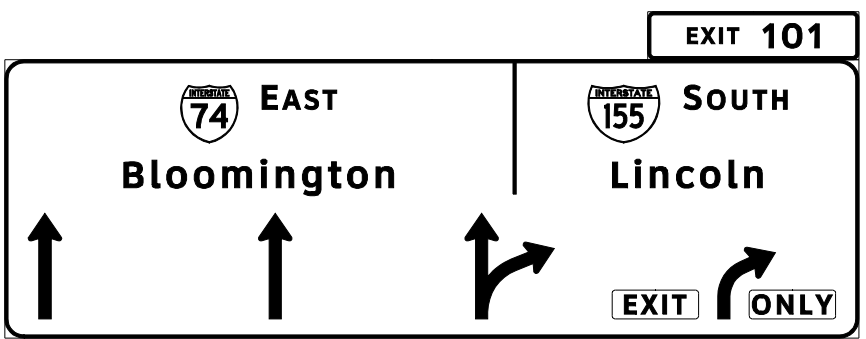
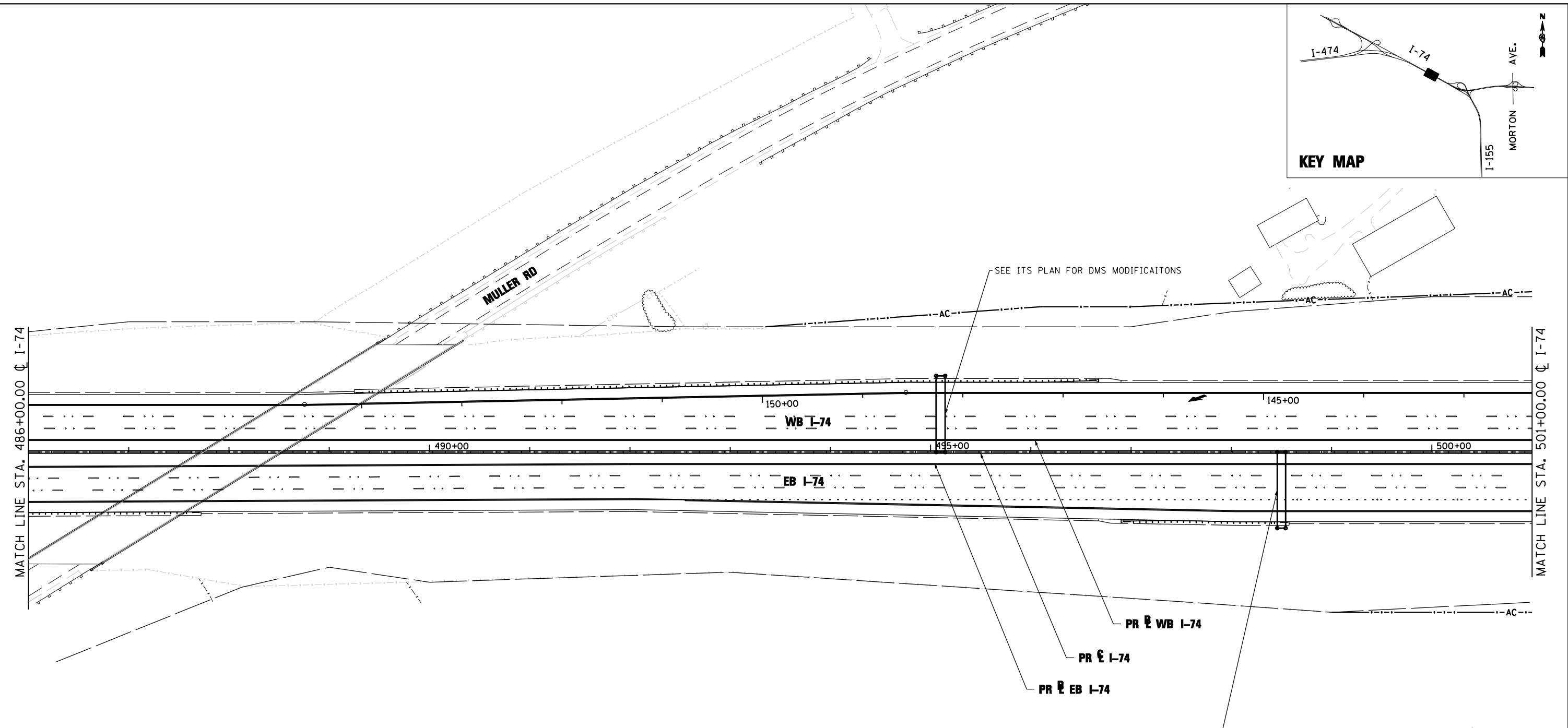
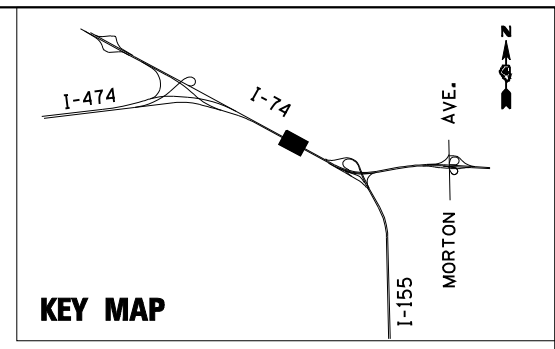


**STATE OF ILLINOIS
DEPARTMENT OF TRANSPORTATION**

**SIGNING PLAN
I-74**

SCALE: 1"=50' SHEET NO. 2 OF 36 SHEETS STA. 471+00.00 TO STA. 486+00.00

F.A.I. RTE.	SECTION	COUNTY	TOTAL SHEETS	SHEET NO.
• 90-I14R(14HB-4,14,14HVB)BR		TAZEWELL	2433	1549
			CONTRACT NO. 68620	
ILLINOIS FED. AID PROJECT				



STA 498+50
STR NO 4S0901074R100.3

FILE NAME =	DESIGNED - LDC	REVISED -
...\\D468620-shr-1-74-sign03.dgn	DRAWN - JLT	REVISED -
USER NAME = IDOT	CHECKED - GEB	REVISED -
PLOT DATE = 7/16/2012	DATE - JULY 20, 2012	REVISED -




**STATE OF ILLINOIS
DEPARTMENT OF TRANSPORTATION**



**SIGNING PLAN
I-74**

SCALE: 1"=50' SHEET NO. 3 OF 36 SHEETS STA. 486+00.00 TO STA. 501+00.00

F.A.I. RTE.	SECTION	COUNTY	TOTAL SHEETS	SHEET NO.
• 90-I14R(14HB-4,14,14HVB)BR	TAZEWELL	2433	1550	
			CONTRACT NO. 68620	
ILLINOIS FED. AID PROJECT				

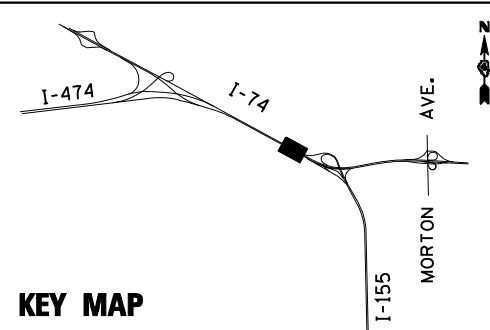
STA 501+21, 106' LT
THROUGH TRAFFIC
 USE  **WEST**

LEFT EXIT 99 STA 508+15 STR NO 4S0901074L100.5

 WEST Moline Rock Island 1 MILE	 WEST Peoria
EXIT ONLY	

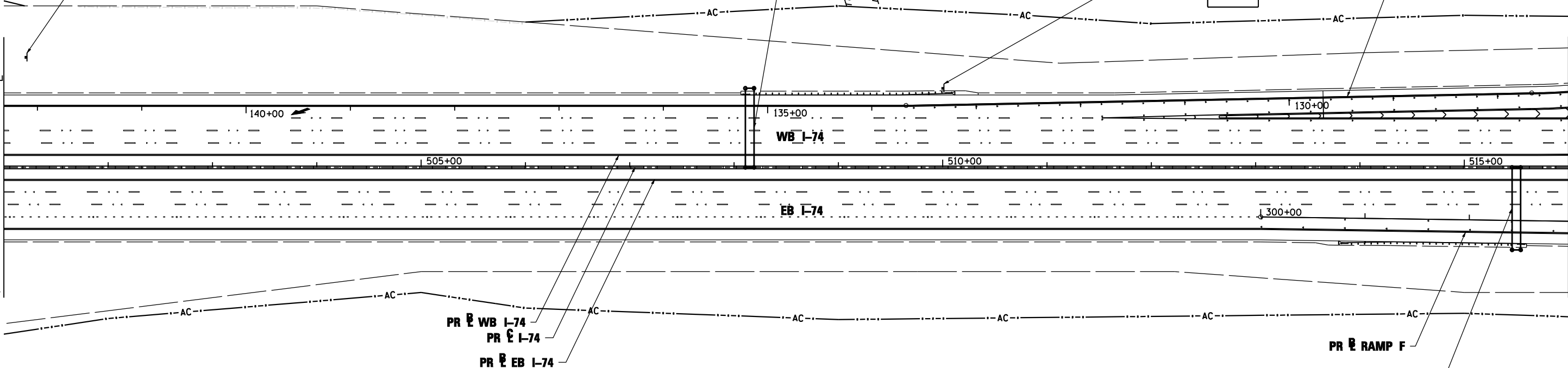
LANE ENDS
1/4 MILE


R2-4a (48x96)
 STA 510+00, 76' LT
SPEED LIMIT
65
MINIMUM
45





MATCH LINE STA. 501+00.00 @ I-74

MATCH LINE STA. 516+00.00 @ I-74



EXIT 101

 EAST Bloomington	 SOUTH Lincoln
	EXIT ONLY

STA 515+50
 STR NO 4S0901074R100.6

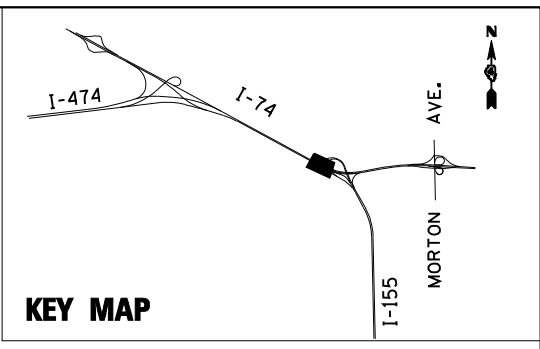
FILE NAME =	DESIGNED - LDC	REVISED -
...D468620-sh1-1-74-sign04.dgn	DRAWN - SMS	REVISED -
USER NAME = IDOT	CHECKED - GEB	REVISED -
PLOT DATE = 7/16/2012	DATE - JULY 20, 2012	REVISED -



STATE OF ILLINOIS
DEPARTMENT OF TRANSPORTATION

SIGNING PLAN		
I-74		
SCALE: 1"=50'	SHEET NO. 4 OF 36 SHEETS	STA. 501+00.00 TO STA. 516+00.00

F.A.I. RTE.	SECTION	COUNTY	TOTAL SHEETS	SHEET NO.
90-[14R]14HB-4,14,14HVB[BR]	TAZEWELL	2433	1551	
CONTRACT NO. 68620				
ILLINOIS FED. AID PROJECT				

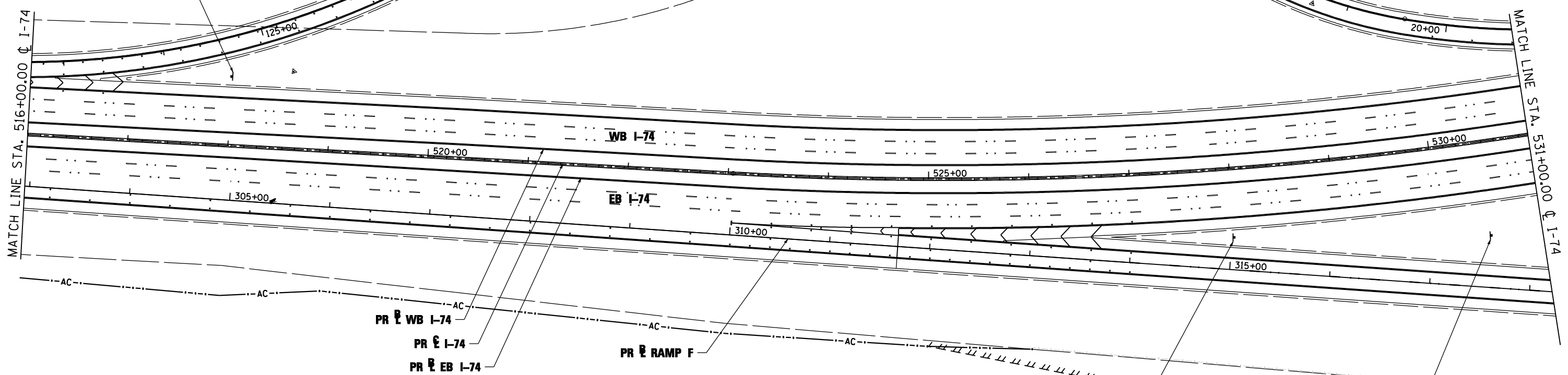


W4-3 (48x48)
STA 518+00, 69' LT

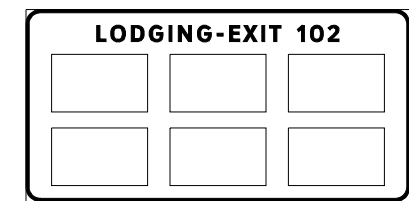


PR RAMP H

PR RAMP G



E5-1a (96x60)
STA 528+00, 69' RT



STA 530+50, 94.5' RT



FILE NAME =	DESIGNED - LDC	REVISED -
...D468620-sh1-1-74-sign05.dgn	DRAWN - SMS	REVISED -
USER NAME = IDOT	CHECKED - GEB	REVISED -
PLOT DATE = 7/16/2012	DATE - JULY 20, 2012	REVISED -

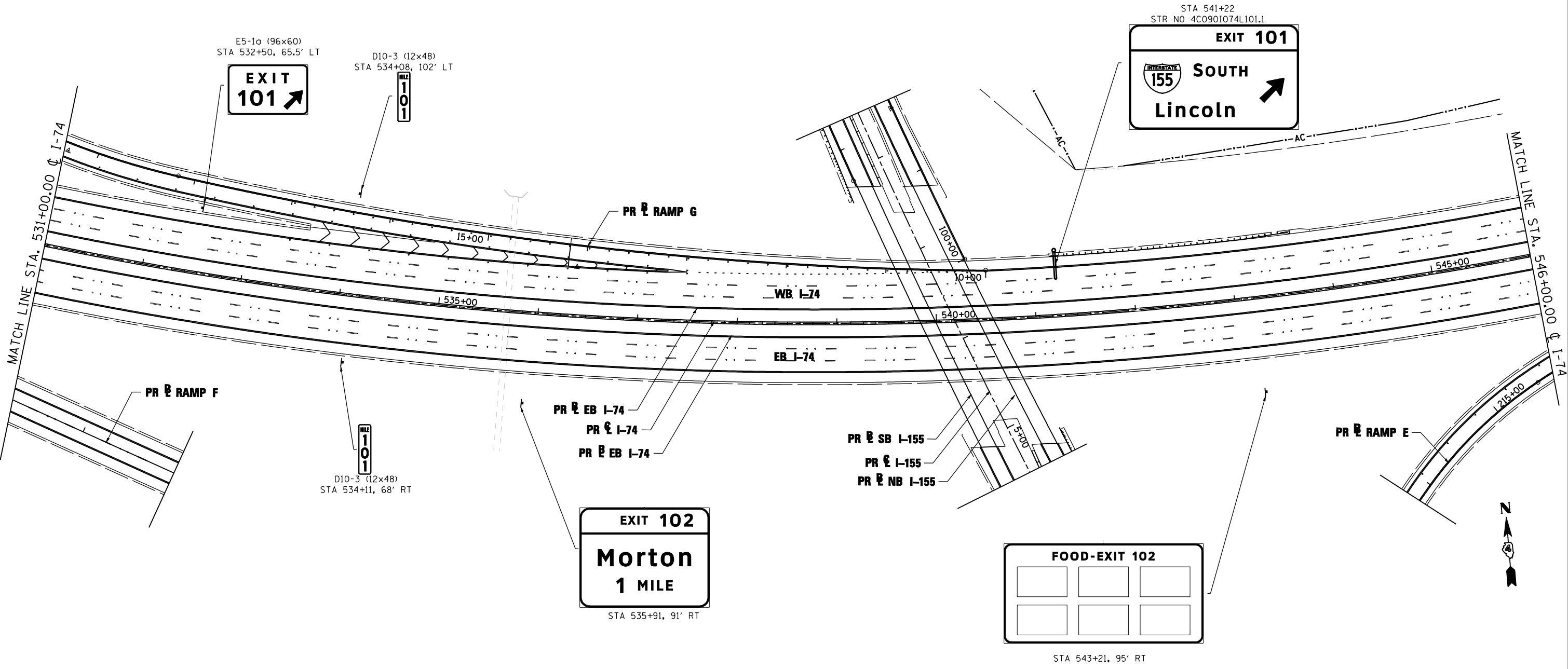
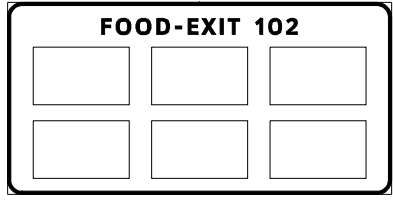
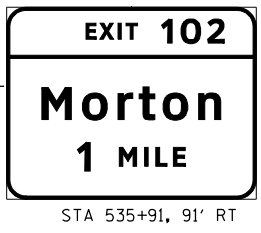
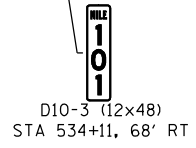
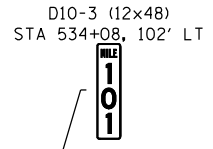
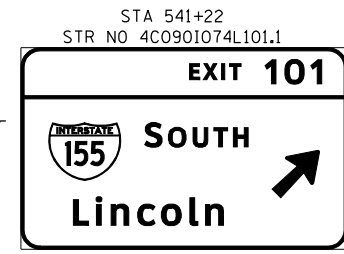
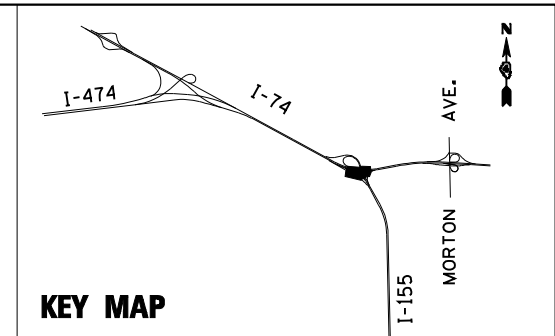


**STATE OF ILLINOIS
DEPARTMENT OF TRANSPORTATION**

**SIGNING PLAN
I-74**

SCALE: 1"=50' SHEET NO. 5 OF 36 SHEETS STA. 516+00.00 TO STA. 531+00.00

F.A.I. RTE.	SECTION	COUNTY	TOTAL SHEETS	SHEET NO.
90-[14R;14HB-4,14,14HVB]BR	TAZEWELL	2433	1552	
CONTRACT NO. 68620				
ILLINOIS FED. AID PROJECT				



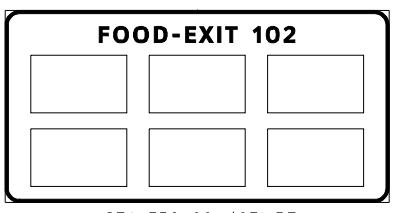
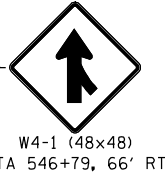
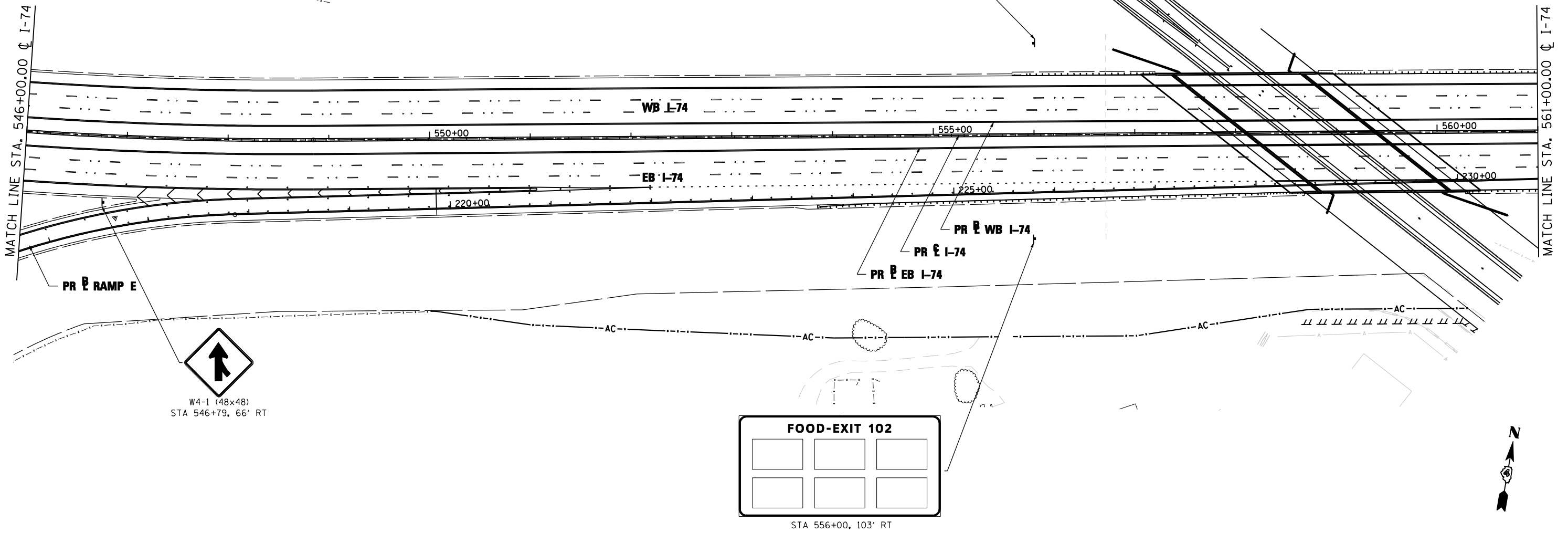
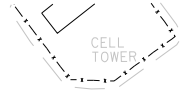
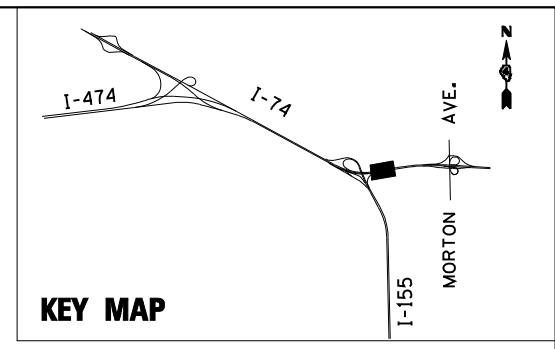
FILE NAME =	DESIGNED - LDC	REVISED -
...\\D468620-shr-1-74-sign06.dgn	DRAWN - SMS	REVISED -
USER NAME = IDOT	CHECKED - GEB	REVISED -
PLOT DATE = 7/16/2012	DATE - JULY 20, 2012	REVISED -



STATE OF ILLINOIS
DEPARTMENT OF TRANSPORTATION

SIGNING PLAN	
I-74	
SCALE: 1"=50'	SHEET NO. 6 OF 36 SHEETS
STA. 531+00.00 TO STA. 546+00.00	

F.A.I. RTE.	SECTION	COUNTY	TOTAL SHEETS	SHEET NO.
• 90-[14R]14HB-4,14,14HVB[BR]	TAZEWELL	2433	1553	
CONTRACT NO. 68620				
ILLINOIS FED. AID PROJECT				



FILE NAME =	DESIGNED - LDC	REVISED -
...\\D468620-shr-1-74-sign07.dgn	DRAWN - SMS	REVISED -
USER NAME = IDOT	CHECKED - GEB	REVISED -
PLOT DATE = 7/16/2012	DATE - JULY 20, 2012	REVISED -

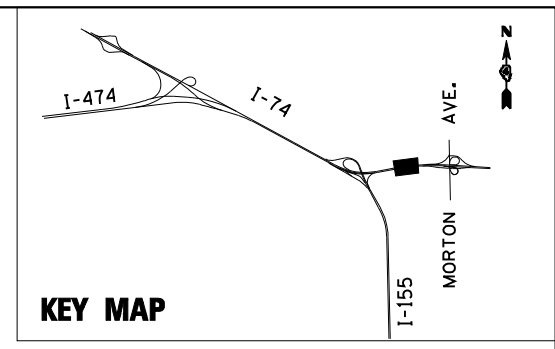


STATE OF ILLINOIS
DEPARTMENT OF TRANSPORTATION

SIGNING PLAN
I-74

SCALE: 1"=50' SHEET NO. 7 OF 36 SHEETS STA. 546+00.00 TO STA. 561+00.00

F.A.I. RTE.	SECTION	COUNTY	TOTAL SHEETS	SHEET NO.
• 90-[14R;14HB-4,14,14HVB]BR	TAZEWELL	2433	1554	
CONTRACT NO. 68620				
ILLINOIS FED. AID PROJECT				



R2-4a (48x96)
STA 571+00, 64' LT

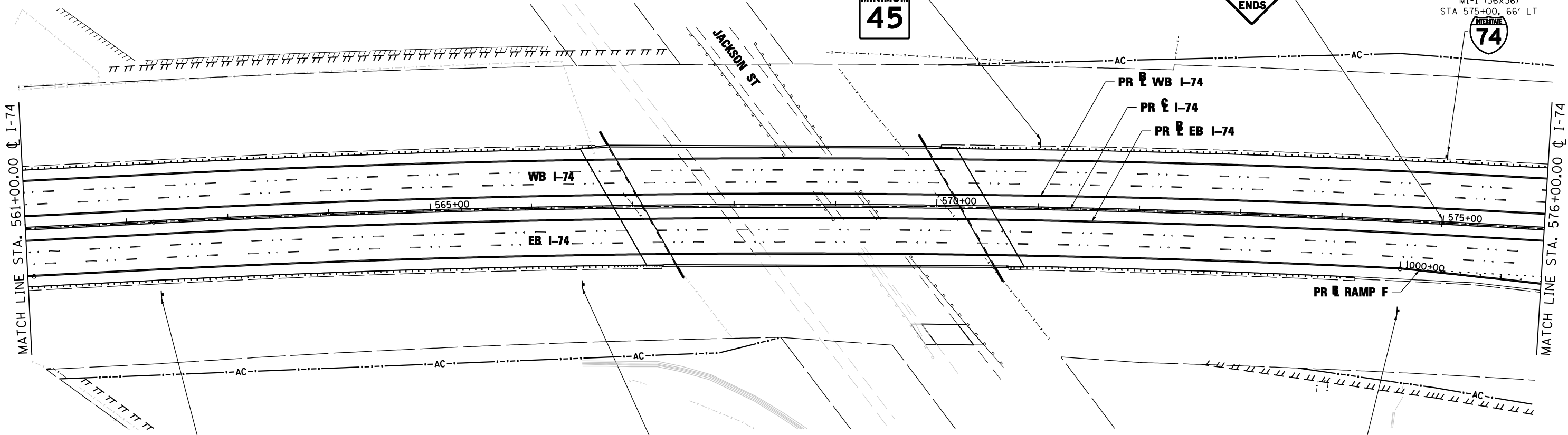
SPEED LIMIT
65
MINIMUM
45

W9-1 (48x48)
STA 575+00, 0' LT

LEFT
LANE
ENDS

M3-4 (36x18)
STA 575+00, 66' LT
WEST

M1-1 (36x36)
STA 575+00, 66' LT
INTERSTATE
74



MATCH LINE STA. 561+00.00 C I-74

MATCH LINE STA. 576+00.00 C I-74

EXIT 102
Morton
1/2 MILE

STA 562+32, 72' RT

GAS-EXIT 102

STA 566+50, 76' RT

EXIT 102
Morton
↑

STA 574+60, 89' RT

FILE NAME =	DESIGNED - LDC	REVISED -
...\\D468620-shr-1-74-sign08.dgn	DRAWN - SMS	REVISED -
USER NAME = IDOT	CHECKED - GEB	REVISED -
PLOT DATE = 7/16/2012	DATE - JULY 20, 2012	REVISED -



STATE OF ILLINOIS
DEPARTMENT OF TRANSPORTATION

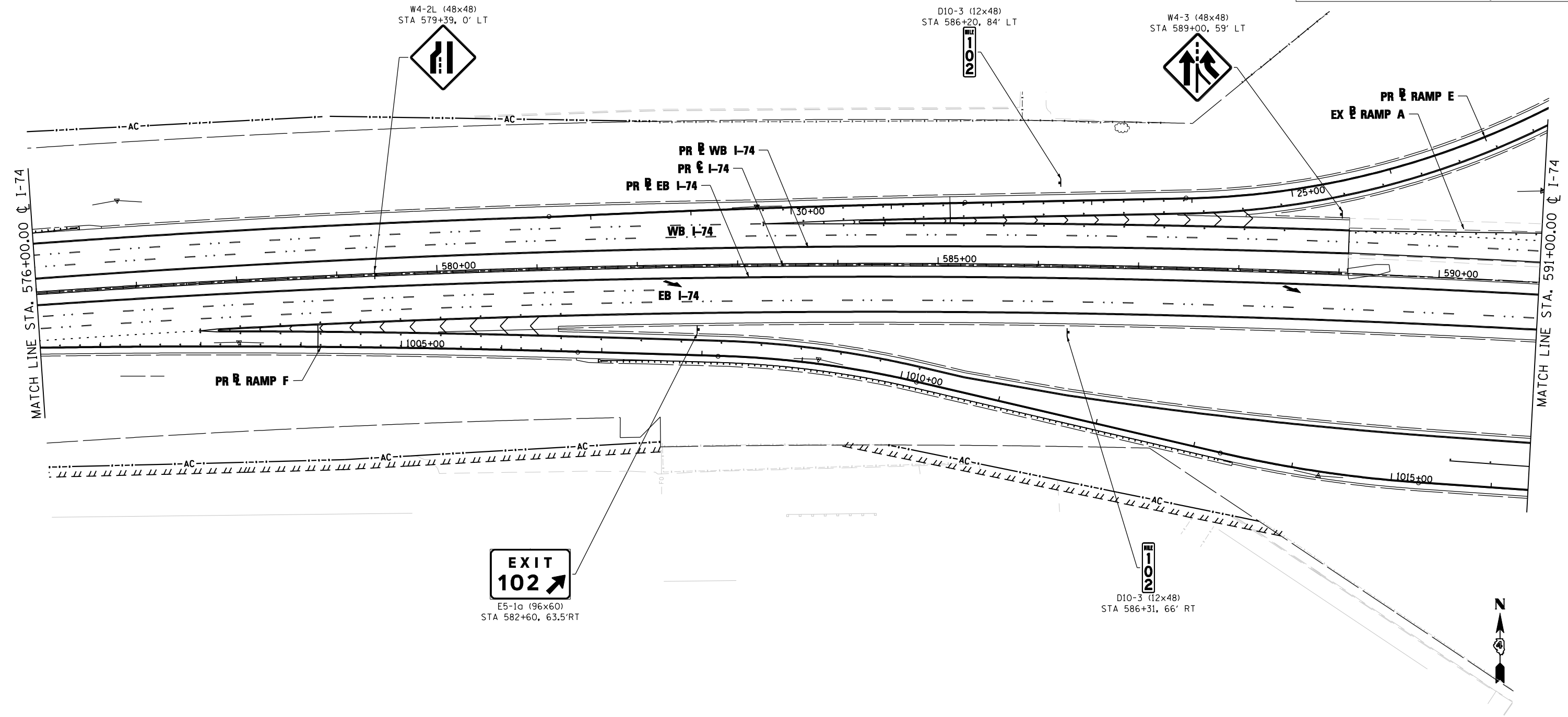
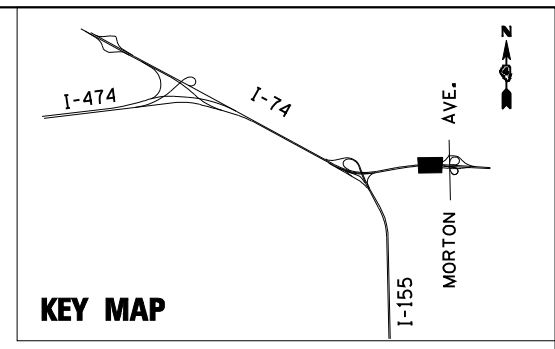
SIGNING PLAN
I-74

SCALE: 1"=50' SHEET NO. 8 OF 36 SHEETS STA. 561+00.00 TO STA. 576+00.00

F.A.I. RTE.	SECTION	COUNTY	TOTAL SHEETS	SHEET NO.
90-[14R;14HB-4,14,14HVB]BR	TAZEWELL	2433	1555	
CONTRACT NO. 68620				

ILLINOIS FED. AID PROJECT

• 74 & 155



FILE NAME =	DESIGNED - LDC	REVISED -
...\\D468620-shr-1-74-sign@9.dgn	DRAWN - SMS	REVISED -
USER NAME = IDOT	CHECKED - GEB	REVISED -
PLOT DATE = 7/16/2012	DATE - JULY 20, 2012	REVISED -

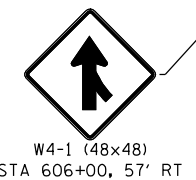
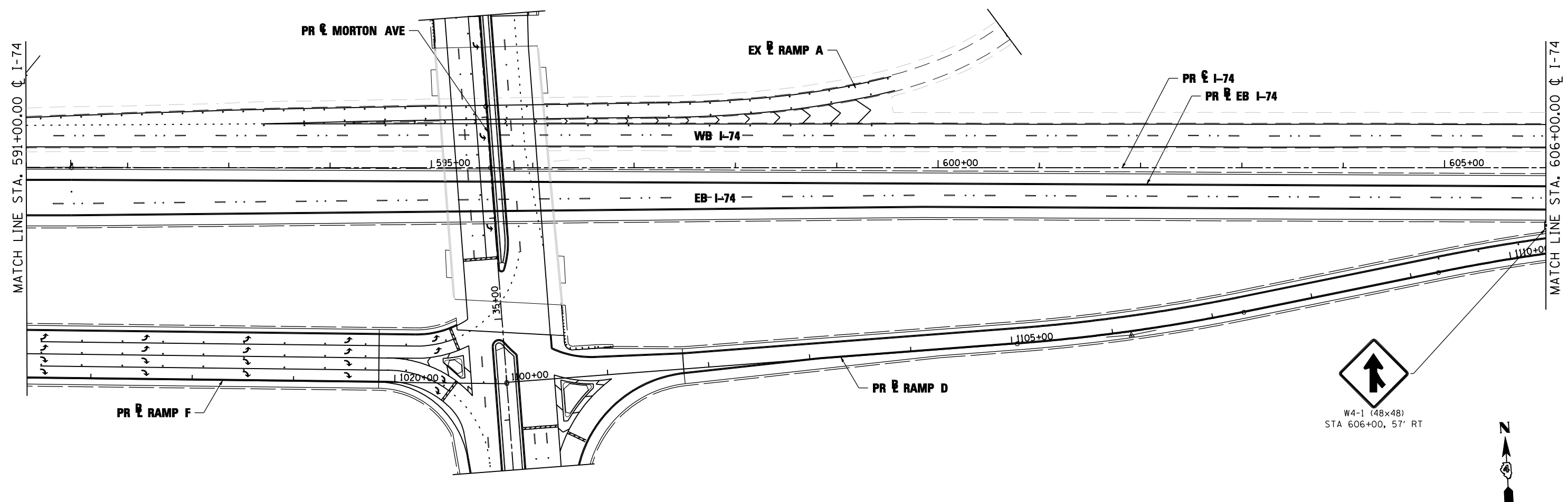
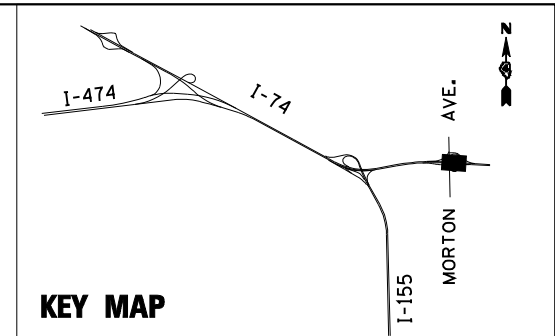


**STATE OF ILLINOIS
DEPARTMENT OF TRANSPORTATION**

**SIGNING PLAN
I-74**

SCALE: 1"=50' SHEET NO. 9 OF 36 SHEETS STA. 576+00.00 TO STA. 591+00.00

F.A.I. RTE.	SECTION	COUNTY	TOTAL SHEETS	SHEET NO.
90-[14R;14HB-4,14,14HVB]BR	TAZEWELL	2433	1556	
CONTRACT NO. 68620				
ILLINOIS FED. AID PROJECT				



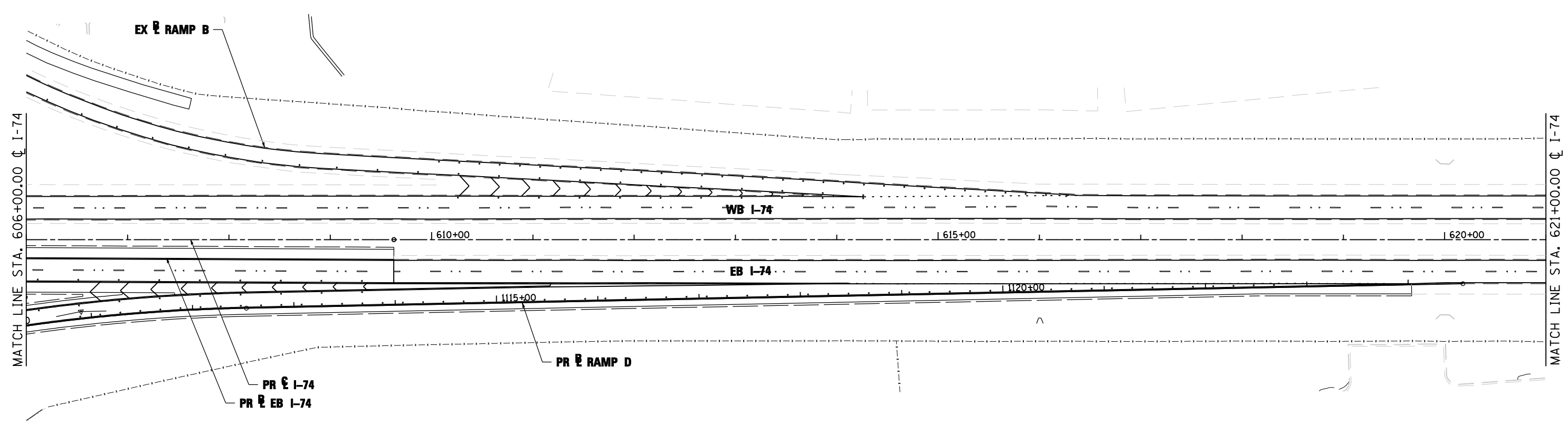
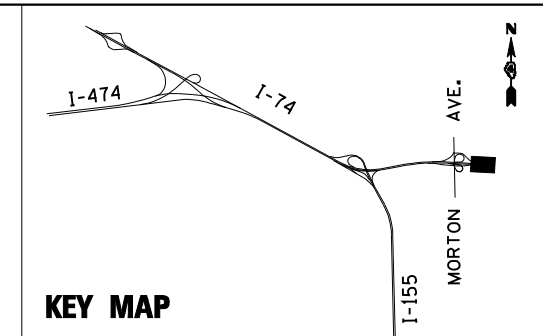
FILE NAME =	DESIGNED - LDC	REVISED -
...\\D468620-shr-1-74-sign10.dgn	DRAWN - SMS	REVISED -
USER NAME = IDOT	CHECKED - GEB	REVISED -
PLOT DATE = 7/16/2012	DATE - JULY 20, 2012	REVISED -



**STATE OF ILLINOIS
DEPARTMENT OF TRANSPORTATION**

SIGNING PLAN			
I-74			
SCALE: 1"=50'	SHEET NO. 10 OF 36 SHEETS	STA.	TO STA.

F.A.I. RTE.	SECTION	COUNTY	TOTAL SHEETS	SHEET NO.
• 90-[I4R;(14HB-4,14,14HVB)BR]	TAZEWELL	2433	1557	
ILLINOIS FED. AID PROJECT			CONTRACT NO. 68620	



FILE NAME =	DESIGNED - LDC	REVISED -
...D468620-sh1-1-74-sign11.dgn	DRAWN - SMS	REVISED -
USER NAME = IDOT	CHECKED - GEB	REVISED -
PLOT DATE = 7/16/2012	DATE - JULY 20, 2012	REVISED -

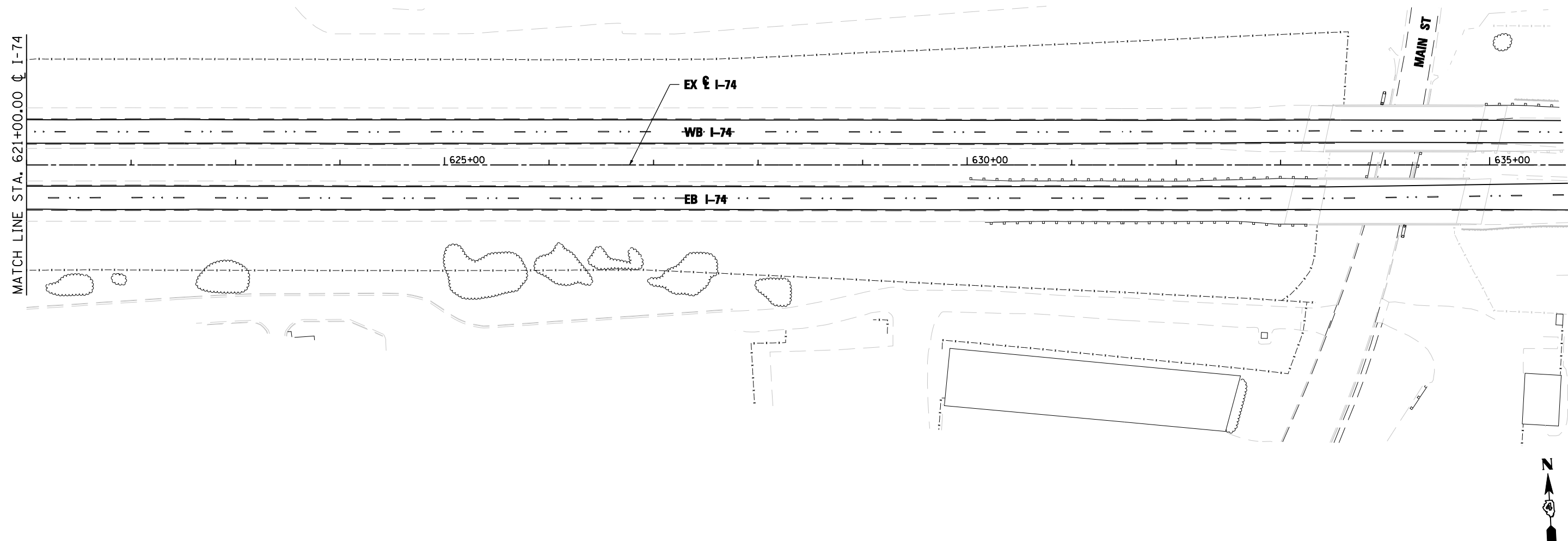
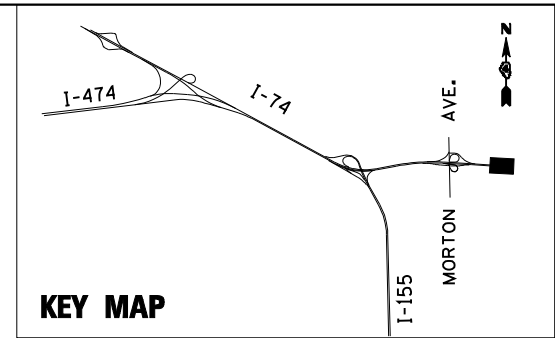


**STATE OF ILLINOIS
DEPARTMENT OF TRANSPORTATION**

**SIGNING PLAN
I-74**

SCALE: 1"=50' SHEET NO. 11 OF 36 SHEETS STA. 606+00.00 TO STA. 621+00.00

F.A.I. RTE.	SECTION	COUNTY	TOTAL SHEETS	SHEET NO.
• 90-[14R(14HB-4,14,14HVB)BR]	TAZEWELL	2433	1558	
CONTRACT NO. 68620			ILLINOIS FED. AID PROJECT	



MATCH LINE STA. 621+00.00 @ I-74

FILE NAME =	DESIGNED - LDC	REVISED -
...\\D468620-sh1-1-74-sign12.dgn	DRAWN - SMS	REVISED -
USER NAME = IDOT	CHECKED - GEB	REVISED -
PLOT DATE = 7/16/2012	DATE - JULY 20, 2012	REVISED -

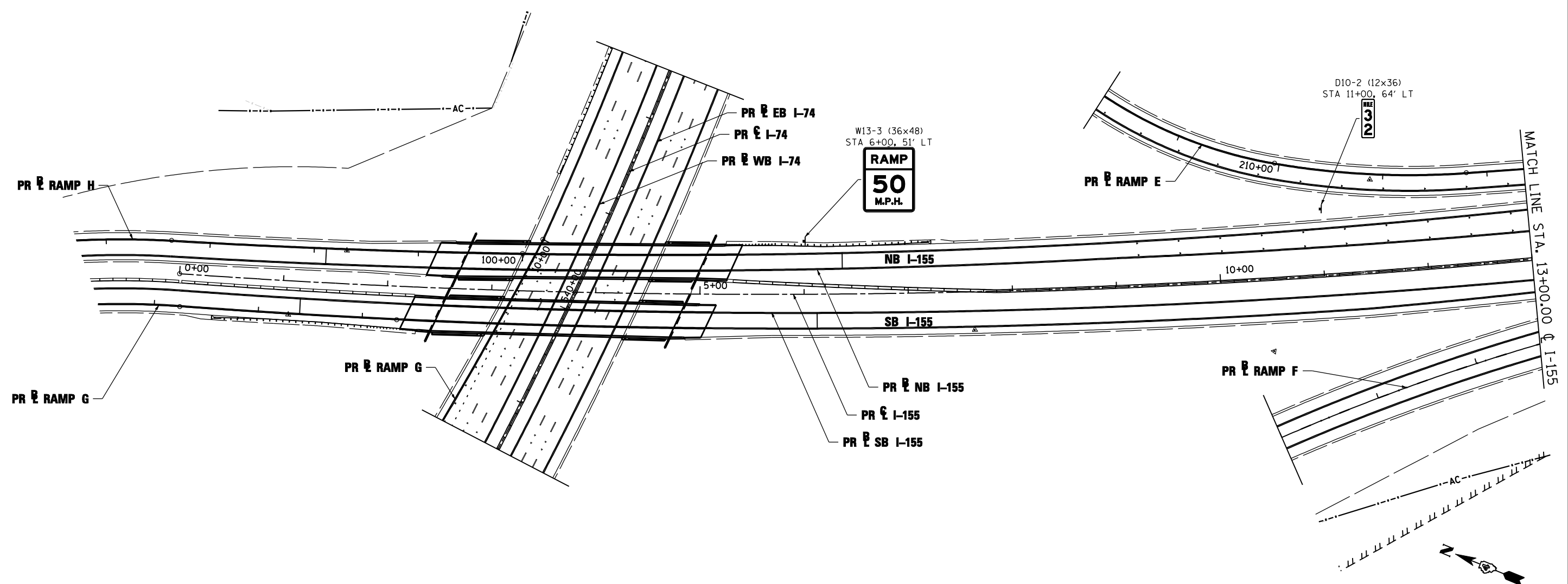
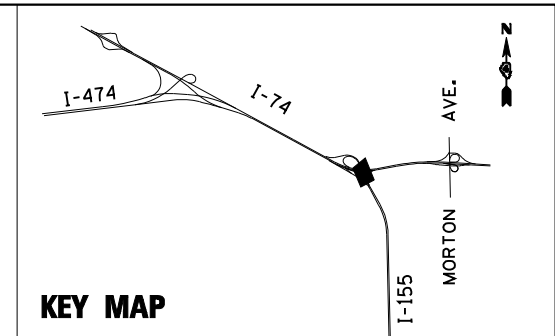


**STATE OF ILLINOIS
DEPARTMENT OF TRANSPORTATION**

**SIGNING PLAN
I-74**

SCALE: 1"=50' SHEET NO. 12 OF 36 SHEETS STA. 621+00.00 TO STA. 635+00.00

F.A.I. RTE.	SECTION	COUNTY	TOTAL SHEETS	SHEET NO.
• 90-[I4R(14HB-4,14,14HVB)BR]		TAZEWELL	2433	1559
CONTRACT NO. 68620			ILLINOIS FED. AID PROJECT	



FILE NAME =	DESIGNED - LDC	REVISED -
...\\D468620-sh1-1-155-sign13.dgn	DRAWN - SMS	REVISED -
USER NAME = IDOT	CHECKED - GEB	REVISED -
PLOT DATE = 7/16/2012	DATE - JULY 20, 2012	REVISED -



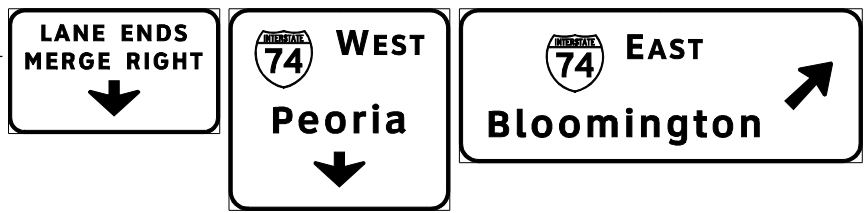
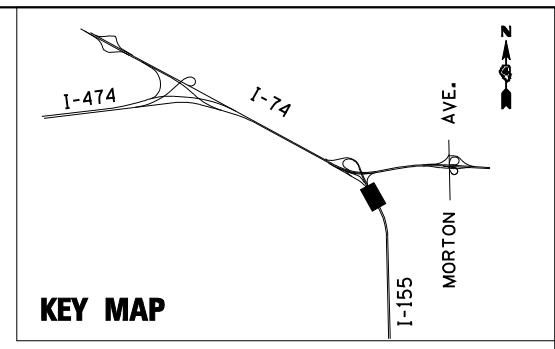
**STATE OF ILLINOIS
DEPARTMENT OF TRANSPORTATION**

**SIGNING PLAN
I-155**

SCALE: 1"=50' SHEET NO. 13 OF 36 SHEETS STA. 00+00.00 TO STA. 13+00.00

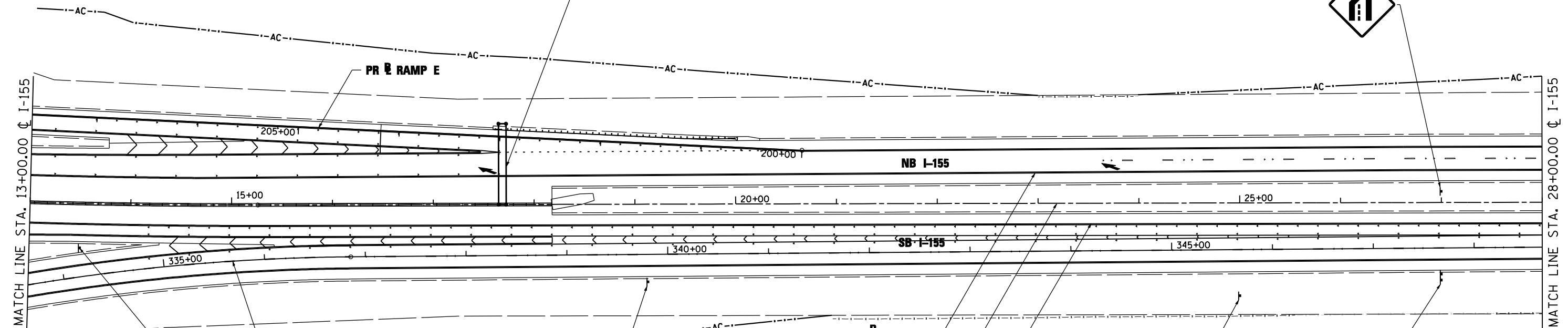

F.A.I. RTE.	SECTION	COUNTY	TOTAL SHEETS	SHEET NO.
90-[14R(14HB-4,14,14HVB)BR]	TAZEWELL	2433	1560	
CONTRACT NO. 68620				

ILLINOIS FED. AID PROJECT



STA 17+68
STR NO 450901155R031.9

W4-2L (48x48)
STA 27+00, 11' LT




W4-1 (48x48)
STA 13+50, 44' RT



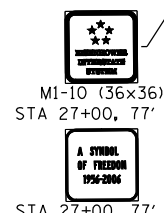
R2-4a (48x96)
STA 19+13, 77' RT



STA 25+00, 92' RT



M3-3 (36x18)
STA 27+00, 71' RT



MI-10 (36x36)
STA 27+00, 77' RT

FILE NAME =	DESIGNED - LDC	REVISED -
...\\D468620-shr-1-155-sign14.dgn	DRAWN - SMS	REVISED -
USER NAME = IDOT	CHECKED - GEB	REVISED -
PLOT DATE = 7/16/2012	DATE - JULY 20, 2012	REVISED -

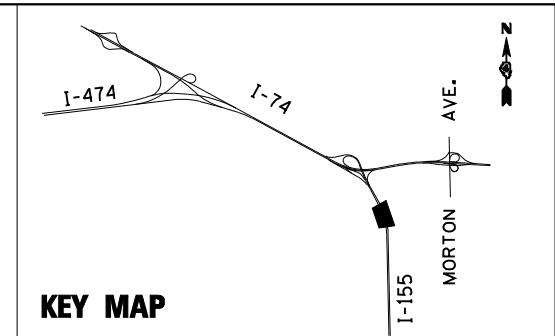


**STATE OF ILLINOIS
DEPARTMENT OF TRANSPORTATION**

**SIGNING PLAN
I-155**

SCALE: 1"=50' SHEET NO. 14 OF 36 SHEETS STA. 13+00.00 TO STA. 28+00.00

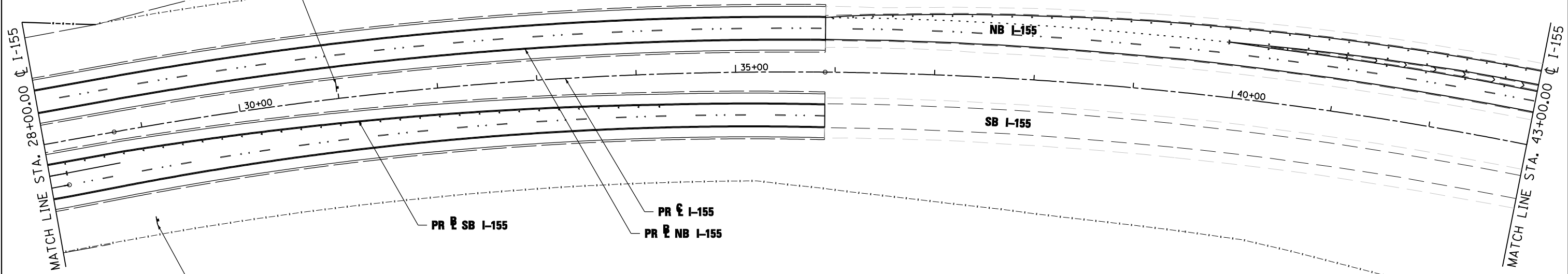
F.A.I. RTE.	SECTION	COUNTY	TOTAL SHEETS	SHEET NO.
• 90-[14R(14HB-4,14,14HB)BR]	TAZEWELL	2433	1561	
			CONTRACT NO. 68620	
ILLINOIS FED. AID PROJECT				



STA 35+00, 102' LT

INTERSTATE 74 EAST
Bloomington
 1/2 MILE

LEFT LANE ENDS
 W9-1 (48x48)
 STA 31+00, 11' LT



ILLINOIS 9 7
Lincoln 35
 STA 29+00, 95' RT

FILE NAME =	DESIGNED - LDC	REVISED -
...\\D468620-shr-1-155-sign15.dgn	DRAWN - SMS	REVISED -
USER NAME = IDOT	CHECKED - GEB	REVISED -
PLOT DATE = 7/16/2012	DATE - JULY 20, 2012	REVISED -

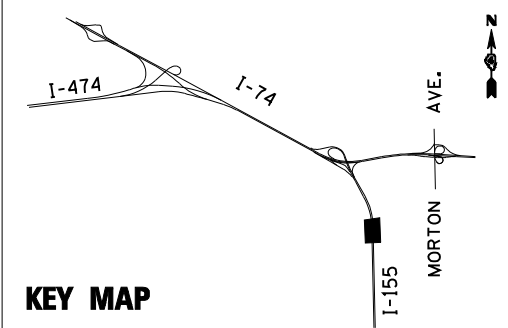


STATE OF ILLINOIS
DEPARTMENT OF TRANSPORTATION

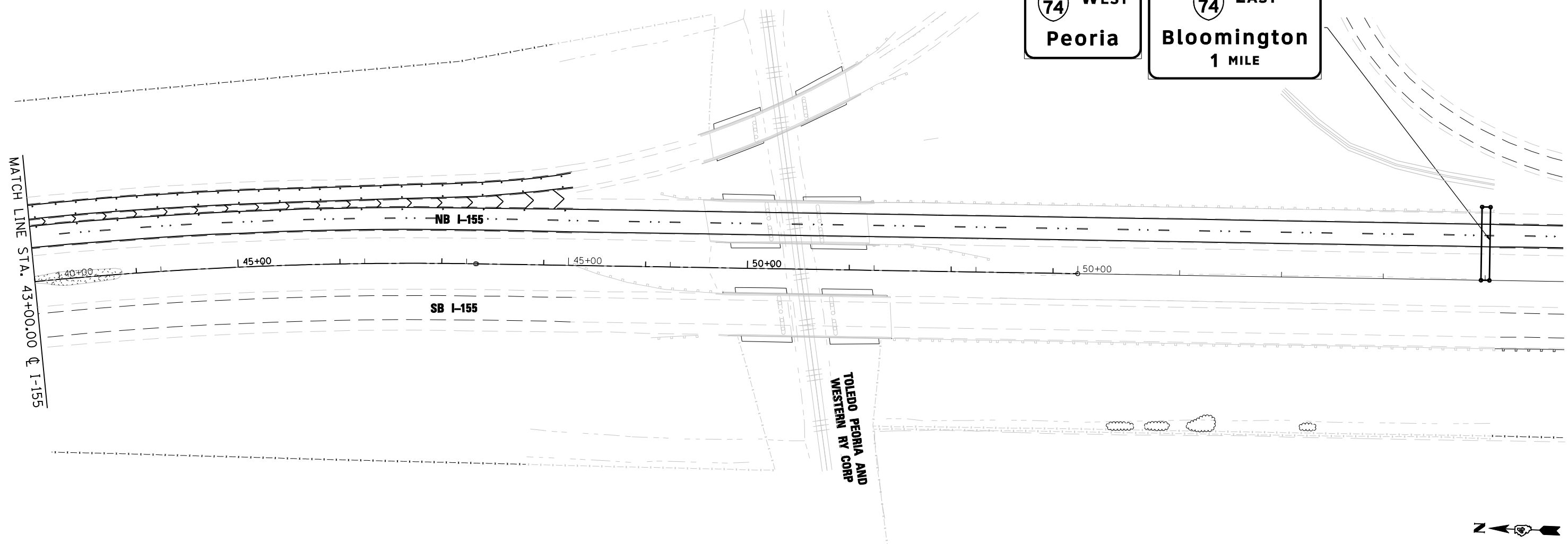

SIGNING PLAN
I-155

SCALE: 1"=50' SHEET NO. 15 OF 36 SHEETS STA. 28+00.00 TO STA. 43+00.00

F.A.I. RTE.	SECTION	COUNTY	TOTAL SHEETS	SHEET NO.
90-[14R;14HB-4,14,14HVB]BR	TAZEWELL	2433	1562	
CONTRACT NO. 68620			ILLINOIS FED. AID PROJECT	



STA 54+00 (EXISTING I-155)
STR NO 450901155R031.2



FILE NAME =	DESIGNED - LDC	REVISED -
...\\D468620-shr-1-155-sign16.dgn	DRAWN - SMS	REVISED -
USER NAME = IDOT	CHECKED - GEB	REVISED -
PLOT DATE = 7/16/2012	DATE - JULY 20, 2012	REVISED -

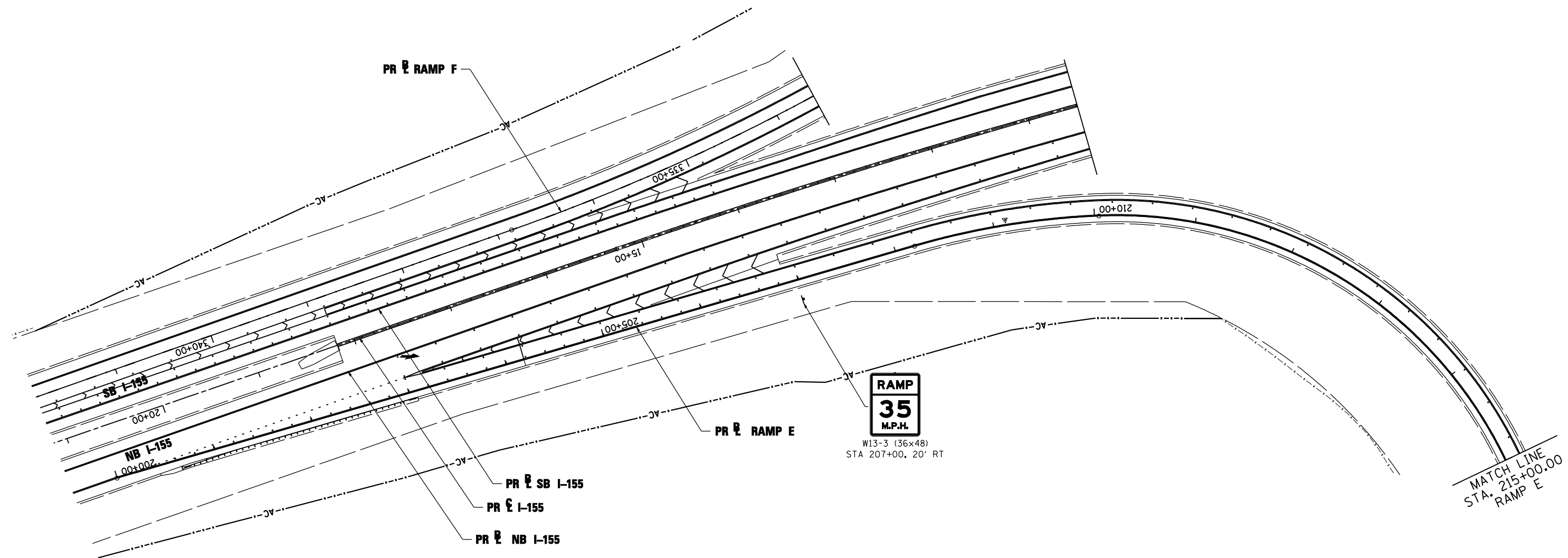
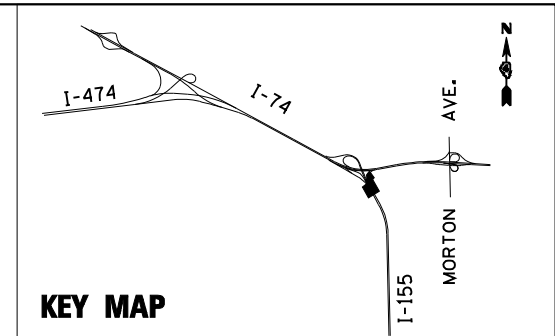


**STATE OF ILLINOIS
DEPARTMENT OF TRANSPORTATION**

**SIGNING PLAN
I-155**

SCALE: 1"=50' SHEET NO. 16 OF 36 SHEETS STA. 43+00.00 TO STA. 53+24.30

F.A.I. RTE.	SECTION	COUNTY	TOTAL SHEETS	SHEET NO.
• 90-[14R;14HB-4,14,14HVB]BR		TAZEWELL	2433	1563
			CONTRACT NO. 68620	
ILLINOIS FED. AID PROJECT				



FILE NAME =	DESIGNED - LDC	REVISED -
...\\D468620-shr-1-155-RampE-sign17.dgn	DRAWN - SMS	REVISED -
USER NAME = IDOT	CHECKED - GEB	REVISED -
PLOT DATE = 7/16/2012	DATE - JULY 20, 2012	REVISED -



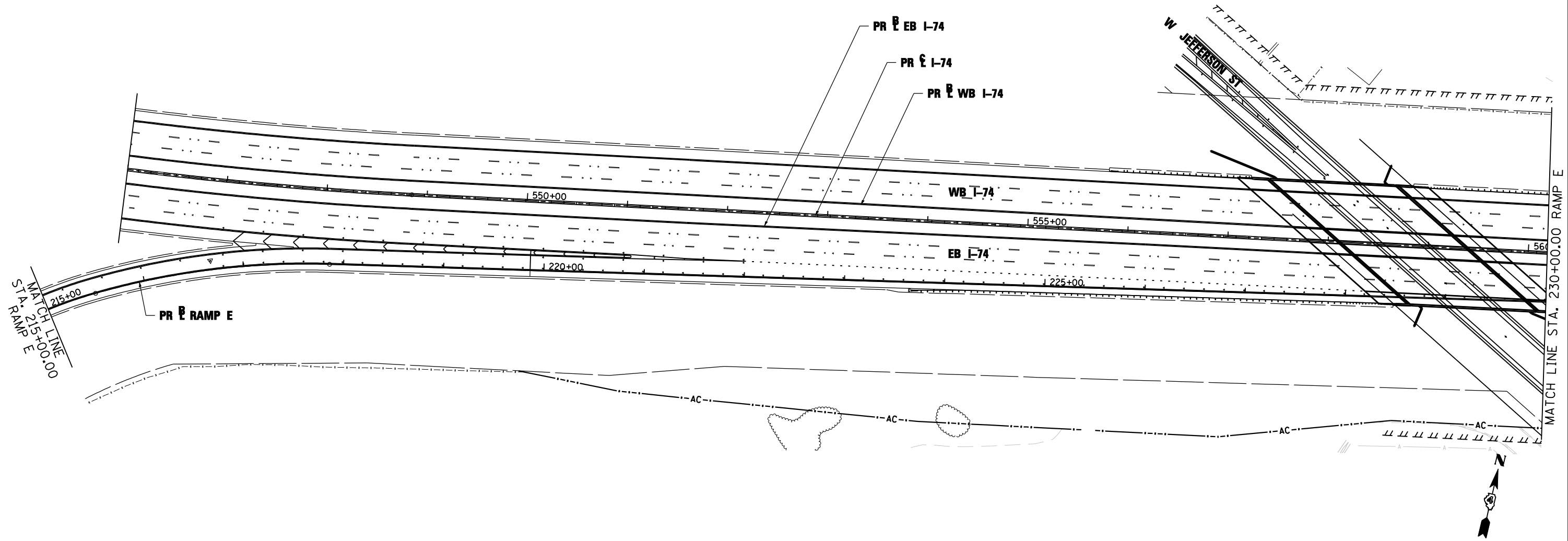
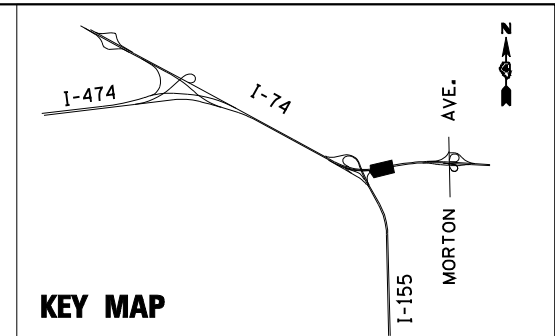
**STATE OF ILLINOIS
DEPARTMENT OF TRANSPORTATION**

**SIGNING PLAN
I-155 RAMP E**

SCALE: 1"=50' SHEET NO. 17 OF 36 SHEETS STA. 200+00.00 TO STA. 215+00.00

F.A.I. RTE.	SECTION	COUNTY	TOTAL SHEETS	SHEET NO.
• 90-[14R;14HB-4,14,14HVB]BR	TAZEWELL	2433	1564	
CONTRACT NO. 68620				

ILLINOIS FED. AID PROJECT



FILE NAME =	DESIGNED - LDC	REVISED -
...\\D468620-sh1-1-155-RampE-sign18.dgn	DRAWN - SMS	REVISED -
USER NAME = IDOT	CHECKED - GEB	REVISED -
PLOT DATE = 7/16/2012	DATE - JULY 20, 2012	REVISED -

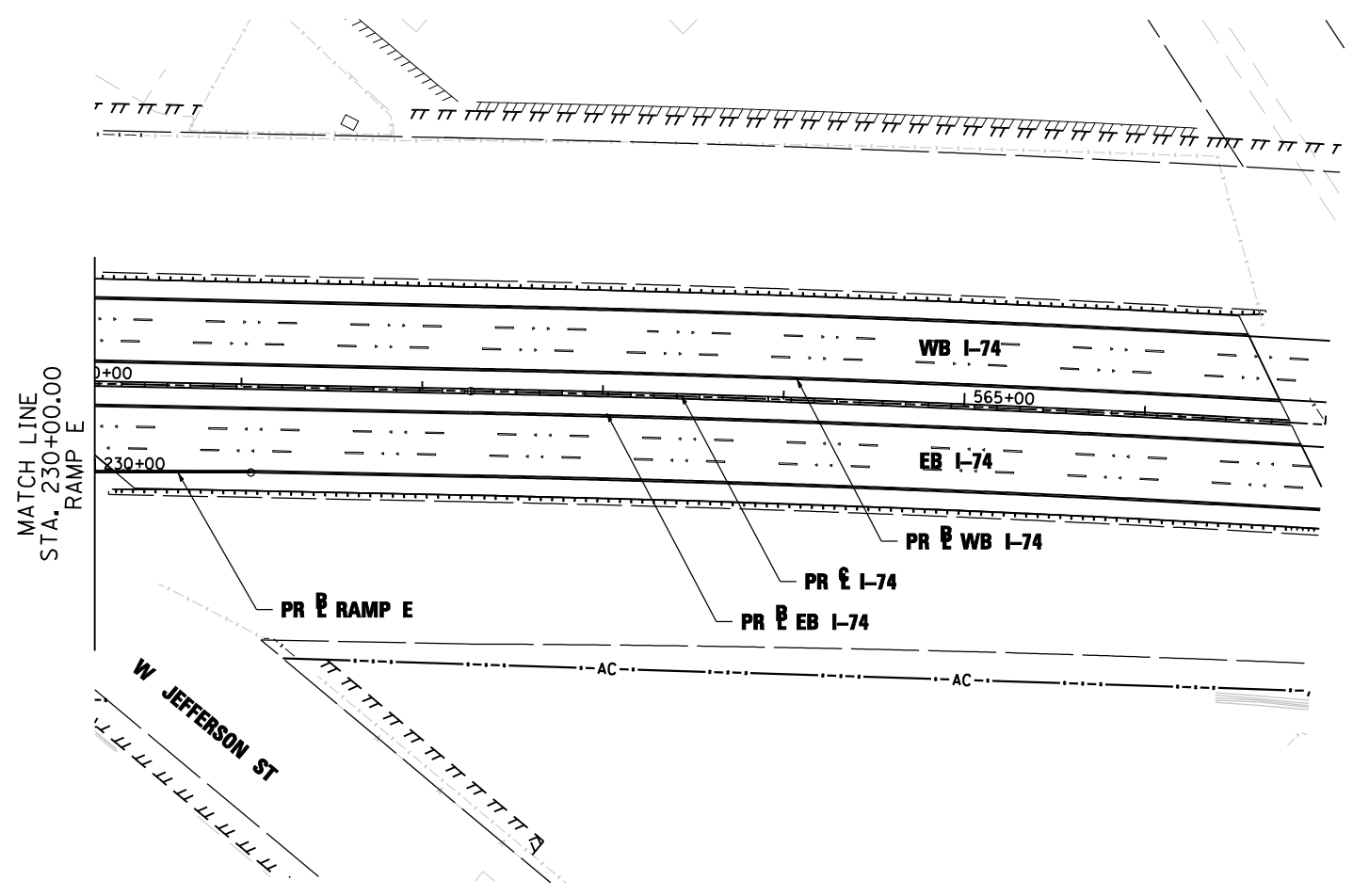
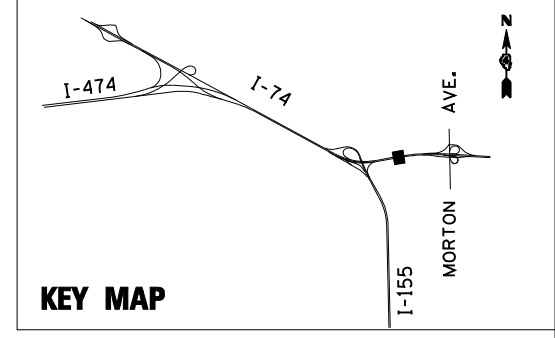


**STATE OF ILLINOIS
DEPARTMENT OF TRANSPORTATION**

**SIGNING PLAN
I-155 RAMP E**

SCALE: 1"=50' SHEET NO. 18 OF 36 SHEETS STA. 215+00.00 TO STA. 230+00.00

F.A.I. RTE.	SECTION	COUNTY	TOTAL SHEETS	SHEET NO.
• 90-[14R(14HB-4,14,14HVB)BR]	TAZEWELL	2433	1565	
CONTRACT NO. 68620				
ILLINOIS FED. AID PROJECT				



FILE NAME =	DESIGNED - LDC	REVISED -
...\\D468620-shr-1-155-RampE-sign19.dgn	DRAWN - SMS	REVISED -
USER NAME = IDOT	CHECKED - GEB	REVISED -
PLOT DATE = 7/16/2012	DATE - JULY 20, 2012	REVISED -


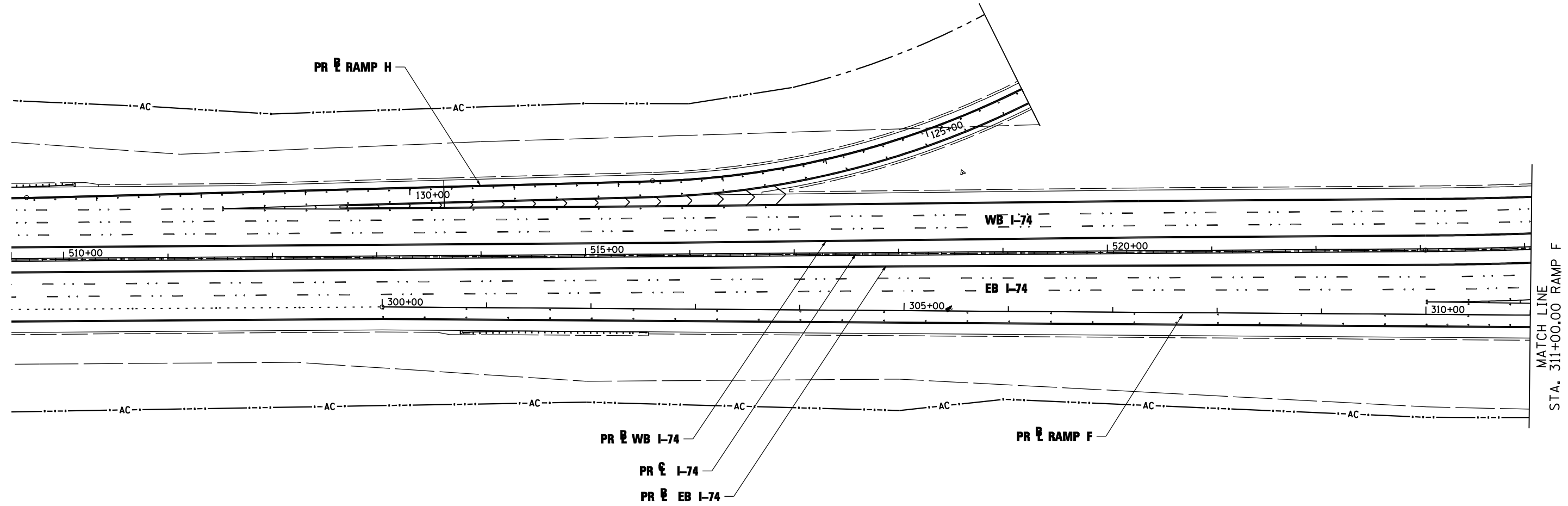
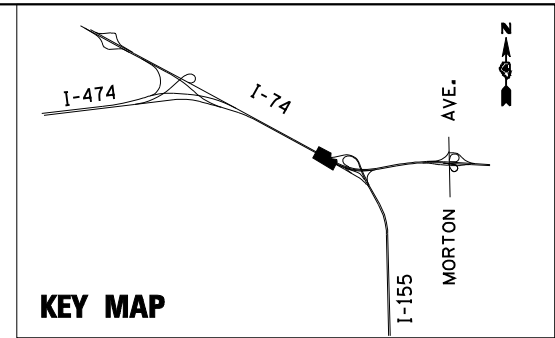
Kaskaskia
Engineering Group, LLC
Professional Engineering Firm
2400 N. W. 11th St.
Tomball, TX 77375
281-291-1111
www.kaskaskia.com

STATE OF ILLINOIS
DEPARTMENT OF TRANSPORTATION

SIGNING PLAN
I-155 RAMP E

SCALE: 1"=50' SHEET NO. 19 OF 36 SHEETS STA. 230+00.00 TO STA. 230+86.26

F.A.I. RTE.	SECTION	COUNTY	TOTAL SHEETS	SHEET NO.
*	90-[14R;14HB-4,14,14HVB]BR	TAZEWELL	2433	1566
			CONTRACT NO. 68620	
ILLINOIS FED. AID PROJECT				



FILE NAME =	DESIGNED - LDC	REVISED -
...\\D468620-sh1-1-155-RampF-sign20.dgn	DRAWN -	REVISED -
USER NAME = IDOT	CHECKED - GEB	REVISED -
PLOT DATE = 7/16/2012	DATE - JULY 20, 2012	REVISED -

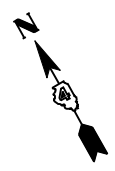
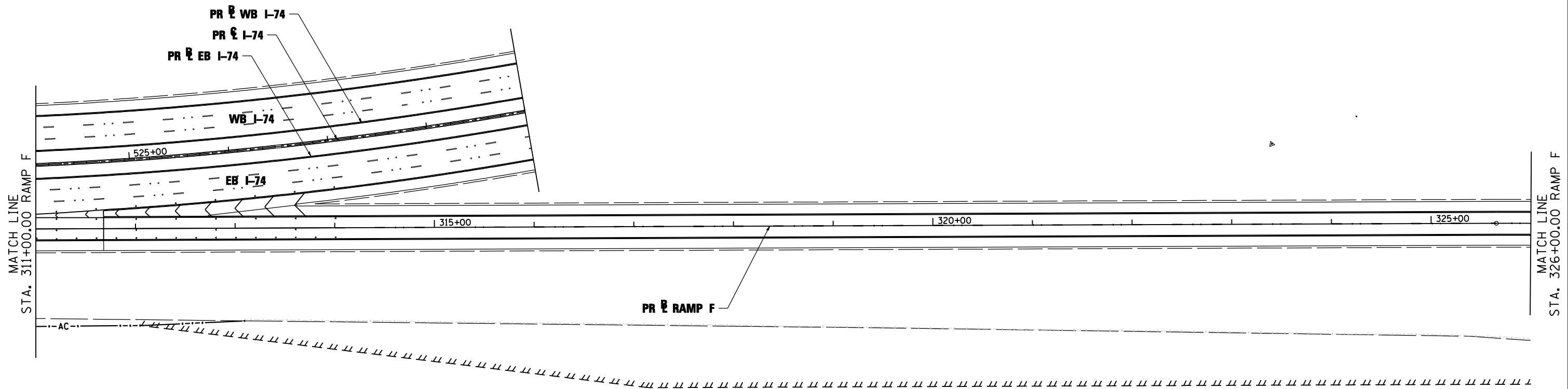
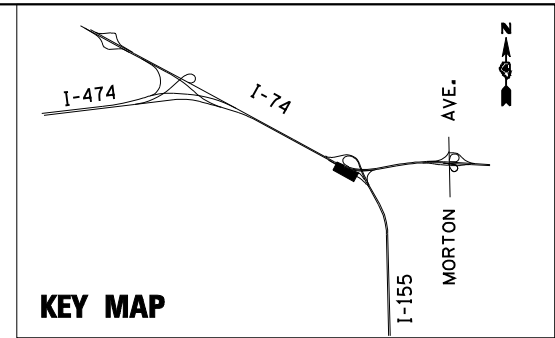


**STATE OF ILLINOIS
DEPARTMENT OF TRANSPORTATION**

**SIGNING PLAN
I-155 RAMP F**

SCALE: 1"=50' SHEET NO. 20 OF 36 SHEETS STA. 300+00.00 TO STA. 311+00.00

F.A.I. RTE.	SECTION	COUNTY	TOTAL SHEETS	SHEET NO.
• 90-[I4R;(14HB-4,14,14HVB)BR]		TAZEWELL	2433	1567
			CONTRACT NO. 68620	
ILLINOIS FED. AID PROJECT				



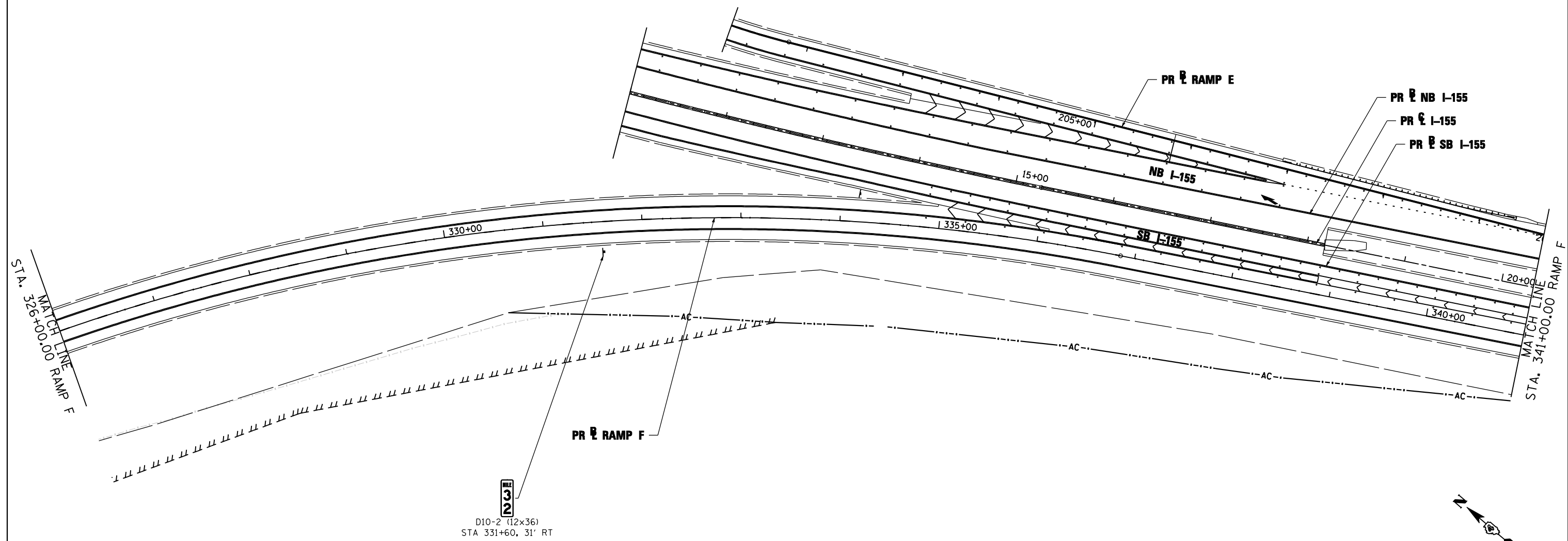
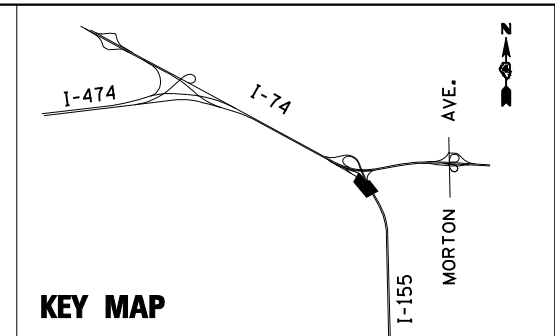
FILE NAME =	DESIGNED - LDC	REVISED -
...\\D468620-shr-1-155-RampF-sign21.dgn	DRAWN - SMS	REVISED -
USER NAME = IDOT	CHECKED - GEB	REVISED -
PLOT DATE = 7/16/2012	DATE - JULY 20, 2012	REVISED -



**STATE OF ILLINOIS
DEPARTMENT OF TRANSPORTATION**

SIGNING PLAN I-155 RAMP F		
SCALE: 1"=50'	SHEET NO. 21 OF 36 SHEETS	STA. 311+00.00 TO STA. 326+00.00

F.A.I. RTE.	SECTION	COUNTY	TOTAL SHEETS	SHEET NO.
• 90-[14R;(14HB-4,14,14HVB)BR]	TAZEWELL	2433	1568	
CONTRACT NO. 68620			ILLINOIS FED. AID PROJECT	



FILE NAME =	DESIGNED - LDC	REVISED -
...\\D468620-shr-1-155-RampF-sign22.dgn	DRAWN - SMS	REVISED -
USER NAME = IDOT	CHECKED - GEB	REVISED -
PLOT DATE = 7/16/2012	DATE - JULY 20, 2012	REVISED -



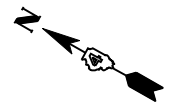
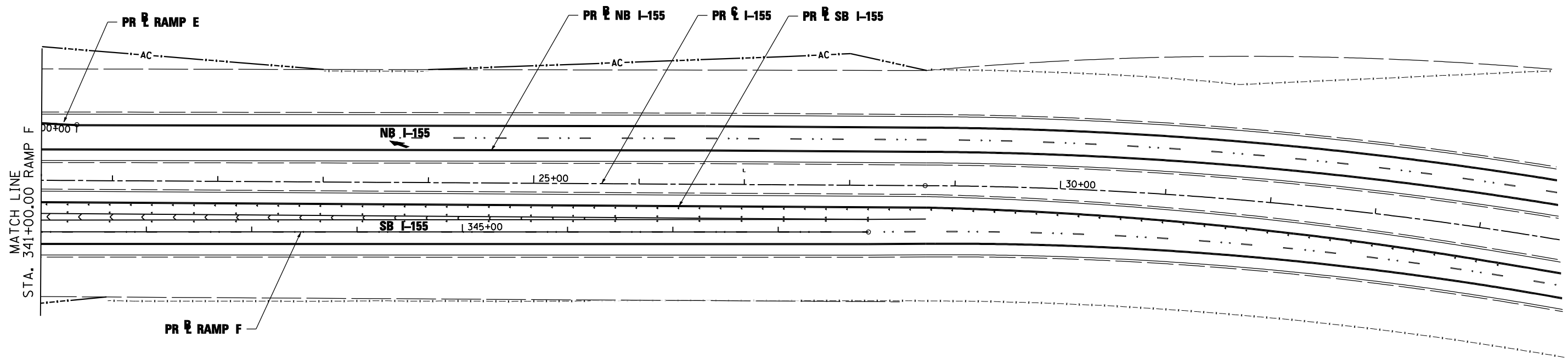
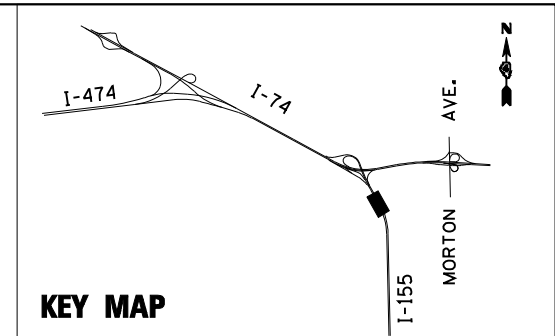
**STATE OF ILLINOIS
DEPARTMENT OF TRANSPORTATION**

**SIGNING PLAN
I-155 RAMP F**

SCALE: 1"=50' SHEET NO. 22 OF 36 SHEETS STA. 326+00.00 TO STA. 341+00.00

F.A.I. RTE.	SECTION	COUNTY	TOTAL SHEETS	SHEET NO.
• 90-[I4R(14HB-4,14,14HVB)BR]	TAZEWELL	2433	1569	
CONTRACT NO. 68620				

ILLINOIS FED. AID PROJECT



FILE NAME =	DESIGNED - LDC	REVISED -
...\\D468620-shr-1-155-RampF-sign23.dgn	DRAWN - SMS	REVISED -
USER NAME = IDOT	CHECKED - GEB	REVISED -
PLOT DATE = 7/16/2012	DATE - JULY 20, 2012	REVISED -

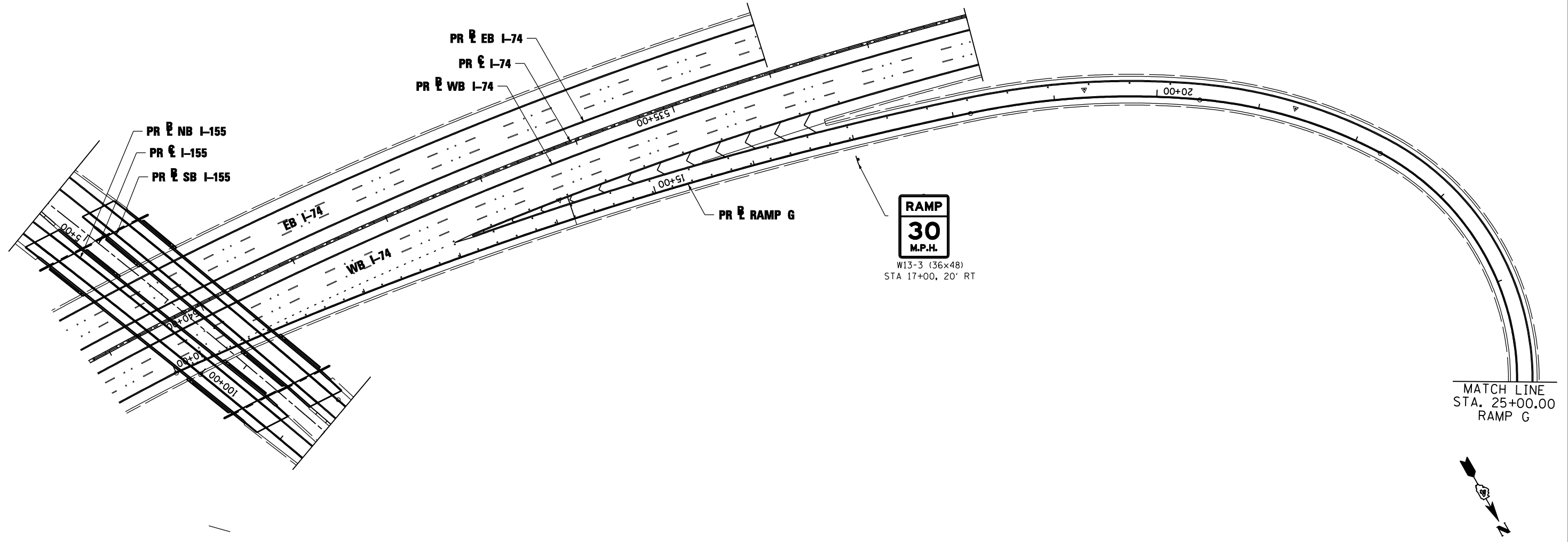
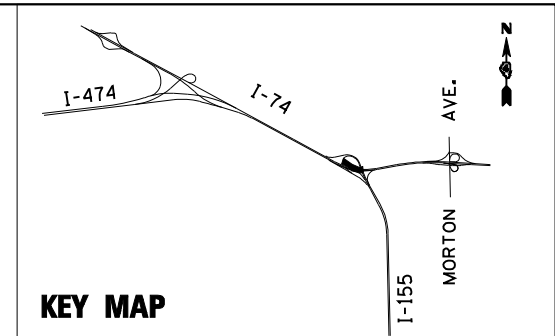


**STATE OF ILLINOIS
DEPARTMENT OF TRANSPORTATION**

**SIGNING PLAN
I-155 RAMP F**

SCALE: 1"=50' SHEET NO. 23 OF 36 SHEETS STA. 341+00.00 TO STA. 348+85.57

F.A.I. RTE.	SECTION	COUNTY	TOTAL SHEETS	SHEET NO.
• 90-[14R;14HB-4,14,14HVB]BR		TAZEWELL	2433	1570
ILLINOIS FED. AID PROJECT			CONTRACT NO. 68620	



FILE NAME =	DESIGNED - LDC	REVISED -
...\\D468620-sh1-1-155-RampG-sign24.dgn	DRAWN - SMS	REVISED -
USER NAME = IDOT	CHECKED - GEB	REVISED -
PLOT DATE = 7/16/2012	DATE - JULY 20, 2012	REVISED -


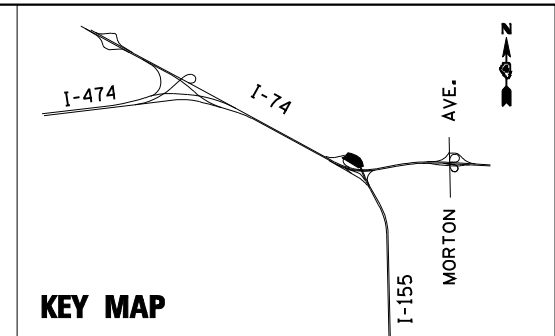


**STATE OF ILLINOIS
DEPARTMENT OF TRANSPORTATION**

**SIGNING PLAN
I-155 RAMP G**

SCALE: 1"=50' SHEET NO. 24 OF 36 SHEETS STA. 10+00.00 TO STA. 25+00.00

F.A.I. RTE.	SECTION	COUNTY	TOTAL SHEETS	SHEET NO.
• 90-[14R;14HB-4,14,14HVB]BR		TAZEWELL	2433	1571
			CONTRACT NO. 68620	
ILLINOIS FED. AID PROJECT				



FILE NAME =	DESIGNED - LDC	REVISED -
...\\D468620-sh1-1-155-RampG-sign25.dgn	DRAWN - SMS	REVISED -
USER NAME = IDOT	CHECKED - GEB	REVISED -
PLOT DATE = 7/16/2012	DATE - JULY 20, 2012	REVISED -

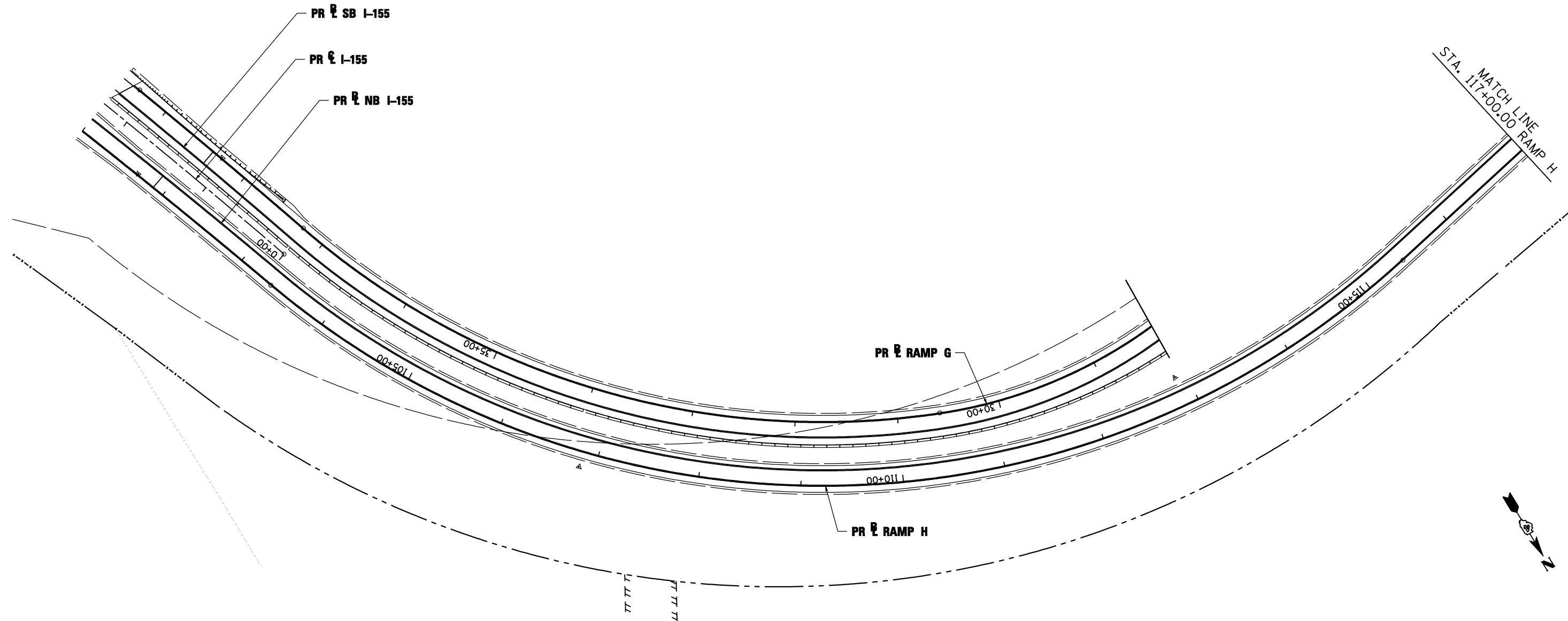
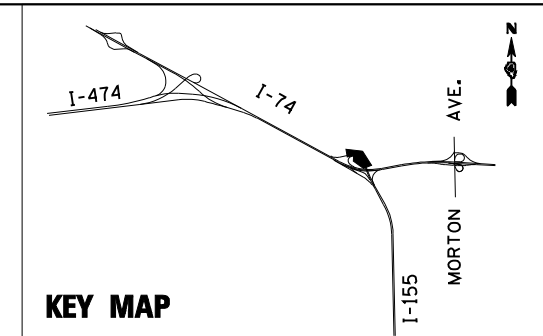


**STATE OF ILLINOIS
DEPARTMENT OF TRANSPORTATION**

**SIGNING PLAN
I-155 RAMP G**

SCALE: 1"=50' SHEET NO. 25 OF 36 SHEETS STA. 25+00.00 TO STA. 39+00.00

F.A.I. RTE.	SECTION	COUNTY	TOTAL SHEETS	SHEET NO.
• 90-[14R(14HB-4,14,14HVB)BR]		TAZEWELL	2433	1572
			CONTRACT NO. 68620	
ILLINOIS FED. AID PROJECT				



FILE NAME =	DESIGNED - LDC	REVISED -
...\\D468620-shr-1-155-RampH-sign26.dgn	DRAWN - SMS	REVISED -
USER NAME = IDOT	CHECKED - GEB	REVISED -
PLOT DATE = 7/16/2012	DATE - JULY 20, 2012	REVISED -

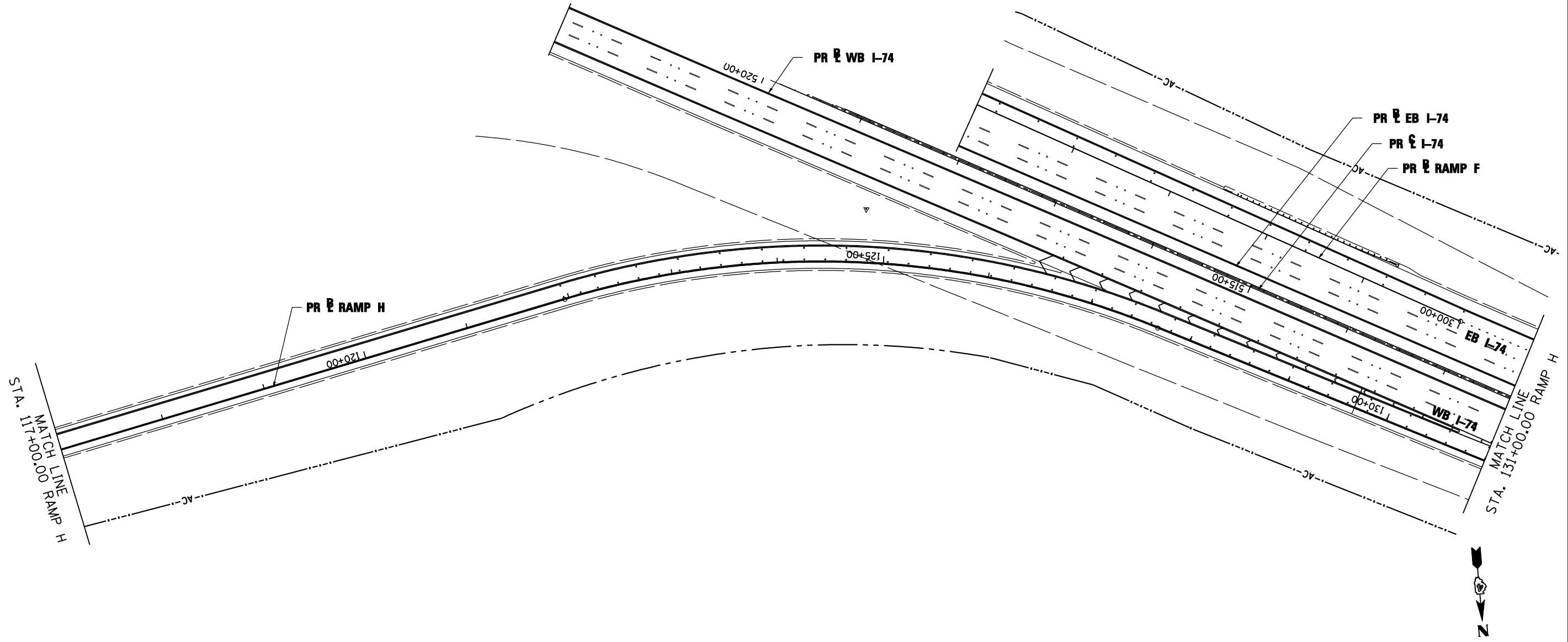
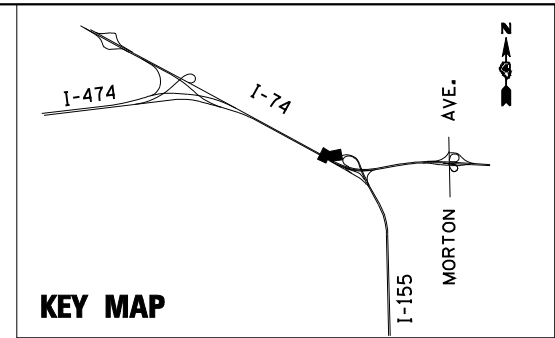


**STATE OF ILLINOIS
DEPARTMENT OF TRANSPORTATION**

**SIGNING PLAN
I-155 RAMP H**

SCALE: 1"=50' SHEET NO. 26 OF 36 SHEETS STA. 101+00.00 TO STA. 117+00.00

F.A.I. RTE.	SECTION	COUNTY	TOTAL SHEETS	SHEET NO.
• 90-[14R;14HB-4,14,14HVB]BR		TAZEWELL	2433	1573
			CONTRACT NO. 68620	
ILLINOIS FED. AID PROJECT				



FILE NAME =	DESIGNED - LDC	REVISED -
...\\D468620-sh1-1-155-RampH-sign27.dgn	DRAWN - SMS	REVISED -
USER NAME = IDOT	CHECKED - GEB	REVISED -
PLOT DATE = 7/16/2012	DATE - JULY 20, 2012	REVISED -

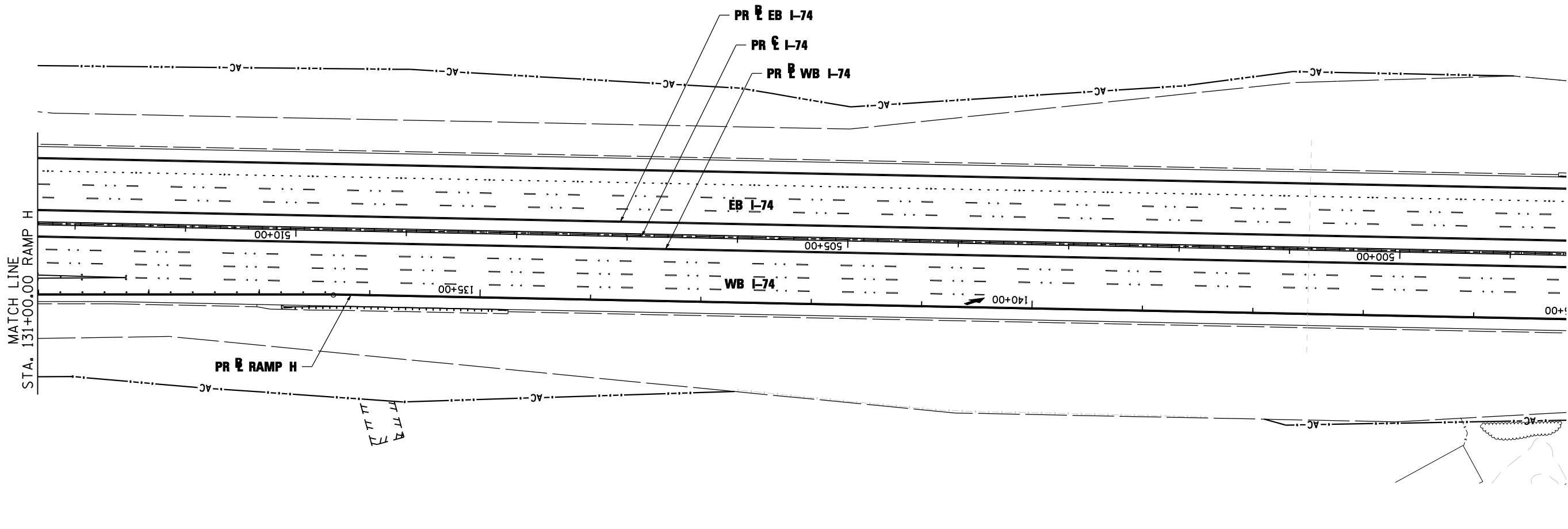
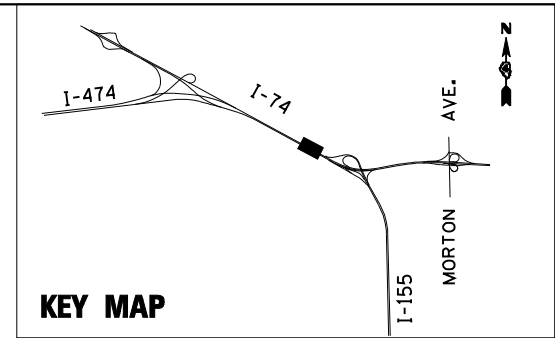


**STATE OF ILLINOIS
DEPARTMENT OF TRANSPORTATION**

**SIGNING PLAN
I-155 RAMP H**

SCALE: 1"=50' SHEET NO. 27 OF 36 SHEETS STA. 117+00.00 TO STA. 131+00.00

F.A.I. RTE.	SECTION	COUNTY	TOTAL SHEETS	SHEET NO.
• 90-[I4R(14HB-4,14,14HVB)BR]	TAZEWELL	2433	1574	
CONTRACT NO. 68620			ILLINOIS FED. AID PROJECT	



FILE NAME =	DESIGNED - LDC	REVISED -
...\\D468620-sh1-1-155-RampH-sign28.dgn	DRAWN - SMS	REVISED -
USER NAME = IDOT	CHECKED - GEB	REVISED -
PLOT DATE = 7/16/2012	DATE - JULY 20, 2012	REVISED -

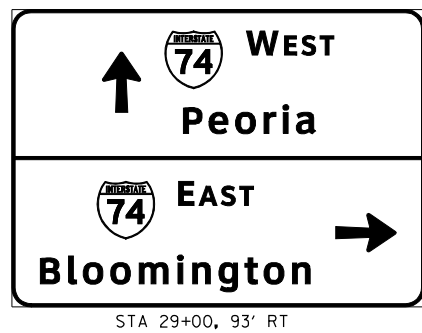
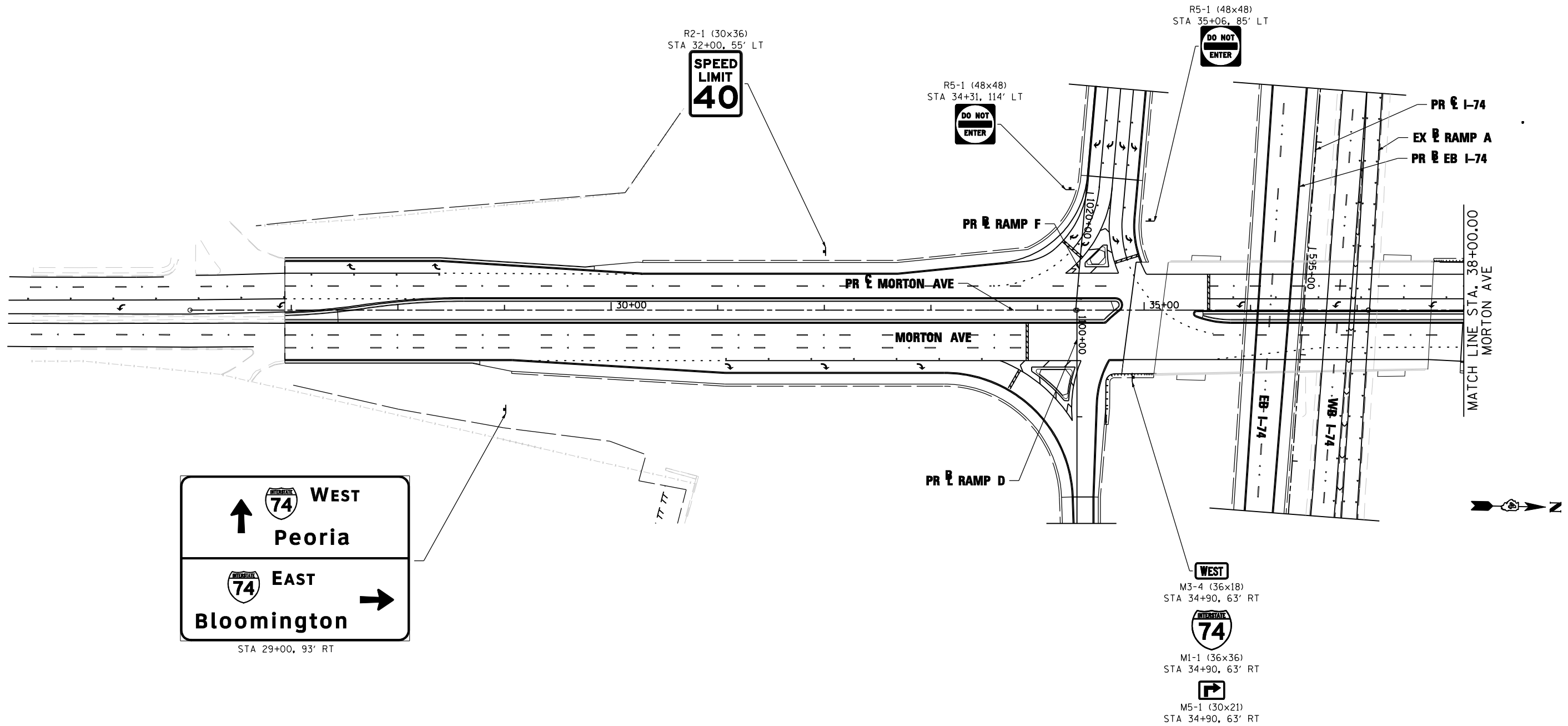
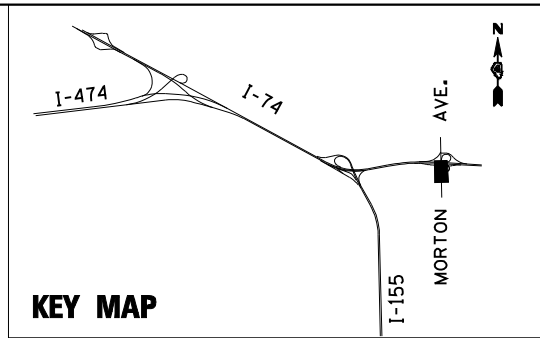


**STATE OF ILLINOIS
DEPARTMENT OF TRANSPORTATION**

**SIGNING PLAN
I-155 RAMP H**

SCALE: 1"=50' SHEET NO. 28 OF 36 SHEETS STA. 131+00.00 TO STA. 145+00.00

F.A.I. RTE.	SECTION	COUNTY	TOTAL SHEETS	SHEET NO.
• 90-[14R(14HB-4,14,14HVB)BR]		TAZEWELL	2433	1575
			CONTRACT NO. 68620	
ILLINOIS FED. AID PROJECT				



FILE NAME =	DESIGNED - LDC	REVISED -
...\\D468620-sh1-Morton-sign29.dgn	DRAWN - SMS	REVISED -
USER NAME = IDOT	CHECKED - GEB	REVISED -
PLOT DATE = 7/16/2012	DATE - JULY 20, 2012	REVISED -

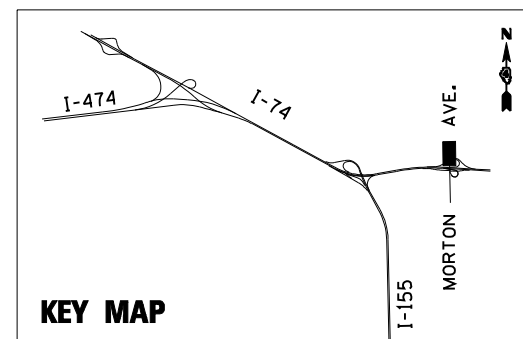
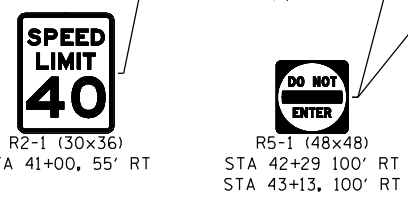
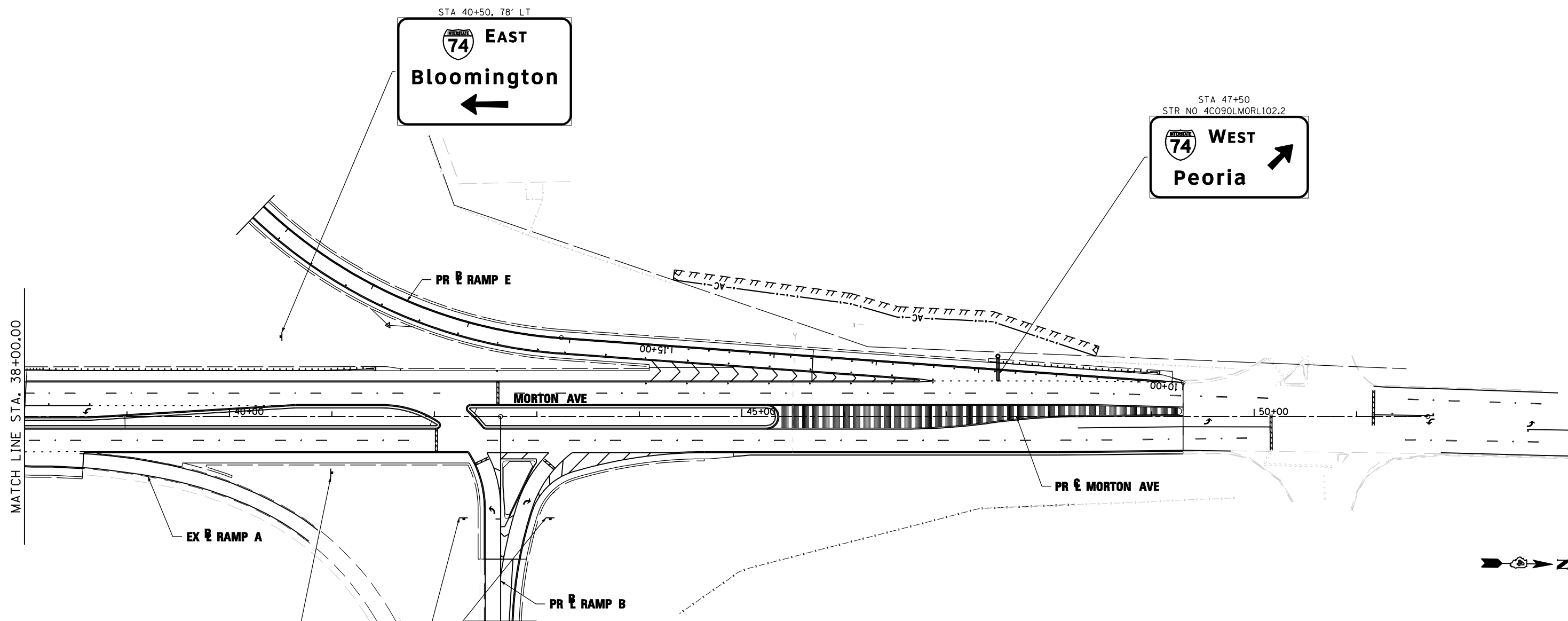


**STATE OF ILLINOIS
DEPARTMENT OF TRANSPORTATION**

**SIGNING PLAN
MORTON AVE.**

SCALE: 1"=50' SHEET NO. 29 OF 36 SHEETS STA. 26+05.00 TO STA. 38+00.00

F.A.I. RTE.	SECTION	COUNTY	TOTAL SHEETS	SHEET NO.
• 90-[14R(14HB-4,14,14HVB)BR]		TAZEWELL	2433	1576
			CONTRACT NO. 68620	



FILE NAME =	DESIGNED - LDC	REVISED -
...\\D468620-sh1-Morton-sign30.dgn	DRAWN -	REVISED -
USER NAME = IDOT	CHECKED - GEB	REVISED -
PLOT DATE = 7/16/2012	DATE - JULY 20, 2012	REVISED -



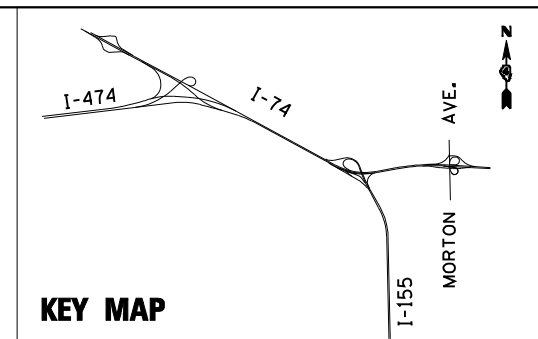
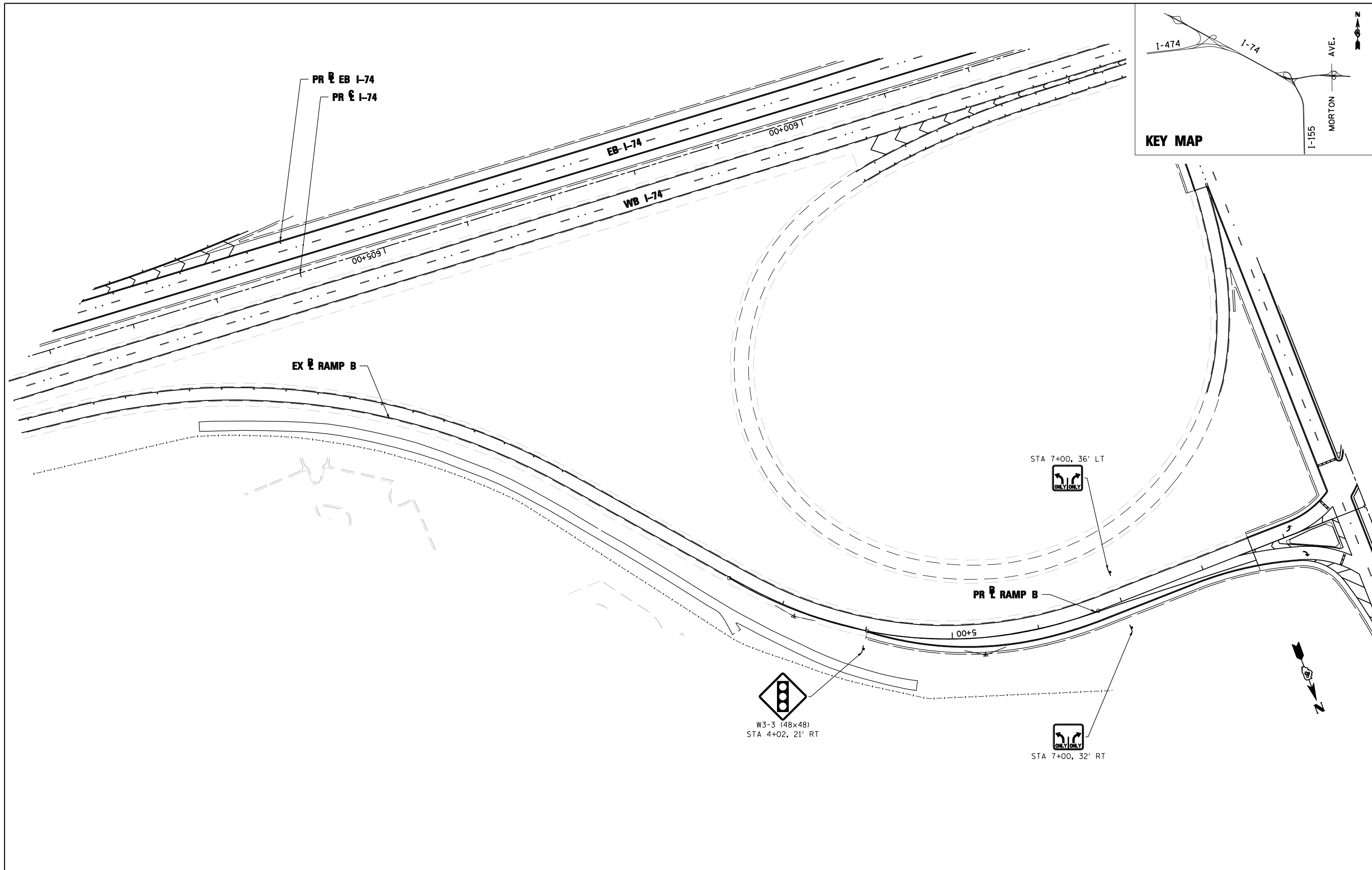
**STATE OF ILLINOIS
DEPARTMENT OF TRANSPORTATION**

**SIGNING PLAN
MORTON AVE.**

SCALE: 1"=50' SHEET NO. 30 OF 36 SHEETS STA. 38+00.00 TO STA. 51+69.62

F.A.I. RTE.	SECTION	COUNTY	TOTAL SHEETS	SHEET NO.
• 90-[14R;14HB-4,14,14HVB]BR		TAZEWELL	2433	1577
CONTRACT NO. 68620				

ILLINOIS FED. AID PROJECT



FILE NAME =	DESIGNED - LDC	REVISED -
...\\D468620-shit-rampB-Morton-signXX01.dgn	DRAWN - SMS	REVISED -
USER NAME = IDOT	CHECKED - GEB	REVISED -
PLOT DATE = 7/16/2012	DATE - JULY 20, 2012	REVISED -

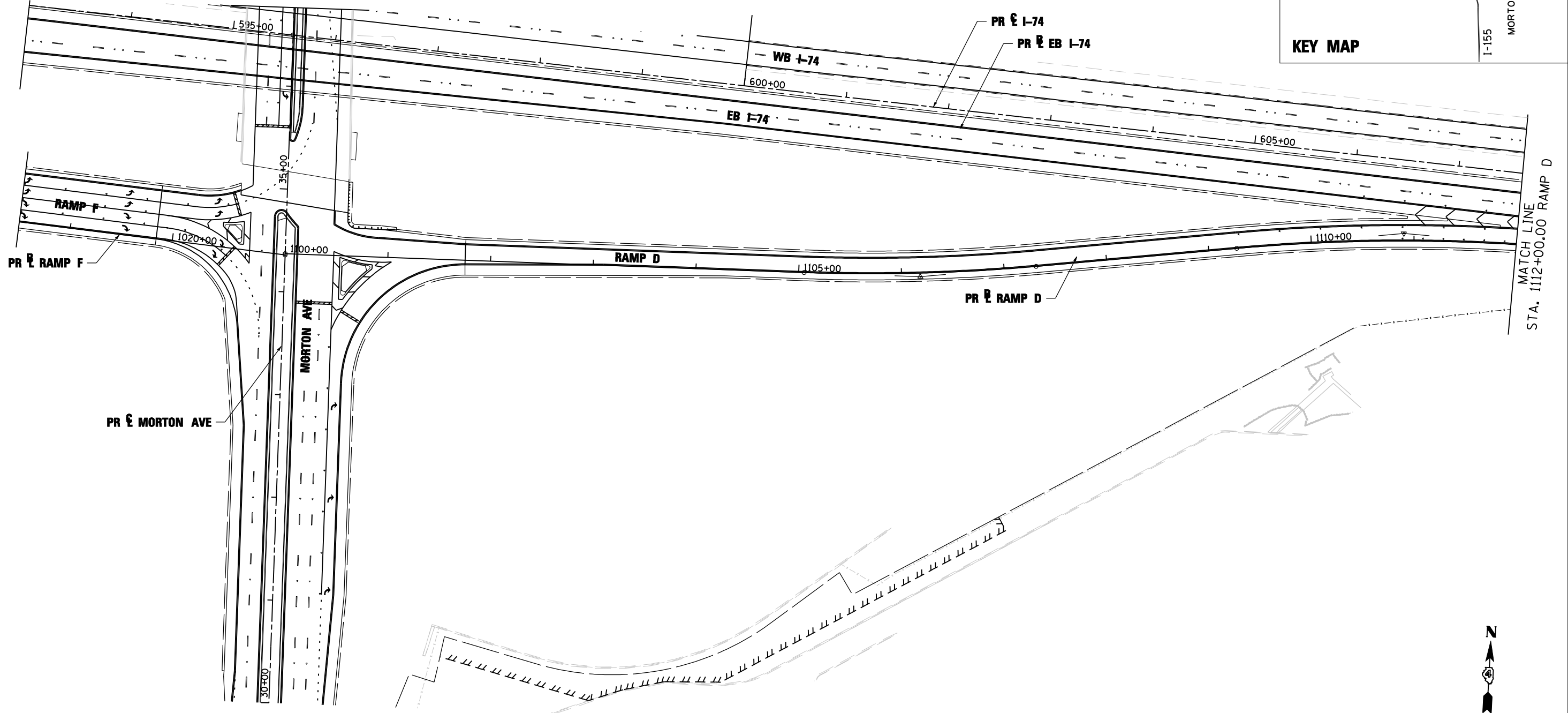
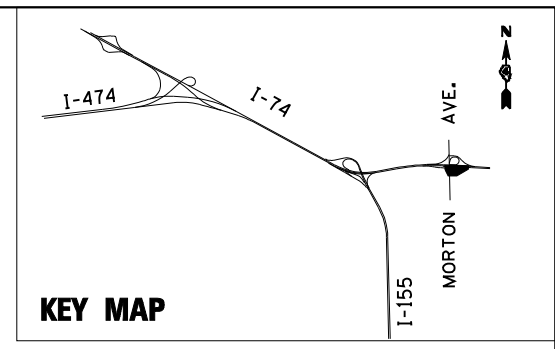


STATE OF ILLINOIS
DEPARTMENT OF TRANSPORTATION

SIGNING PLAN
RAMP B MORTON AVE.

SCALE: 1"=50' SHEET NO. 31 OF 36 SHEETS STA. 1200+00.00 TO STA. 1205+99.16

F.A.I. RTE.	SECTION	COUNTY	TOTAL SHEETS	SHEET NO.
• 90-[I4R;I4HB-4,14,14HVB]BR		TAZEWELL	2433	1578
			CONTRACT NO. 68620	
ILLINOIS FED. AID PROJECT				



FILE NAME =	DESIGNED - LDC	REVISED -
...\\D468620-sh\1-rampD-Morton-sign32.dgn	DRAWN - SMS	REVISED -
USER NAME = IDOT	CHECKED - GEB	REVISED -
PLOT DATE = 7/16/2012	DATE - JULY 20, 2012	REVISED -

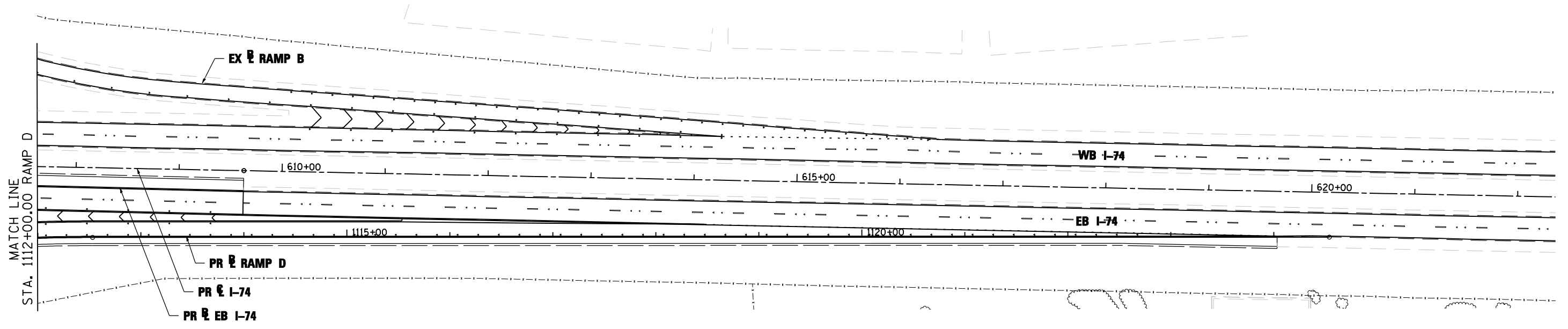
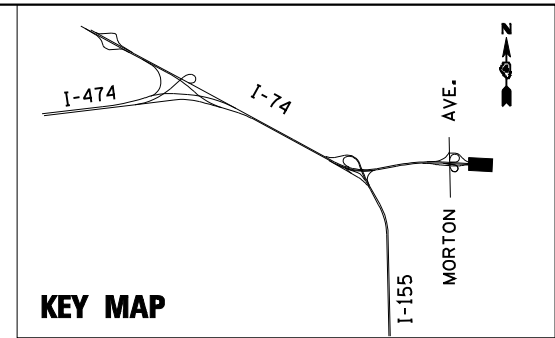
Kaskaskia
Engineering Group, LLC
Professional Engineering Firm
2200 S. Main Street
Morton, IL 61550
618.686.2000
www.kaskaskiaeng.com

**STATE OF ILLINOIS
DEPARTMENT OF TRANSPORTATION**

**SIGNING PLAN
RAMP D MORTON AVE.**

SCALE: 1"=50' SHEET NO. 32 OF 36 SHEETS STA. 1100+00,00 TO STA. 1112+00,00

F.A.I. RTE.	SECTION	COUNTY	TOTAL SHEETS	SHEET NO.
• 90-[I4R;(14HB-4,14,14HVB)BR]	TAZEWELL	2433	1579	
CONTRACT NO. 68620			ILLINOIS FED. AID PROJECT	



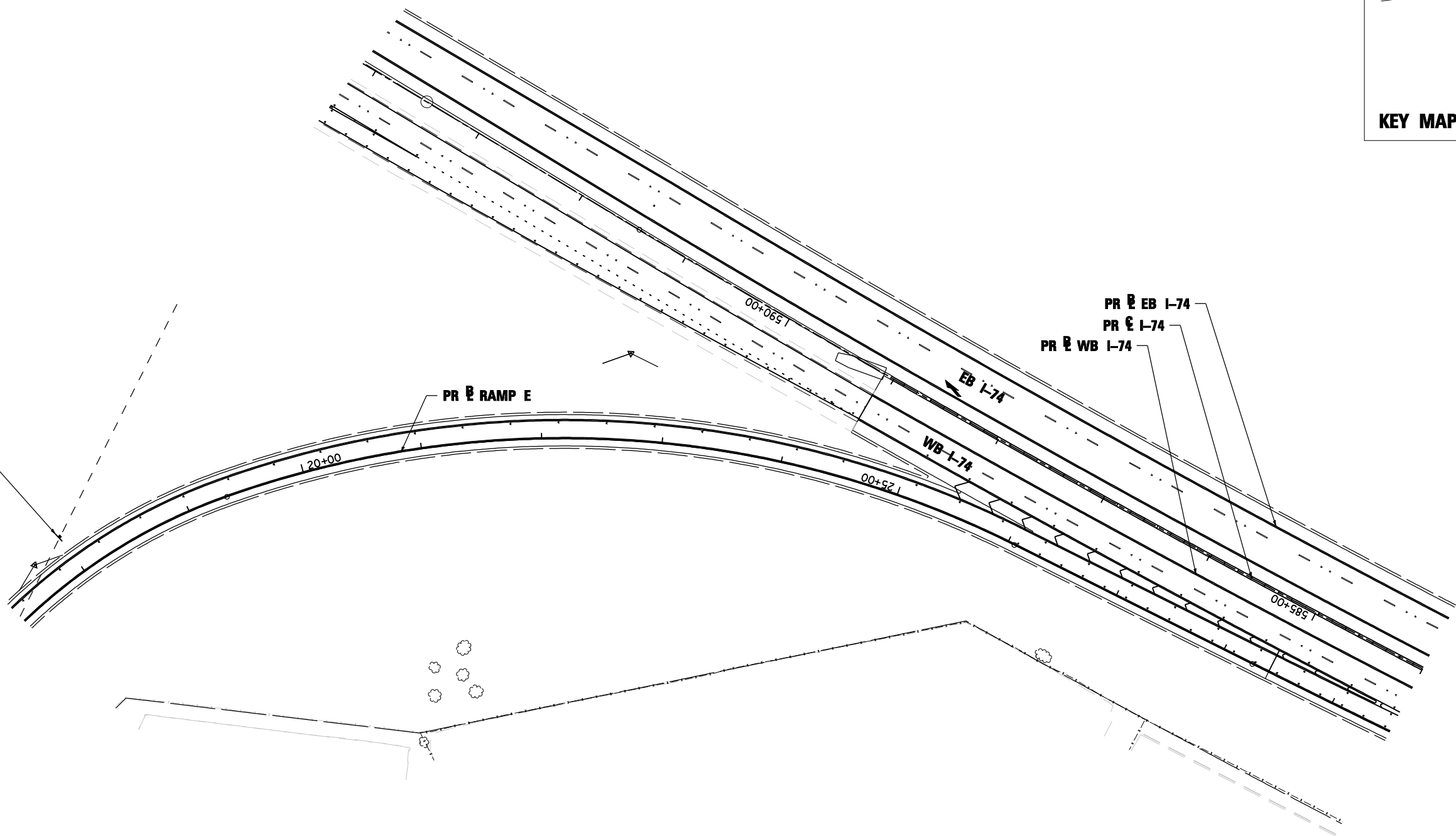
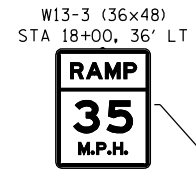
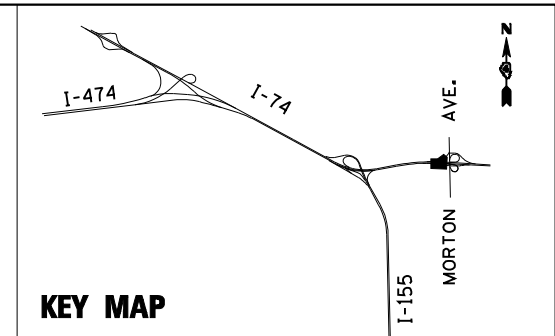
FILE NAME =	DESIGNED - LDC	REVISED -
...\\D468620-shit-rampD-Morton-sign33.dgn	DRAWN - SMS	REVISED -
USER NAME = IDOT	CHECKED - GEB	REVISED -
PLOT DATE = 7/16/2012	DATE - JULY 20, 2012	REVISED -



**STATE OF ILLINOIS
DEPARTMENT OF TRANSPORTATION**

SIGNING PLAN RAMP D MORTON AVE.		
SCALE: 1"=50'	SHEET NO. 33 OF 36 SHEETS	STA. 1112+00.00 TO STA. 1124+54.00

F.A.I. RTE.	SECTION	COUNTY	TOTAL SHEETS	SHEET NO.
• 90-[14R;14HB-4,14,14HVB]BR		TAZEWELL	2433	1580
			CONTRACT NO. 68620	
ILLINOIS FED. AID PROJECT				



FILE NAME =	DESIGNED - LDC	REVISED -
...\\D468620-sh1-rampE-Morton-signXX01.dgn	DRAWN - SMS	REVISED -
USER NAME = IDOT	CHECKED - GEB	REVISED -
PLOT DATE = 7/16/2012	DATE - JULY 20, 2012	REVISED -

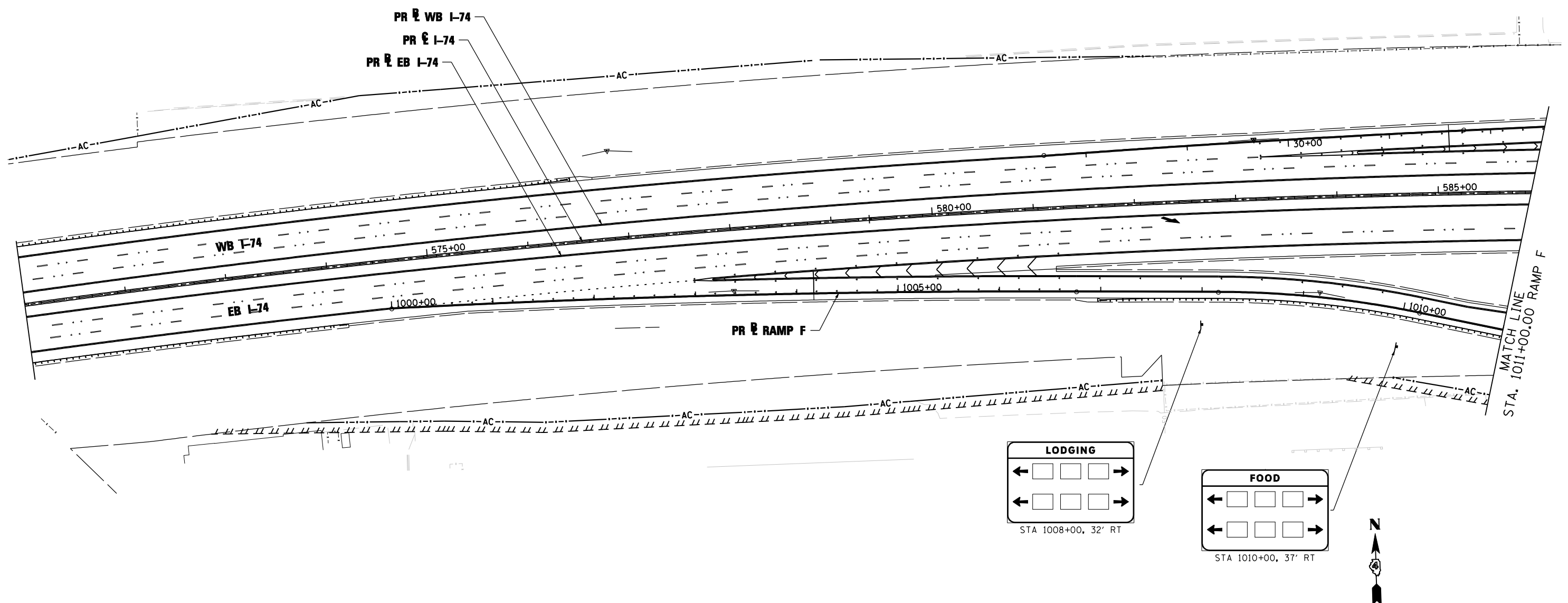
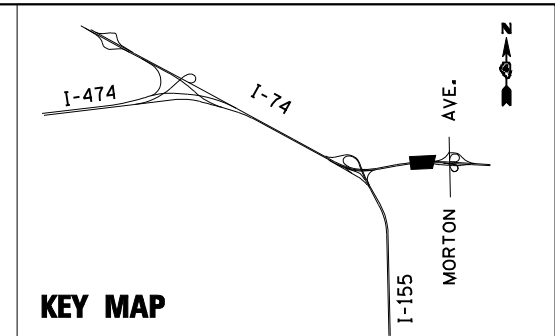


**STATE OF ILLINOIS
DEPARTMENT OF TRANSPORTATION**

**SIGNING PLAN
RAMP E MORTON AVE.**

SCALE: 1"=50' SHEET NO. 34 OF 36 SHEETS STA. TO STA.

F.A.I. RTE.	SECTION	COUNTY	TOTAL SHEETS	SHEET NO.
• 90-[14R;14HB-4,14,14HVB]BR		TAZEWELL	2433	1581
			CONTRACT NO. 68620	
ILLINOIS FED. AID PROJECT				



FILE NAME =	DESIGNED - LDC	REVISED -
...\\D468620-shit-rampF-Morton-sign37.dgn	DRAWN - SMS	REVISED -
USER NAME = IDOT	CHECKED - GEB	REVISED -
PLOT DATE = 7/16/2012	DATE - JULY 20, 2012	REVISED -

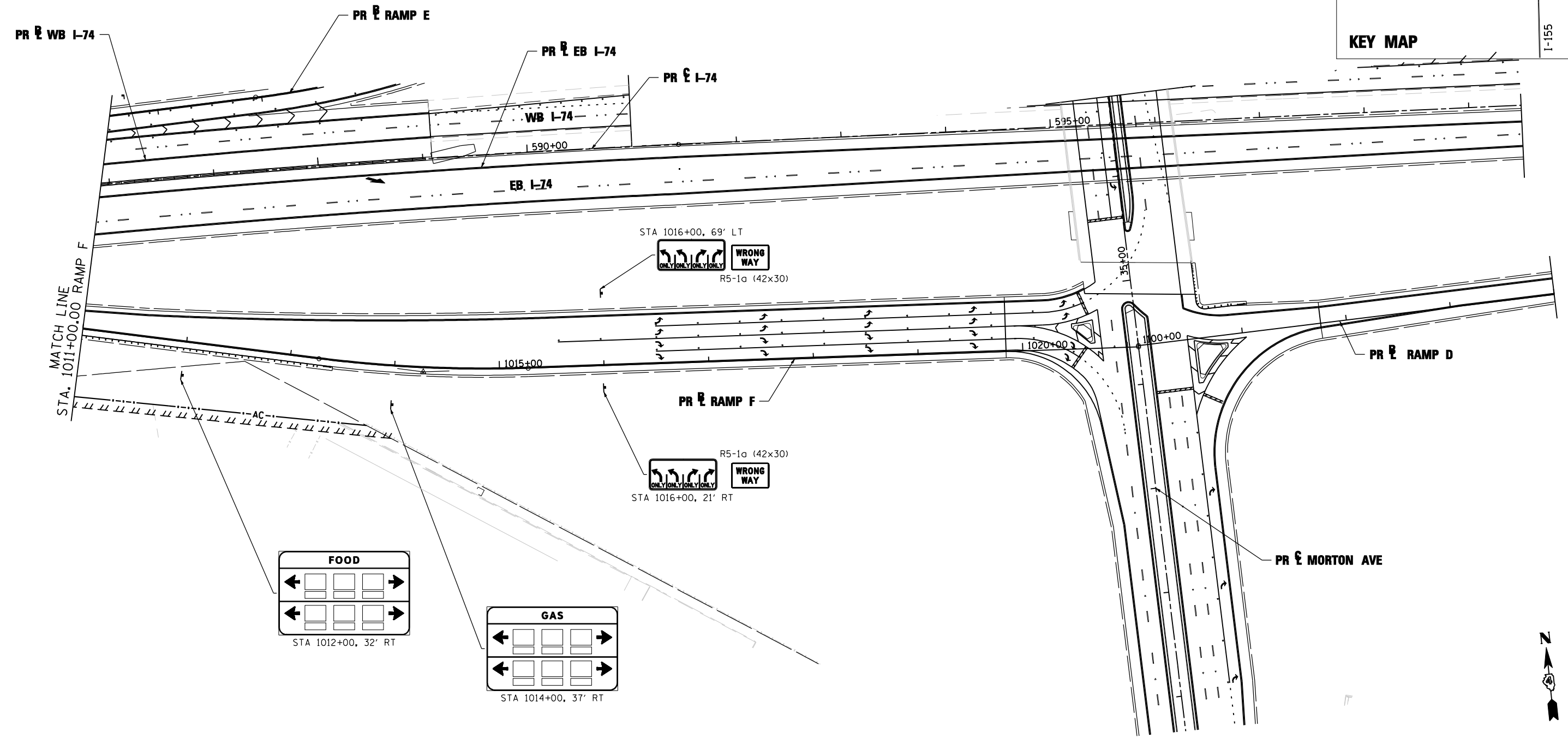
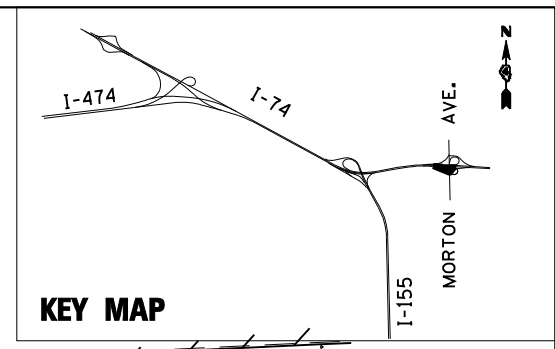


**STATE OF ILLINOIS
DEPARTMENT OF TRANSPORTATION**

**SIGNING PLAN
RAMP F MORTON AVE.**

SCALE: 1"=50' SHEET NO. 35 OF 36 SHEETS STA. 1000+00.00 TO STA. 1011+00.00

F.A.I. RTE.	SECTION	COUNTY	TOTAL SHEETS	SHEET NO.
90-[14R;14HB-4,14,14HVB]BR	TAZEWELL	2433	1582	
CONTRACT NO. 68620				
ILLINOIS FED. AID PROJECT				



FILE NAME =	DESIGNED - LDC	REVISED -
...\\D468620-shf-rampF-Morton-sign38.dgn	DRAWN - SMS	REVISED -
USER NAME = IDOT	CHECKED - GEB	REVISED -
PLOT DATE = 7/16/2012	DATE - JULY 20, 2012	REVISED -



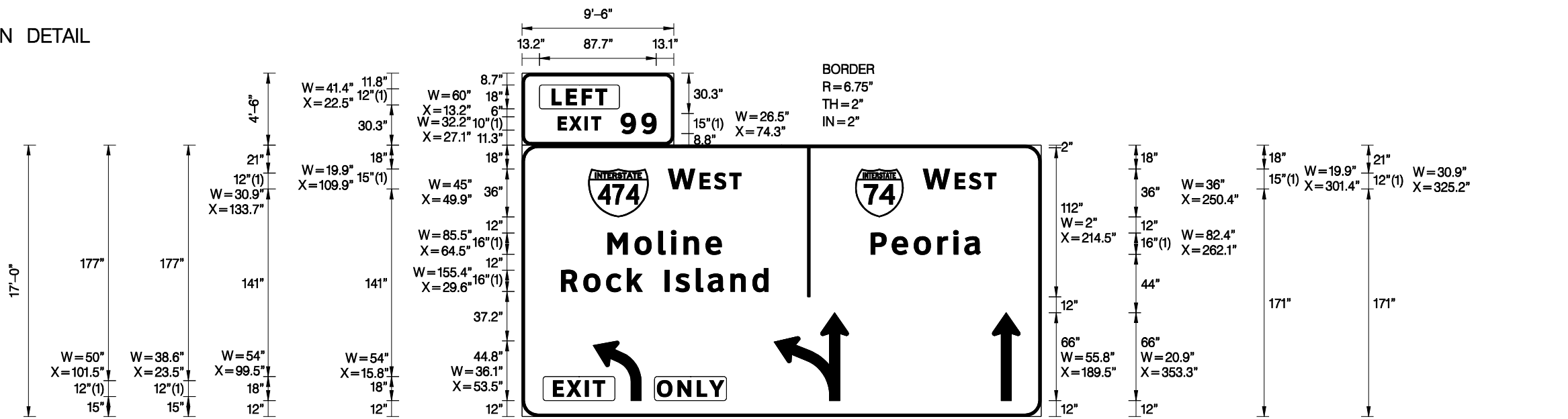
**STATE OF ILLINOIS
DEPARTMENT OF TRANSPORTATION**

**SIGNING PLAN
RAMP F MORTON AVE.**

SCALE: 1"=50' SHEET NO. 36 OF 36 SHEETS STA. 1011+00.00 TO STA. 1021+10.65

F.A.I. RTE.	SECTION	COUNTY	TOTAL SHEETS	SHEET NO.
• 90-[14R;14HB-4,14,14HVB]BR		TAZEWELL	2433	1583
			CONTRACT NO. 68620	
ILLINOIS FED. AID PROJECT				

SIGN DETAIL
1:100



SIGN NUMBER	4S0901074L100.0
WIDTH x HGHT.	32'-6" x 17'-0", 9'-6" x 4'-6"
BORDER WIDTH	2"
CORNER RADIUS	12"
MOUNTING	Overhead
BACKGROUND	TYPE: ZZ Retro Reflective COLOR: Color 24
LEGEND/BORDER	TYPE: ZZ Retro Reflective COLOR: Color 240 /Color 100

Color 92/Color 92					
SYMBOL	ROT	X	Y	WID	HT
M1_1	0	49.9	150	45	36
M1_1	0	250.4	150	36	36
AR_LEFT_ONLY	0	53.5	12	36.1	44.8
AR_THRU_LEFT	0	189.5	12	55.8	66
AR_THRU	0	353.3	12	20.9	66

Panel Style: guide_fwy_overhead_arrow-per-lane_clearview.ssi
Dimensions are in inches.tenths

BORDER
R=12"
TH=2"

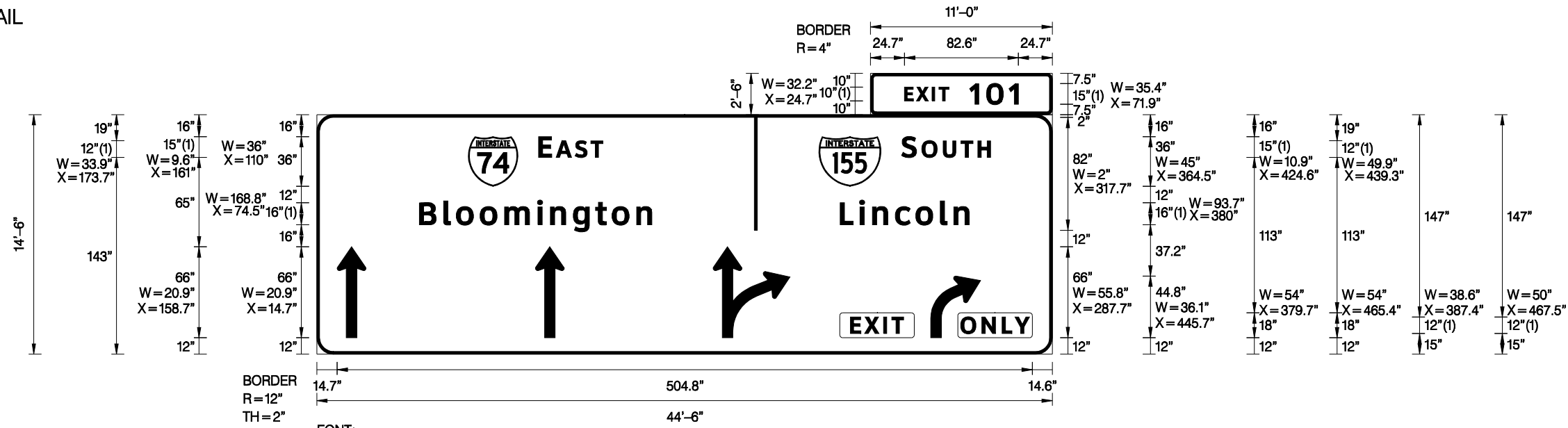
FONT:
(1) ClearviewHwy-5-W M.U.T.C.D.: 2009 Edition

Letter locations are panel edge to lower left corner

LETTER POSITIONS (X)

															LENGTH	SERIESSIZE
L	E	F	T													ClearviewHwy-5-W
22.5	33.3	45.1	55.2												41.4	12
E	X	I	T	9	9											ClearviewHwy-5-W
27.1	35.7	47.2	52.1	74.3	89.9										73.7	10,15
W	E	S	T													ClearviewHwy-5-W
109.9	133.7	144.5	155.9												54.7	15,12
W	E	S	T													ClearviewHwy-5-W
301.4	325.2	336	347.4												54.7	15,12
M	o	l	i	n	e											ClearviewHwy-5-W
64.5	84.8	102.6	112.1	121.6	138.1										85.5	16/13
P	e	o	r	i	a											ClearviewHwy-5-W
262.1	278	294.6	312.4	324.1	332.6										82.4	16/13
R	o	c	k		l	s	l	a	n	d						ClearviewHwy-5-W
29.6	46.3	63.5	79	90.3	107.4	115.5	130.9	139.8	156.8	173.3					155.4	16/13
E	X	I	T													ClearviewHwy-5-W
23.5	33.8	47.5	53.5												38.6	12
O	N	L	Y													ClearviewHwy-5-W
101.5	117	131.7	141												50	12

SIGN DETAIL
1:100



Panel Style: guide_fwy_overhead_arrow-per-lane_clearview.ssi
 Dimensions are in inches tenths
 FONT: (1) ClearviewHwy-5-W
 M.U.T.C.D.: 2009 Edition

Letter locations are panel edge to lower left corner

SIGN NUMBER	4S0901074R100.3
WIDTH x HGHT.	44'-6" x 14'-6", 11'-0" x 2'-6"
BORDER WIDTH	2"
CORNER RADIUS	12"
MOUNTING	Overhead
BACKGROUND	TYPE: ZZ Retro Reflective COLOR: Color 24
LEGEND/BORDER	TYPE: ZZ Retro Reflective COLOR: Color 100 /Color 240

SYMBOL	ROT	X	Y	WID	HT
M1_1	0	110	122	36	36
M1_1	0	364.5	122	45	36
AR_THRU	0	14.7	12	20.9	66
AR_THRU	0	158.7	12	20.9	66
AR_THRU_RIGHT	0	287.7	12	55.8	66
AR_RIGHT_ONLY	0	445.7	12	36.1	44.8

LETTER POSITIONS (X)

LETTER	X	LENGTH	SERIES	SIZE
E	24.7	82.6	ClearviewHwy-5-W	10,15
X	33.3			
I	44.7			
T	49.7			
1	71.9			
0	84.2			
1	100.5			
E	161	46.7	ClearviewHwy-5-W	15,12
A	173.7			
S	187.5			
T	199			
S	424.6	64.6	ClearviewHwy-5-W	15,12
O	439.3			
U	454.8			
T	467.7			
H	480			
B	74.5	168.8	ClearviewHwy-5-W	16/13
I	92.1			
o	101.3			
o	118.5			
m	136.3			
i	160.2			
n	169.7			
g	186.2			
t	202.3			
o	214.4			
n	232.2			
L	380	93.7	ClearviewHwy-5-W	16/13
i	394			
n	403.5			
c	420			
o	434.9			
l	452.7			
n	462.6			
E	387.4	38.6	ClearviewHwy-5-W	12
X	397.7			
I	411.4			
T	417.4			
O	467.5	50	ClearviewHwy-5-W	12
N	482.9			
L	497.6			
Y	506.9			

FILE NAME =	DESIGNED - SMS	REVISED -
...D468620-sh1-signdetail102.dgn	DRAWN - SMS	REVISED -
USER NAME = IDDT	CHECKED - LDC	REVISED -
PLOT DATE = 7/16/2012	DATE - JULY 20, 2012	REVISED -



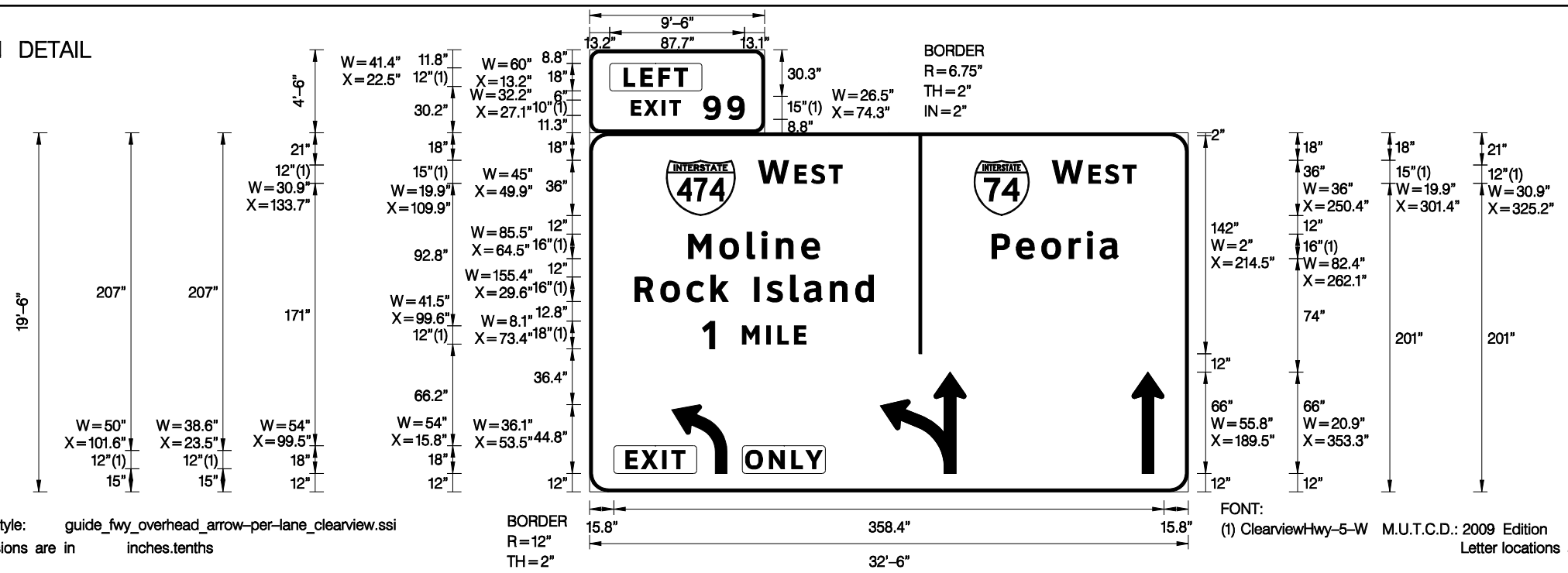
STATE OF ILLINOIS
DEPARTMENT OF TRANSPORTATION

SIGN PANEL DETAILS

SCALE: SHEET NO. 2 OF 37 SHEETS STA. TO STA.

F.A.I. RTE.	SECTION	COUNTY	TOTAL SHEETS	SHEET NO.
90-[14R]14HB-4,14,14HB[BR]	TAZEWELL	ILLINOIS	2433	1585
CONTRACT NO. 68620			ILLINOIS FED. AID PROJECT	

SIGN DETAIL
1:100



Panel Style: guide_fwy_overhead_arrow-per_lane_clearview.ssi
Dimensions are in inches.tenths

BORDER
R=12"
TH=2"

FONT:
(1) ClearviewHwy-5-W M.U.T.C.D.: 2009 Edition
Letter locations are panel edge to lower left corner

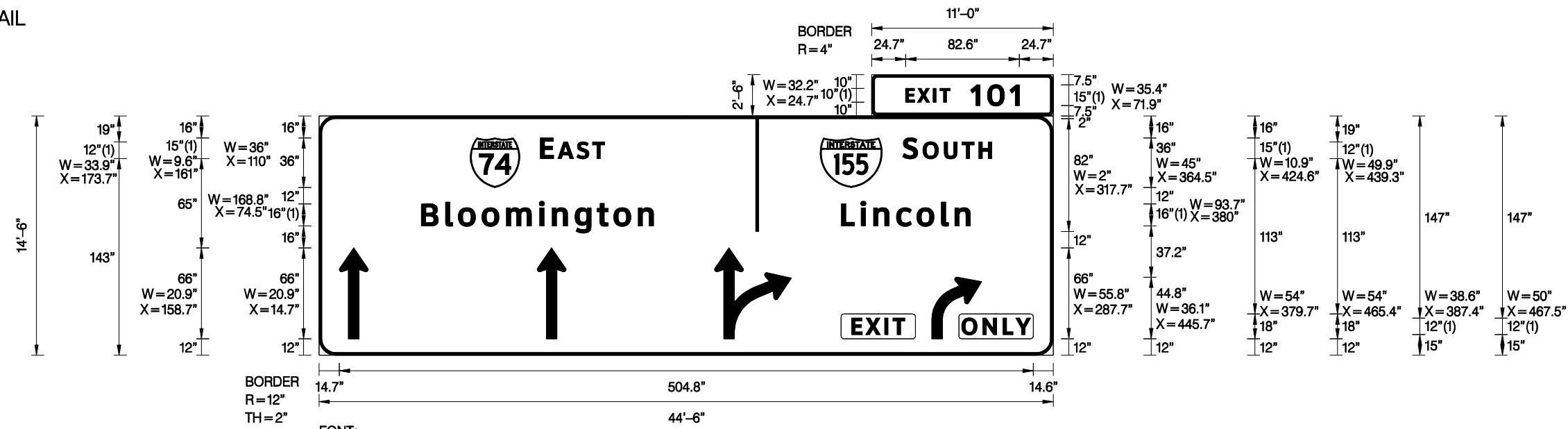
SIGN NUMBER	4S090I074L100.5
WIDTH x HGHT.	32'-6" x 19'-6", 9'-6" x 4'-6"
BORDER WIDTH	2"
CORNER RADIUS	12"
MOUNTING	Overhead
BACKGROUND	TYPE: ZZ Retro Reflective COLOR: Color 24
LEGEND/BORDER	TYPE: ZZ Retro Reflective COLOR: Color 92 /Color 240 Color 100/Color 92

SYMBOL	ROT	X	Y	WID	HT
M1_1	0	49.9	180	45	36
M1_1	0	250.4	180	36	36
AR_LEFT_ONLY	0	53.5	12	36.1	44.8
AR_THRU_LEFT	0	189.5	12	55.8	66
AR_THRU	0	353.3	12	20.9	66

LETTER POSITIONS (X)

										LENGTH	SERIESSIZE	
L	E	F	T								ClearviewHwy-5-W	
22.5	33.3	45.1	55.2							41.4	12	
E	X	I	T	9	9						ClearviewHwy-5-W	
27.1	35.7	47.2	52.1	74.3	89.9					73.7	10,15	
W	E	S	T								ClearviewHwy-5-W	
109.9	133.7	144.5	155.9							54.7	15,12	
W	E	S	T								ClearviewHwy-5-W	
301.4	325.2	336	347.5							54.7	15,12	
M	o	l	i	n	e						ClearviewHwy-5-W	
64.5	84.8	102.6	112.1	121.6	138.1					85.5	16/13	
P	e	o	r	i	a						ClearviewHwy-5-W	
262.1	278	294.6	312.4	324.1	332.6					82.4	16/13	
R	o	c	k		l	s	l	a	n	d	ClearviewHwy-5-W	
29.6	46.3	63.5	79	90.3	107.4	115.5	130.9	139.8	156.8	173.3	155.4	16/13
1	M	I	L	E							ClearviewHwy-5-W	
73.4	99.6	115.4	122.5	133.4							67.6	18,12
E	X	I	T								ClearviewHwy-5-W	
23.5	33.8	47.5	53.5								38.6	12
O	N	L	Y								ClearviewHwy-5-W	
101.6	117	131.7	141								50	12

SIGN DETAIL
1:100



Panel Style: guide_fwy_overhead_arrow-per-lane_clearview.ssi
 Dimensions are in inches tenths
 FONT: (1) ClearviewHwy-5-W
 M.U.T.C.D.: 2009 Edition

Letter locations are panel edge to lower left corner

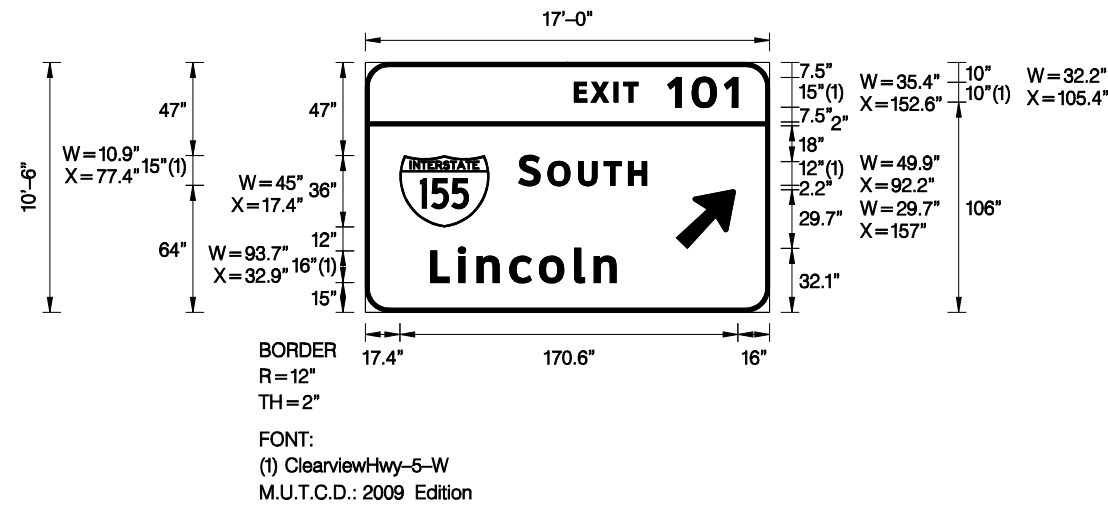
SIGN NUMBER	4S0901074R100.6
WIDTH x HGHT.	44'-6" x 14'-6", 11'-0" x 2'-6"
BORDER WIDTH	2"
CORNER RADIUS	12"
MOUNTING	Overhead
BACKGROUND	TYPE: ZZ Retro Reflective COLOR: Color 24
LEGEND/BORDER	TYPE: ZZ Retro Reflective COLOR: Color 100 /Color 240

Color 92/Color 92					
SYMBOL	ROT	X	Y	WID	HT
M1_1	0	110	122	36	36
M1_1	0	364.5	122	45	36
AR_THRU	0	14.7	12	20.9	66
AR_THRU	0	158.7	12	20.9	66
AR_THRU_RIGHT	0	287.7	12	55.8	66
AR_RIGHT_ONLY	0	445.7	12	36.1	44.8

LETTER POSITIONS (X)

		LETTER POSITIONS (X)										LENGTH	SERIES	SIZE	
E	X	I	T	1	0	1								ClearviewHwy-5-W	
24.7	33.3	44.7	49.7	71.9	84.2	100.5								82.6	10,15
E	A	S	T											ClearviewHwy-5-W	
161	173.7	187.5	199											46.7	15,12
S	O	U	T	H										ClearviewHwy-5-W	
424.6	439.3	454.8	467.7	480										64.6	15,12
B	I	O	O	M	I	N	G	T	O	N				ClearviewHwy-5-W	
74.5	92.1	101.3	118.5	136.3	160.2	169.7	186.2	202.3	214.4	232.2				168.8	16/13
L	I	N	C	O	L	N								ClearviewHwy-5-W	
380	394	403.5	420	434.9	452.7	462.6								93.7	16/13
E	X	I	T											ClearviewHwy-5-W	
387.4	397.7	411.4	417.4											38.6	12
O	N	L	Y											ClearviewHwy-5-W	
467.5	482.9	497.6	506.9											50	12

SIGN DETAIL
1:100



Panel Style: guide_fwy_overhead_2009.ssi
Dimensions are in inches.tenths

Letter locations are panel edge to lower left corner

SIGN NUMBER	4C0901074L101.1
WIDTH x HGHT.	17'-0" x 10'-6"
BORDER WIDTH	2"
CORNER RADIUS	12"
MOUNTING	Overhead
BACKGROUND	TYPE: ZZ Retro Reflective COLOR: Color 24
LEGEND/BORDER	TYPE: ZZ Retro Reflective COLOR: Color 100Color 100

SYMBOL	ROT	X	Y	WID	HT
M1_1	0	17.4	43	45	36
AR_Type A	315	157	32.1	24.0	37.7

LETTER POSITIONS (X)

LETTER	LENGTH	SERIESSIZE
E	105.4	ClearviewHwy-5-W
X	114	10,15
I	125.5	ClearviewHwy-5-W
T	130.4	15,12
1	152.6	ClearviewHwy-5-W
0	165	16/13
1	181.2	
S	77.4	
O	92.2	
U	107.6	
T	120.6	
H	132.8	
L	32.9	
i	46.9	
n	56.4	
c	73	
o	87.8	
l	105.6	
n	115.5	

FILE NAME =	DESIGNED - SMS	REVISED -
...D468620-shd-signdetail111.dgn	DRAWN - SMS	REVISED -
USER NAME = IDDT	CHECKED - LDC	REVISED -
PLOT DATE = 7/16/2012	DATE - JULY 20, 2012	REVISED -



STATE OF ILLINOIS
DEPARTMENT OF TRANSPORTATION

SIGN PANEL DETAILS

SCALE: SHEET NO. 11 OF 37 SHEETS STA. TO STA.

F.A.I. RTE.	SECTION	COUNTY	TOTAL SHEETS	SHEET NO.
• 90-[14R;14HB-4,14,14HV]BR	TAZEWELL	2433	1594	CONTRACT NO. 68620
ILLINOIS FED. AID PROJECT				

