





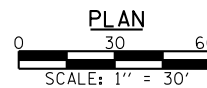


LEGEND

-  - TEMPORARY DITCH CHECK
-  - INLET & PIPE PROTECTION
-  - PERIMETER EROSION BARRIER
-  - *STONE RIPRAP, CLASS A4
-  - STONE RIPRAP, CLASS B4
-  - TEMPORARY EROSION CONTROL SEEDING



TEMPORARY EROSION CONTROL ITEMS SCHEDULE

LOCATION	TEMPORARY EROSION CONTROL SEEDING	TEMPORARY DITCH CHECKS	PERIMETER EROSION BARRIER	INLET & PIPE PROTECTION
	POUND	FOOT	FOOT	EACH
STA. 398+50 TO STA. 405+91 LT.	30			
STA. 398+50 TO STA. 405+91 RT.	40			
STA. 398+50 TO STA. 405+00 LT.			410	
STA. 402+50 TO STA. 405+91 LT.			400	
STA. 398+50 TO STA. 401+20 RT.			330	
STA. 401+54 TO STA. 405+91 RT.			440	
STA. 400+00 LT.		15		
STA. 400+50 LT.		15		
STA. 401+00 LT.		15		
STA. 401+50 LT.		15		
STA. 402+90 RT.		15		
STA. 403+00 LT.		15		
STA. 403+50 LT.		15		
STA. 404+00 LT.		15		
STA. 404+50 LT.		15		
STA. 405+00 LT. & RT.		30		
STA. 405+50 RT.		15		
STA. 404+50 RT.				1
TOTAL	70	180	1580	1

RIPRAP SCHEDULE

LOCATION	STONE RIPRAP, CLASS B4	*STONE RIPRAP, CLASS A4	FILTER FABRIC
	TON	SQ. YD.	SQ. YD.
STA. 399+50 TO STA. 401+88.20 LT.	195		293
STA. 402+64.20 TO STA. 405+50 LT.	238		357
STA. 402+74.20 TO STA. 403+00 RT.	29		44
STA. 404+50 TO STA. 405+50 RT.	123		185
STA. 401+88.20 TO STA. 402+64.20 LT. & STA. 401+14 TO STA. 402+74.20 RT.		*1566	*1566
TOTAL	585	*1566	2445

* STRUCTURE QUANTITY

USER NAME = \$USER*	DESIGNED -	REVISED -
	DRAWN -	REVISED -
PLOT SCALE = \$SCALE*	CHECKED -	REVISED -
PLOT DATE = \$DATE*	DATE -	REVISED -



Allen Henderson & Associates, Inc.
 Civil and Structural Engineers Springfield, IL
 62703 Phone: (217)544-8033 IL Design Firm
 No. 184-001907

EROSION CONTROL PLAN	
SCALE: 1"=30'	SHEET NO. 1 OF 1 SHEETS
STA.	TO STA.

F.A.P. RTE.	SECTION	COUNTY	TOTAL SHEETS	SHEET NO.
574	12BR-1	FULTON	62	21
CONTRACT NO. 68732				
FED. ROAD DIST. NO. ILLINOIS FED. AID PROJECT				