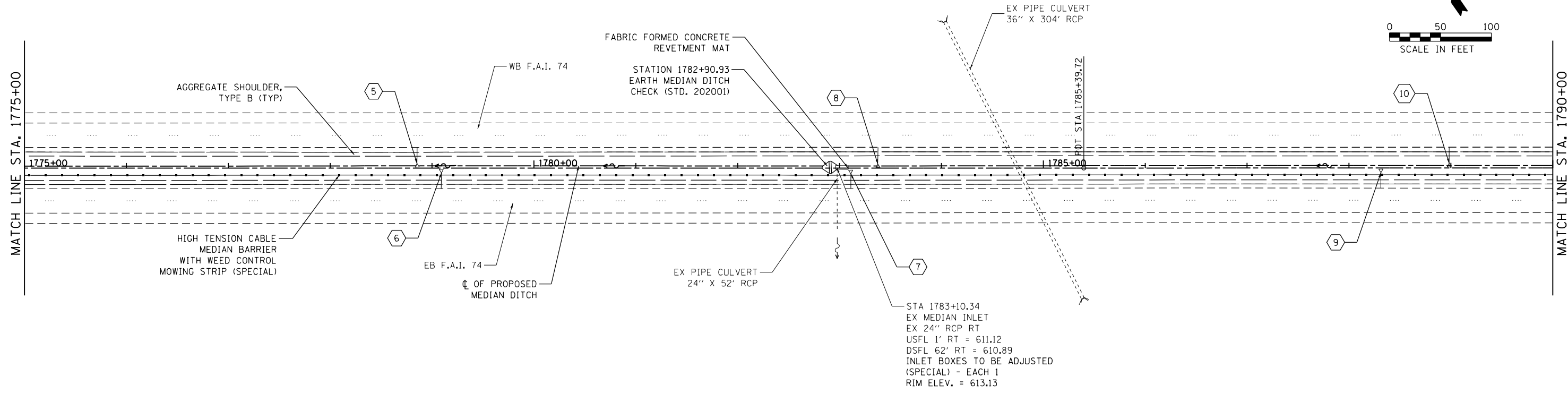
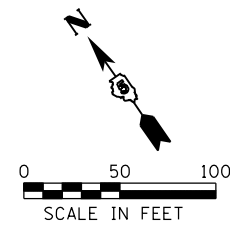
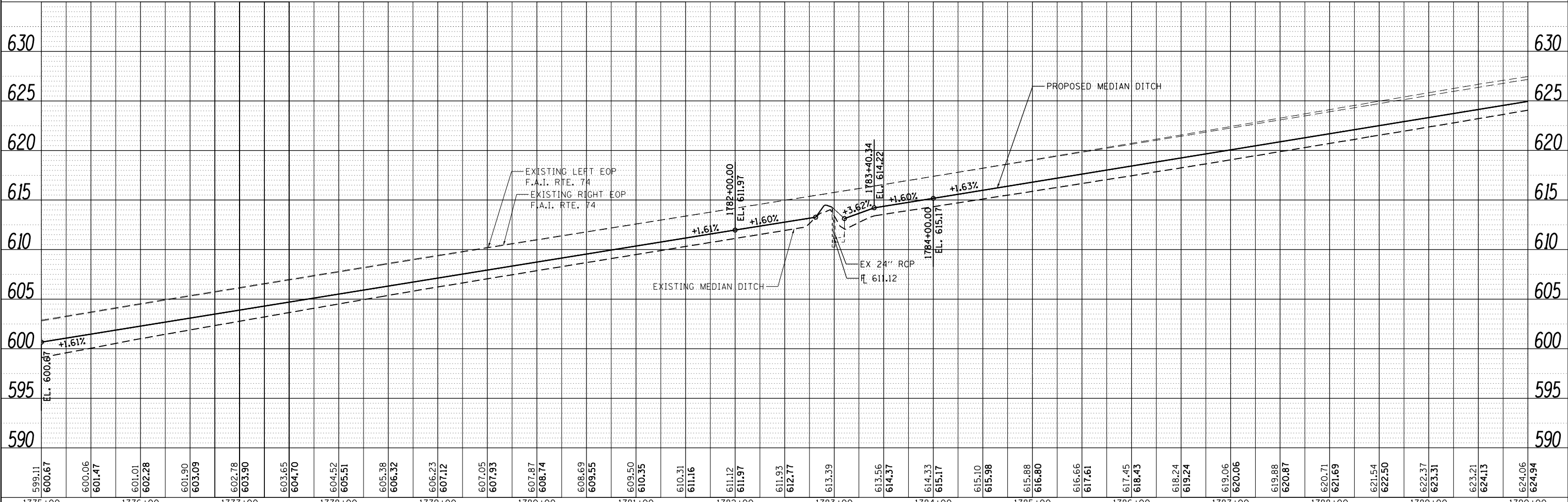


⬢ DENOTES PIPE UNDERDRAINS, 4" (SPECIAL) AND PIPE UNDERDRAINS, 6" (SPECIAL), SEE SCHEDULE

⊗ DENOTES PROPOSED TYPICAL SECTION, SEE PROPOSED TYPICAL SECTION SHEETS



SEC. 14, T19N, R12W, 2ND P.M.



PLAN	SURVEYED	DATE
	PLOTTED	BY
	ALIGNED	
	CHECKED	
	FILED	
	NO.	
	NO.	
	NO.	

INFRASTRUCTURE
ENGINEERING INC.
33 West Kinross | Suite 1040 | Chicago, IL 60689
infrastructure@infrastructureinc.com

PROFILE	SURVEYED	DATE
	PLOTTED	BY
	GRADES	
	CHECKED	
	STRUCTURE	
	NO.	
	NO.	
	NO.	

FILE NAME = P:\P-11\2418 - IDOT 05 DURWID 2 & 3\UDGN\Sheets\0570968-sh-018-pl\p173.dgn

USER NAME = jcracker	DESIGNED - DR/LC	REVISED -
PLOT SCALE = 100.0054' / in.	DRAWN - MK	REVISED -
PLOT DATE = 7/31/2012	CHECKED - RB/KK	REVISED -
	DATE - 08/02/2012	REVISED -

STATE OF ILLINOIS
DEPARTMENT OF TRANSPORTATION

PLAN & PROFILE
F.A.I. 74

SCALE: 1"=50' SHEET 3 OF 33 SHEETS STA. 1775+00.00 TO STA. 1790+00.00

F.A.I. RTE.	SECTION	COUNTY	TOTAL SHEETS	SHEET NO.
74	MEDIAN CABLE 2012-3	VERMILION	232	21
CONTRACT NO. 70968			ILLINOIS FED. AID PROJECT	