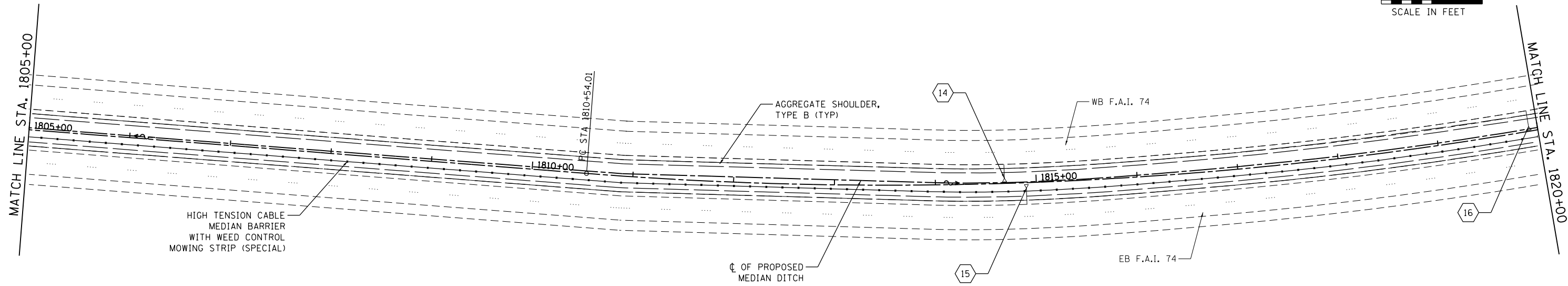
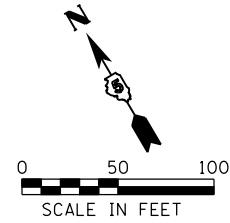
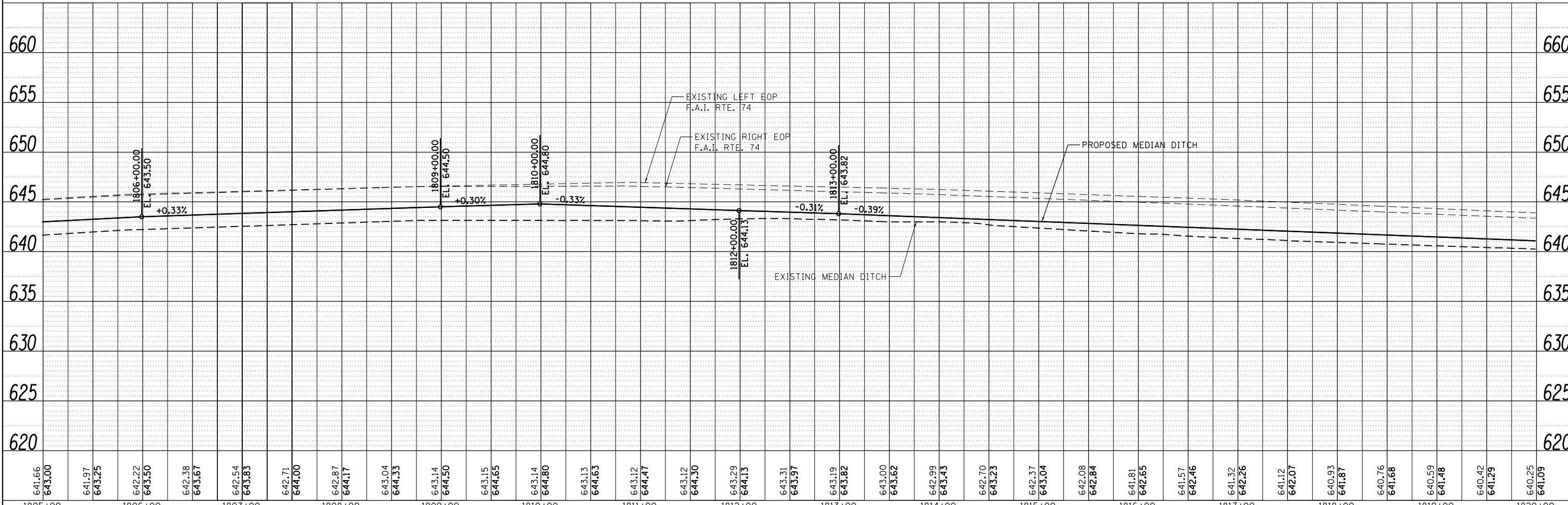


◆◆◆ DENOTES PIPE UNDERDRAINS, 4" (SPECIAL) AND PIPE UNDERDRAINS, 6" (SPECIAL), SEE SCHEDULE

XX DENOTES PROPOSED TYPICAL SECTION, SEE PROPOSED TYPICAL SECTION SHEETS



SEC. 14, T19N, R12W, 2ND P.M.



PLAN	SURVEYED	BY	DATE
	PLOTTED		
	NOTE BOOK		
	NO.		

INFRASTRUCTURE  
ENGINEERING INC.  
33 West Riverside | Suite 1501 | Chicago, IL 60606  
Infrastructure@infrastructureinc.com

PROFILE	SURVEYED	BY	DATE
	GRADES CHECKED		
	STRUCTURE		
	NO.		

FILE NAME = P:\P-11\2418 - IDOT 05 DURWO 2 & 3\UGDN\Sheets\0570968-sh-0220-pln-pr-fs.dgn

USER NAME = jcracker	DESIGNED - DR/LC	REVISED -
DESIGNED - DR/LC	DRAWN - MK	REVISED -
PLLOT SCALE = 100.0000' / in.	CHECKED - RB/KK	REVISED -
PLLOT DATE = 7/31/2012	DATE - 08/02/2012	REVISED -

STATE OF ILLINOIS  
DEPARTMENT OF TRANSPORTATION

PLAN & PROFILE  
F.A.I. 74

SCALE: 1"=50' SHEET 5 OF 33 SHEETS STA. 1805+00.00 TO STA. 1820+00.00

F.A.I. RTE.	SECTION	COUNTY	TOTAL SHEETS	SHEET NO.
74	MEDIAN CABLE 2012-3	VERMILION	232	23
CONTRACT NO. 70968			ILLINOIS FED. AID PROJECT	