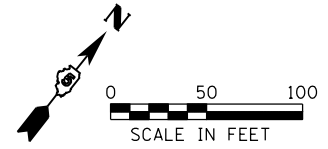
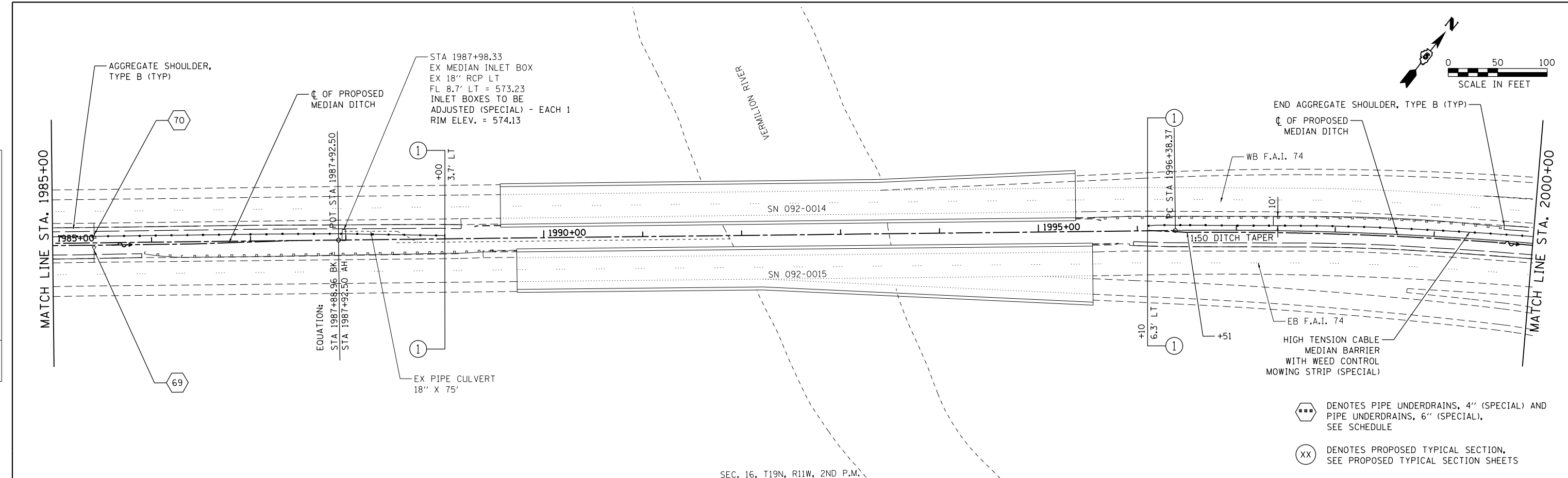


PLAN	SURVEYED	BY	DATE
	PLOTTED		
	ALIGNED		
	CHECKED		
	FILED		
	NO.		

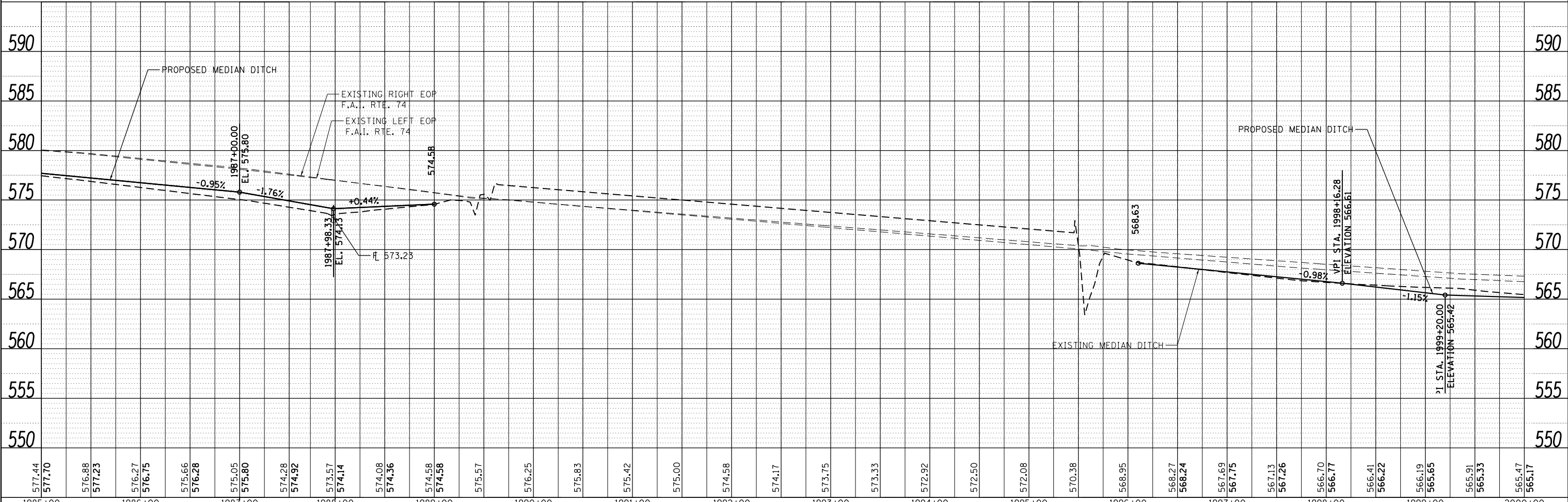
INFRASTRUCTURE
ENGINEERING

PROFILE	SURVEYED	BY	DATE
	PLOTTED		
	GRADES CHECKED		
	STRUCTURE		
	NO.		



SEC. 16, T19N, R11W, 2ND P.M.

- ⬢ DENOTES PIPE UNDERDRAINS, 4" (SPECIAL) AND PIPE UNDERDRAINS, 6" (SPECIAL), SEE SCHEDULE
- ⊗ DENOTES PROPOSED TYPICAL SECTION, SEE PROPOSED TYPICAL SECTION SHEETS



577.44	577.70	576.88	577.23	576.27	576.75	575.66	576.28	575.05	575.80	574.28	574.92	573.57	574.14	574.08	574.36	574.58	574.58	575.57	576.25	575.83	575.42	575.00	574.58	574.17	573.75	573.33	572.92	572.50	572.08	570.38	568.95	568.27	568.24	567.69	567.75	567.13	567.26	566.70	566.77	566.41	566.22	566.19	565.65	565.91	565.33	565.47	565.17
1985+00	1986+00	1987+00	1988+00	1989+00	1990+00	1991+00	1992+00	1993+00	1994+00	1995+00	1996+00	1997+00	1998+00	1999+00	2000+00																																

USER NAME = jcracker	DESIGNED - DR/LC	REVISED -
	DRAWN - MK	REVISED -
PLOT SCALE = 100.0000' / in.	CHECKED - RB/KK	REVISED -
PLOT DATE = 7/31/2012	DATE - 08/02/2012	REVISED -

STATE OF ILLINOIS
DEPARTMENT OF TRANSPORTATION

PLAN & PROFILE
F.A.I. 74

SCALE: 1"=50' SHEET 17 OF 33 SHEETS STA. 1985+00.00 TO STA. 2000+00.00

F.A.I. RTE.	SECTION	COUNTY	TOTAL SHEETS	SHEET NO.
74	MEDIAN CABLE 2012-3	VERMILION	232	35
CONTRACT NO. 70968			ILLINOIS FED. AID PROJECT	

FILE NAME = P:\P-11\2418 - IDOT 05 DURWO 2 & 3\UGDN\Sheets\0570968-sh-032-plnpr-f17.dgn