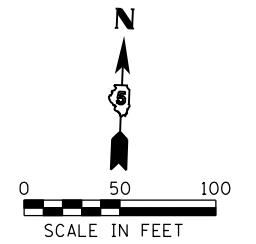


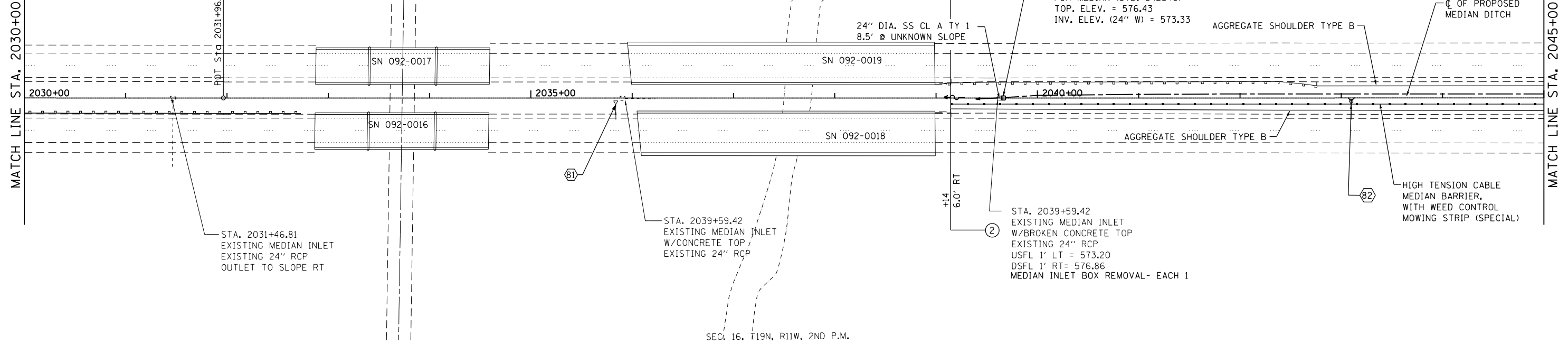
*** DENOTES PIPE UNDERDRAINS, 4" (SPECIAL) AND PIPE UNDERDRAINS, 6" (SPECIAL), SEE SCHEDULE

XX DENOTES PROPOSED TYPICAL SECTION, SEE PROPOSED TYPICAL SECTION SHEETS

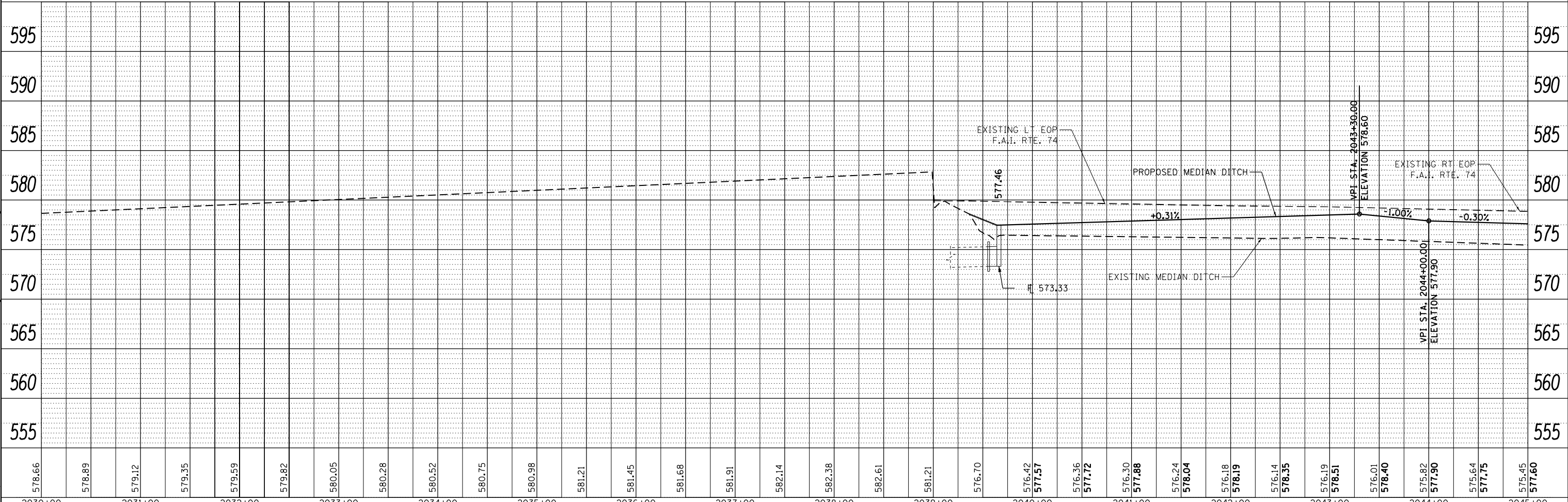


PLAN	SURVEYED	DATE
	PLOTTED	
	GRADES CHECKED	
	STRUCTURE NOTATIONS CHECKED	
	NOTE BOOK NO.	
	FILE NAME	

PROFILE	SURVEYED	DATE
	PLOTTED	
	GRADES CHECKED	
	STRUCTURE NOTATIONS CHECKED	
	NOTE BOOK NO.	
	FILE NAME	



SEC. 16, T19N, R11W, 2ND P.M.



578.66	578.89	579.12	579.35	579.59	579.82	580.05	580.28	580.52	580.75	580.98	581.21	581.45	581.68	581.91	582.14	582.38	582.61	581.21	576.70	576.42	577.57	576.36	577.72	576.30	577.88	576.24	578.04	576.18	578.19	576.14	578.35	576.19	578.51	576.01	578.40	575.82	577.90	575.64	577.75	575.45	577.60
2030+00	2031+00	2032+00	2033+00	2034+00	2035+00	2036+00	2037+00	2038+00	2039+00	2040+00	2041+00	2042+00	2043+00	2044+00	2045+00																										



USER NAME = Mfoltz	DESIGNED - JWC	REVISED -
	DRAWN - JWC	REVISED -
PLOT SCALE = 100.0000' / in.	CHECKED - JDS/MJF	REVISED -
PLOT DATE = 7/31/2012	DATE - 8/03/2012	REVISED -

STATE OF ILLINOIS
DEPARTMENT OF TRANSPORTATION

PLAN & PROFILE
F.A.I. 74

SCALE: 1"=50' SHEET NO. 20 OF 33 SHEETS STA. 2030+00.00 TO STA. 2045+00.00

F.A.I. RTE. 74	SECTION MEDIAN CABLE 2012-3	COUNTY VERMILION	TOTAL SHEETS 232	SHEET NO. 38
CONTRACT NO. 70968			ILLINOIS FED. AID PROJECT	

FILE NAME = J:\Transportation\2011\10\DOT PTB 108-024-308 Sheet Drawings\0570168-SHT-PLAN-20.dgn