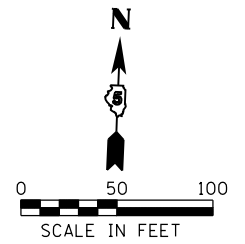


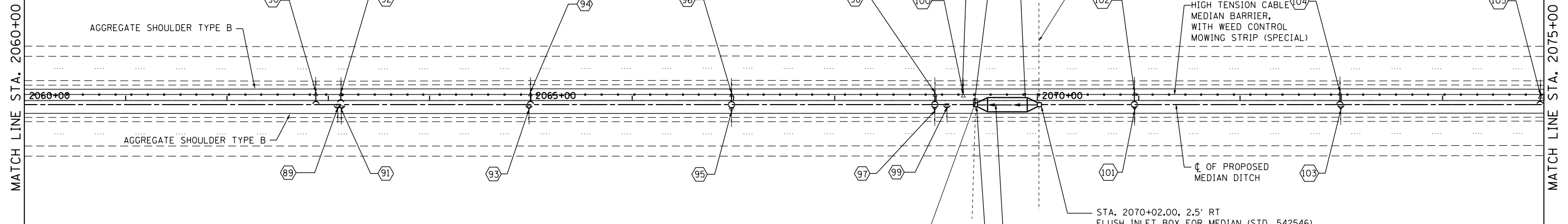
*** DENOTES PIPE UNDERDRAINS, 4" (SPECIAL) AND PIPE UNDERDRAINS, 6" (SPECIAL), SEE SCHEDULE

XX DENOTES PROPOSED TYPICAL SECTION, SEE PROPOSED TYPICAL SECTION SHEETS



PLAN	SURVEYED	DATE
	PLOTTED	
	NOTE BOOK	
	NO.	

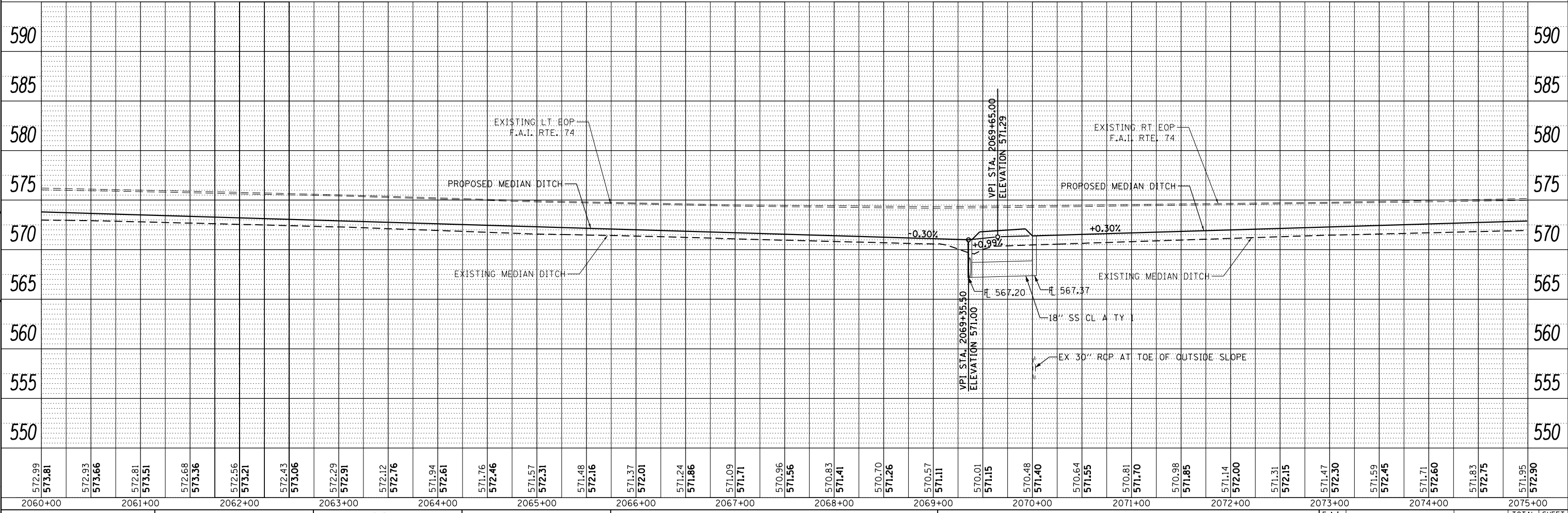
PROFILE	SURVEYED	DATE
	PLOTTED	
	NOTE BOOK	
	NO.	



STA. 2069+35.58
EXISTING MEDIAN INLET
W/SOIL PIPING E OF INLET
EXISTING 24" RCP
USFL 1' RT = 567.20
DSFL 116' RT = 552.94
MEDIAN INLET BOX REMOVAL- EACH 1
SEC. 14, T19N, R11W, 2ND P.M.

18" DIA. SS CL A TY 1
62' @ 0.27%

24" DIA. SS CL A TY 1
9' @ 1.24% WITH CONCRETE
COLLAR



572.99	573.81	572.93	573.66	572.81	573.51	572.68	573.36	572.56	573.21	572.43	573.06	572.29	572.91	572.12	572.76	571.94	572.61	571.76	572.46	571.57	572.31	571.48	572.16	571.37	572.01	571.24	571.86	571.09	571.71	570.96	571.56	570.83	571.41	570.70	571.26	570.57	571.11	570.01	571.15	570.48	571.40	570.64	571.55	570.81	571.70	570.98	571.85	571.14	572.00	571.31	572.15	571.47	572.30	571.59	572.45	571.71	572.60	571.83	572.75	571.95	572.90
2060+00	2061+00	2062+00	2063+00	2064+00	2065+00	2066+00	2067+00	2068+00	2069+00	2070+00	2071+00	2072+00	2073+00	2074+00	2075+00																																														



USER NAME = Mfultz	DESIGNED - JWC	REVISED -
	DRAWN - JWC	REVISED -
PLOT SCALE = 100.0000' / in.	CHECKED - JDS/MJF	REVISED -
PLOT DATE = 7/31/2012	DATE - 8/03/2012	REVISED -

STATE OF ILLINOIS
DEPARTMENT OF TRANSPORTATION

PLAN & PROFILE
F.A.I. 74

SCALE: 1"=50' SHEET NO. 22 OF 33 SHEETS STA. 2060+00.00 TO STA. 2075+00.00

F.A.I. RTE.	SECTION	COUNTY	TOTAL SHEETS	SHEET NO.
74	MEDIAN CABLE 2012-3	VERMILION	232	40

CONTRACT NO. 70968

ILLINOIS FED. AID PROJECT

FILE NAME = J:\Transportation\2011\190 IDOT FTB 19B-024-330 Sheet Drawings\0570968-SHT-PLAN-22.dgn