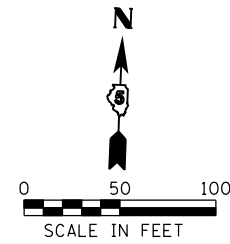


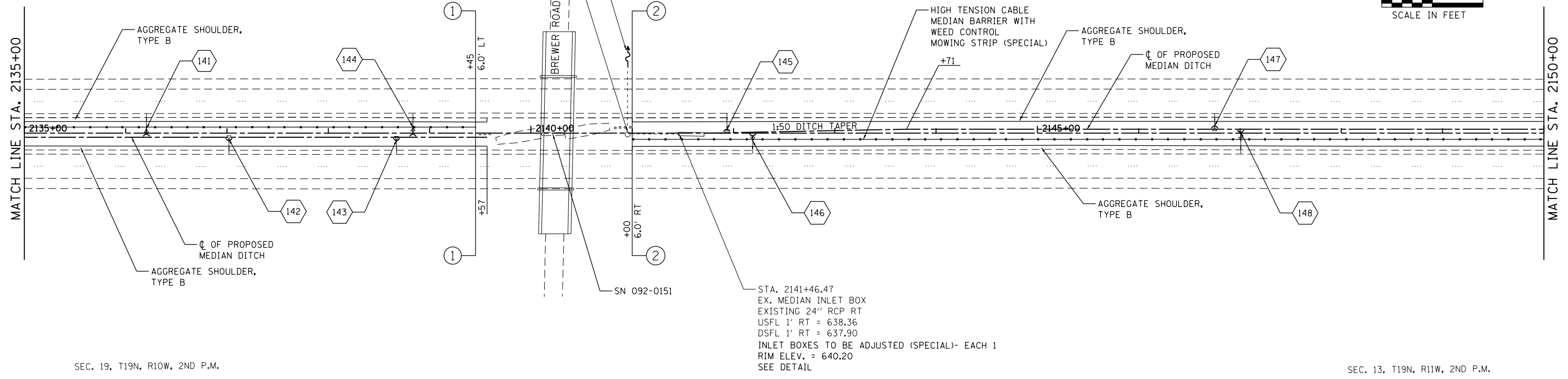
*** PIPE UNDERDRAINS 4" (SPECIAL) AND PIPE UNDERDRAINS 6" (SPECIAL), SEE SCHEDULE

(XX) DENOTES PROPOSED TYPICAL SECTION, SEE PROPOSED TYPICAL SECTION SHEETS



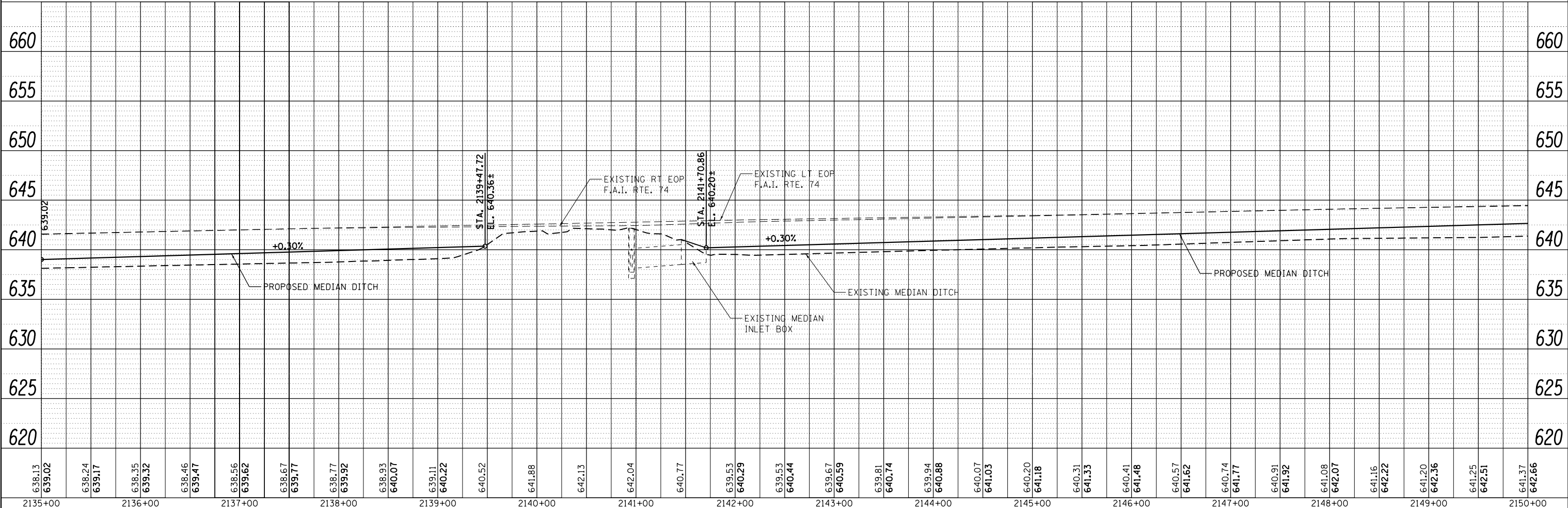
PLAN	SURVEYED	DATE
	PLOTTED	
	GRADES CHECKED	
	STRUCTURE NOTATIONS CHECKED	
	NOTE BOOK NO.	

PROFILE	SURVEYED	DATE
	PLOTTED	
	GRADES CHECKED	
	STRUCTURE NOTATIONS CHECKED	
	NOTE BOOK NO.	



SEC. 19, T19N, R10W, 2ND P.M.

SEC. 13, T19N, R11W, 2ND P.M.



638.13	639.02	638.24	639.17	638.35	639.32	638.46	639.47	638.56	639.62	638.67	639.77	638.77	639.92	638.93	640.07	639.11	640.22	640.52	641.88	642.13	642.04	640.77	639.53	640.29	639.53	640.44	639.67	640.59	639.81	640.74	639.94	640.88	640.07	641.03	640.20	641.18	640.31	641.33	640.41	641.48	640.57	641.62	640.74	641.77	640.91	641.92	641.08	642.07	641.16	642.22	641.20	642.36	641.25	642.51	641.37	642.66
2135+00	2136+00	2137+00	2138+00	2139+00	2140+00	2141+00	2142+00	2143+00	2144+00	2145+00	2146+00	2147+00	2148+00	2149+00	2150+00																																									

SINGH
CONSULTING ENGINEERS
www.singhinc.com

USER NAME = iym	DESIGNED - VP	REVISED -
	DRAWN - VP	REVISED -
PLOT SCALE = 100.0000' / 1".	CHECKED - IY	REVISED -
PLOT DATE = 8/2/2012	DATE - 08/02/2012	REVISED -

STATE OF ILLINOIS
DEPARTMENT OF TRANSPORTATION

PLAN & PROFILE
F.A.I. 74

SCALE: 1"=50'	SHEET NO. 27 OF 33 SHEETS	STA. 2135+00.00 TO STA. 2150+00.00	F.A.I. RTE. 74	SECTION MEDIAN CABLE 2012-3	COUNTY VERMILION	TOTAL SHEETS 232	SHEET NO. 45
CONTRACT NO. 70968						FED. ROAD DIST. NO. 5 ILLINOIS FED. AID PROJECT	