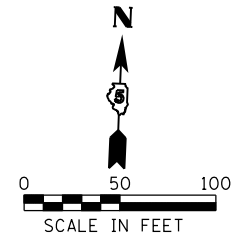
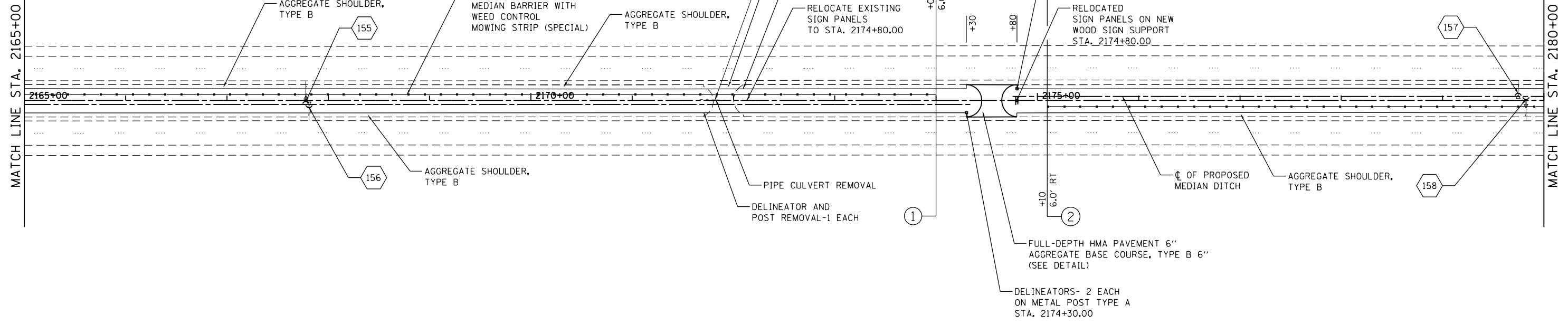


◆◆◆ PIPE UNDERDRAINS 4" (SPECIAL) AND PIPE UNDERDRAINS 6" (SPECIAL), SEE SCHEDULE

⊗ DENOTES PROPOSED TYPICAL SECTION, SEE PROPOSED TYPICAL SECTION SHEETS

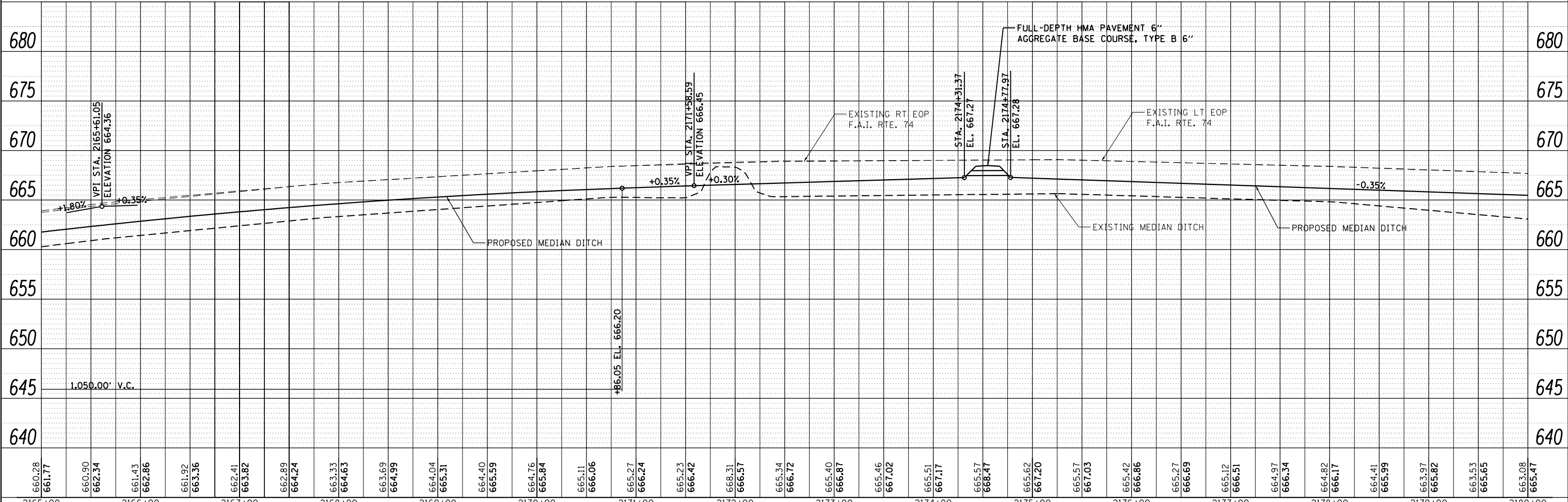


PLAN	SURVEYED	DATE
	PLOTTED	
	GRADES CHECKED	
	ALIGNMENT CHECKED	
	STRUCTURE NOTATIONS CHECKED	
	NOTE BOOK NO.	
	FILE NAME	



SEC. 18, T19N, R11W, 2ND P.M.

PROFILE	SURVEYED	DATE
	PLOTTED	
	GRADES CHECKED	
	ALIGNMENT CHECKED	
	STRUCTURE NOTATIONS CHECKED	
	NOTE BOOK NO.	
	FILE NAME	



FILE NAME = J:\297\CD\ROAD Sheets\087968-SHT-PLAN-29.dgn

660.28	661.77	660.90	662.34	661.43	662.86	661.92	663.36	662.41	663.82	662.89	664.24	663.33	664.63	663.69	664.99	664.04	665.31	664.40	665.59	664.76	665.84	665.11	666.06	665.27	666.24	665.23	666.42	668.31	666.57	665.34	666.72	665.40	666.87	665.46	667.02	665.51	667.17	665.57	668.47	665.62	667.20	665.57	667.03	665.42	666.86	665.27	666.69	665.12	666.51	664.97	666.34	664.82	666.17	664.41	665.99	663.97	665.82	663.53	665.65	663.08	665.47
2165+00		2166+00		2167+00		2168+00		2169+00		2170+00		2171+00		2172+00		2173+00		2174+00		2175+00		2176+00		2177+00		2178+00		2179+00		2180+00																															

SINGH
CONSULTING ENGINEERS
www.singhinc.com

USER NAME = iym	DESIGNED - VP	REVISED -
PLOT SCALE = 100.0000' / 1"	DRAWN - VP	REVISED -
PLOT DATE = 7/31/2012	CHECKED - IY	REVISED -
	DATE - 08/02/2012	REVISED -

STATE OF ILLINOIS
DEPARTMENT OF TRANSPORTATION

PLAN & PROFILE
F.A.I. 74

SCALE: 1"=50' SHEET NO. 29 OF 33 SHEETS STA. 2165+00.00 TO STA. 2180+00.00

F.A.I. RTE.	SECTION	COUNTY	TOTAL SHEETS	SHEET NO.
74	MEDIAN CABLE 2012-3	VERMILION	232	47
CONTRACT NO. 70968				
FED. ROAD DIST. NO. 5 ILLINOIS FED. AID PROJECT				