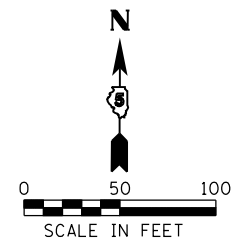
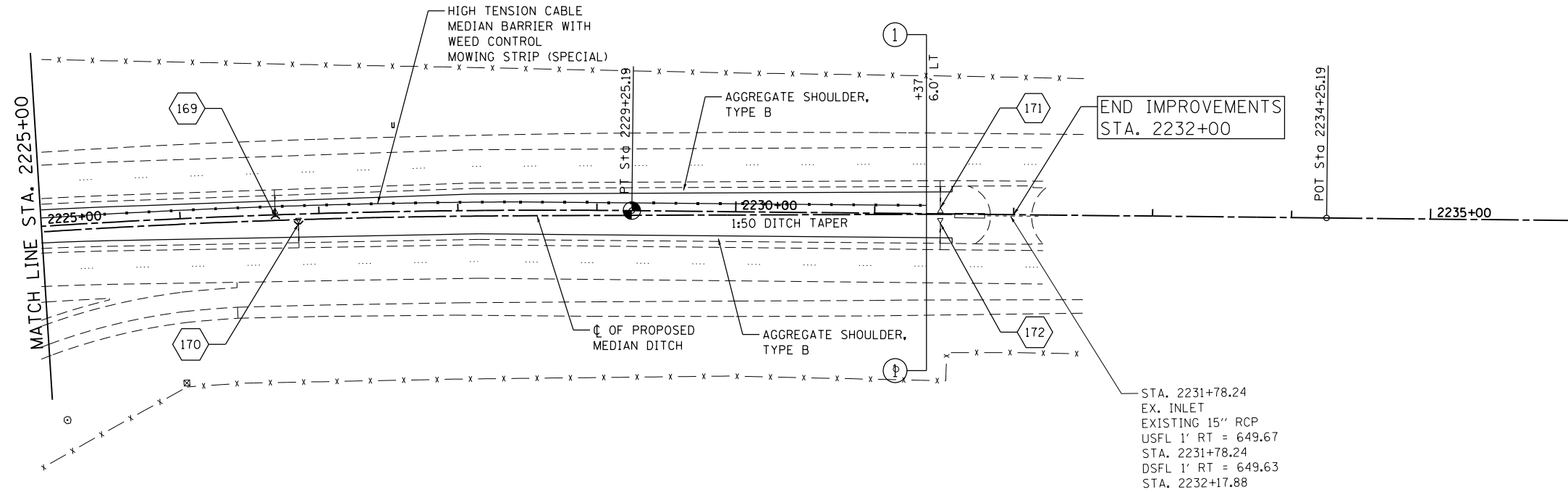


- ◆◆◆ PIPE UNDERDRAINS 4" (SPECIAL) AND PIPE UNDERDRAINS 6" (SPECIAL), SEE SCHEDULE
- ⊗⊗ DENOTES PROPOSED TYPICAL SECTION, SEE PROPOSED TYPICAL SECTION SHEETS

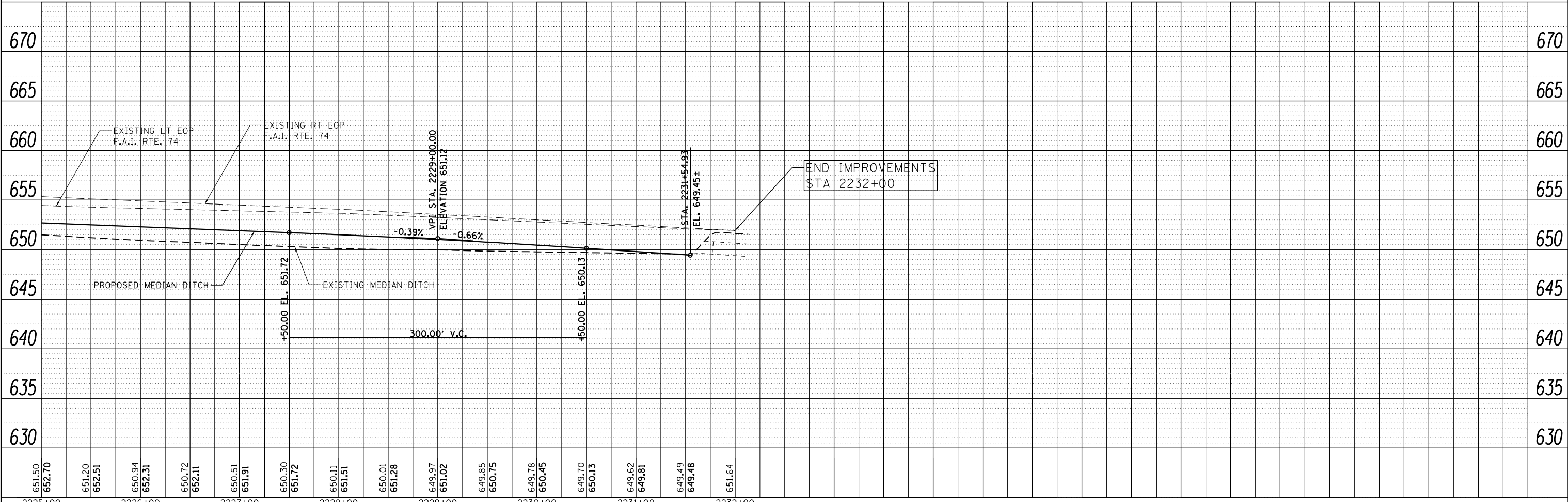


PLAN	SURVEYED	DATE
	PLOTTED	
	NOTE BOOK	
	NO.	



PROFILE	SURVEYED	DATE
	PLOTTED	
	NOTE BOOK	
	NO.	

SEC. 18, T19N, R10W, 2ND P.M.



FILE NAME = J:\297\DDN\CADD Sheets\087969-SHT-PLAN-33.dgn

**SINGH**  
CONSULTING ENGINEERS  
www.singhinc.com

USER NAME = iym	DESIGNED - VP	REVISED -
PLOT SCALE = 100.0000' / 1"	DRAWN - VP	REVISED -
PLOT DATE = 7/31/2012	CHECKED - IY	REVISED -
	DATE - 08/02/2012	REVISED -

STATE OF ILLINOIS  
DEPARTMENT OF TRANSPORTATION

PLAN & PROFILE  
F.A.I. 74

SCALE: 1"=50' SHEET NO. 33 OF 33 SHEETS STA. 2225+00.00 TO STA. 2232+00.00

F.A.I. RTE.	SECTION	COUNTY	TOTAL SHEETS	SHEET NO.
74	MEDIAN CABLE 2012-3	VERMILION	232	51
CONTRACT NO. 70968			FED. ROAD DIST. NO. 5 ILLINOIS FED. AID PROJECT	