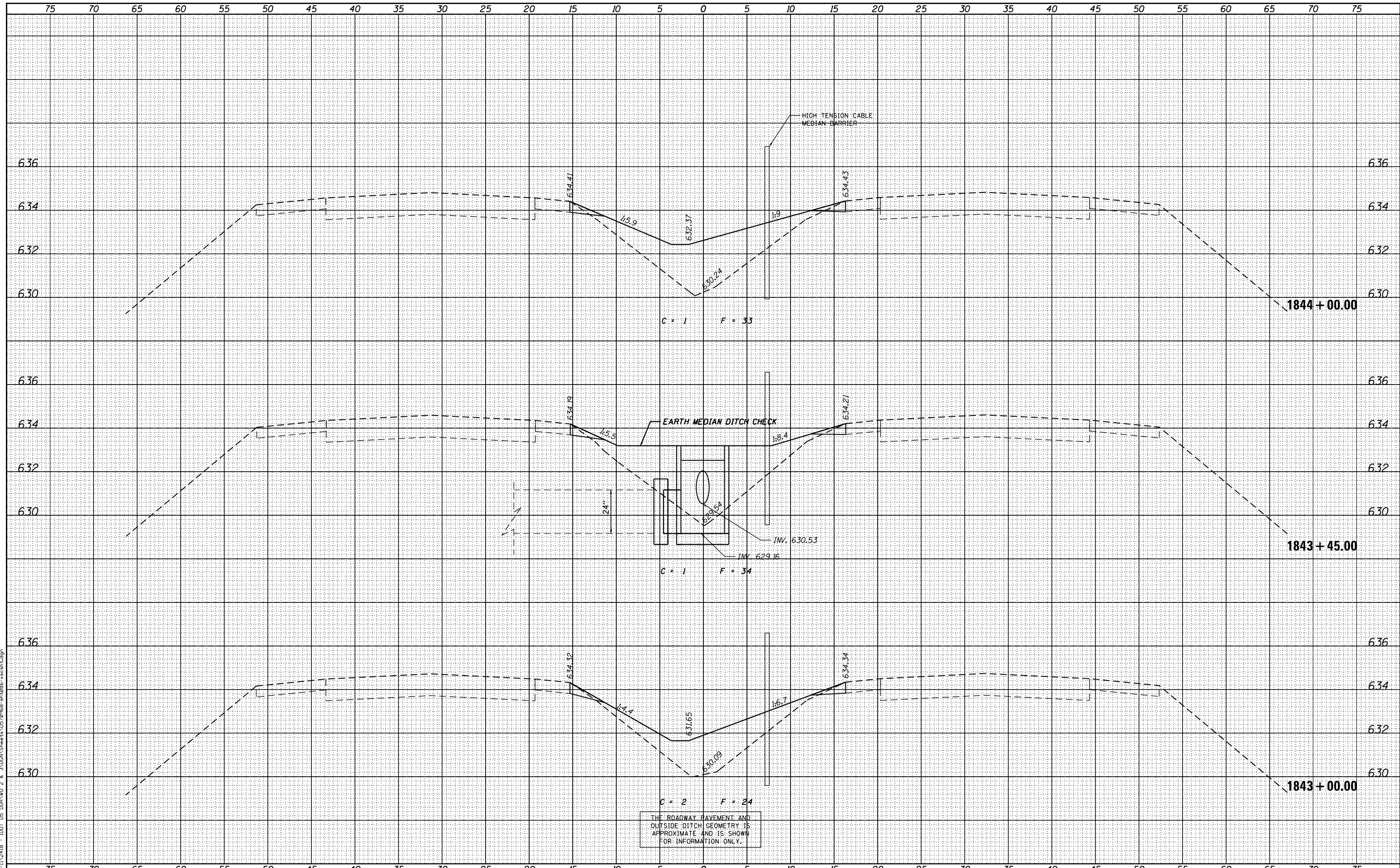


DATE	
BY	
FINAL SURVEY	SURVEYED
NOTE BOOK	PLOTTED
NO.	TEMPLATE
	AREAS
	CHECKED

**INFRASTRUCTURE ENGINEERING**  
 33 West Monroe | Suite 1500 | Chicago, IL 60603  
 P: 312.558.0100 | F: 312.558.0101 | www.infrastructure.com

DATE	
BY	
ORIGINAL SURVEY	SURVEYED
NOTE BOOK	PLOTTED
NO.	TEMPLATE
	AREAS
	CHECKED

FILE NAME = P:\P-11\2418 - IDOT 05 DUR\W0 2 & 3\VDGN\Sheets\0570968-sh-t086-xscsh.tdgn

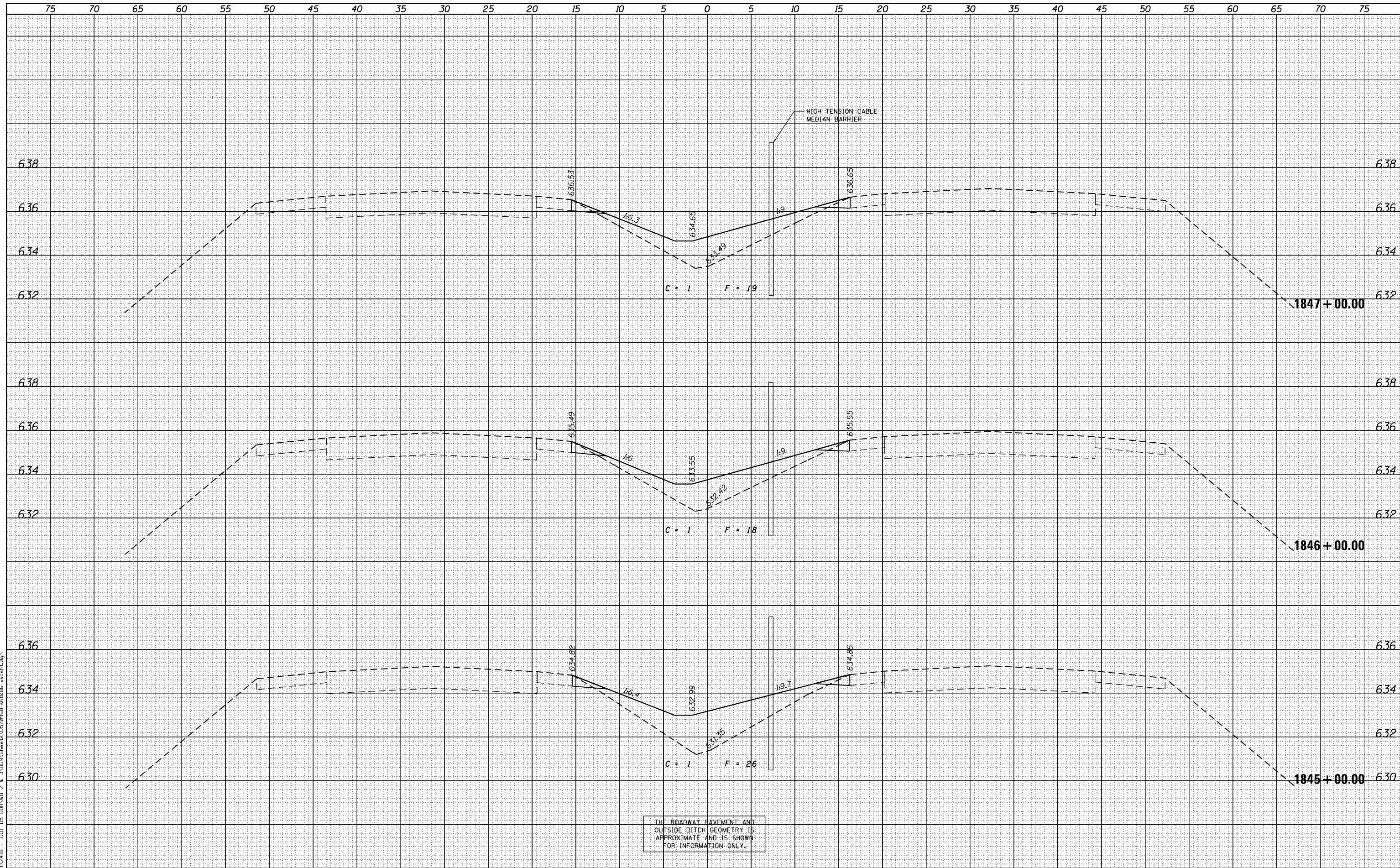


FILE NAME = P:\P-11\2418 - IDOT 05 DUR\W0 2 & 3\VDGN\Sheets\0570968-sh-t086-xscsh.tdgn	USER NAME = jcrocker	DESIGNED - DR/LC	REVISIED -	<b>STATE OF ILLINOIS</b> <b>DEPARTMENT OF TRANSPORTATION</b>	<b>FAI 74 CROSS SECTIONS</b> SCALE: 1"=25' (H) 1"=2' (V)			F.A.I. RTE.	SECTION	COUNTY	TOTAL SHEETS	SHEET NO.
		DRAWN - LC	REVISIED -					74	MEDIAN CABLE 2012-3	VERMILION	232	101
		CHECKED - RB/KK	REVISIED -					CONTRACT NO. 70968				
		DATE - 08/02/2012	REVISIED -					ILLINOIS FED. AID PROJECT				

DATE	
BY	
SURVEYED	
PLOTTED	
TEMPLATE	
AREAS	
CHECKED	
NO.	
FINAL SURVEY	
NOTE BOOK	
NO.	

INFRASTRUCTURE  
ENGINEERING CORPORATION  
33 West Monroe | Suite 1500 | Chicago, IL 60603  
312.655.0000 | 312.655.0001 | www.infrastructure.com

DATE	
BY	
SURVEYED	
PLOTTED	
TEMPLATE	
AREAS	
CHECKED	
NO.	
ORIGINAL SURVEY	
NOTE BOOK	
NO.	



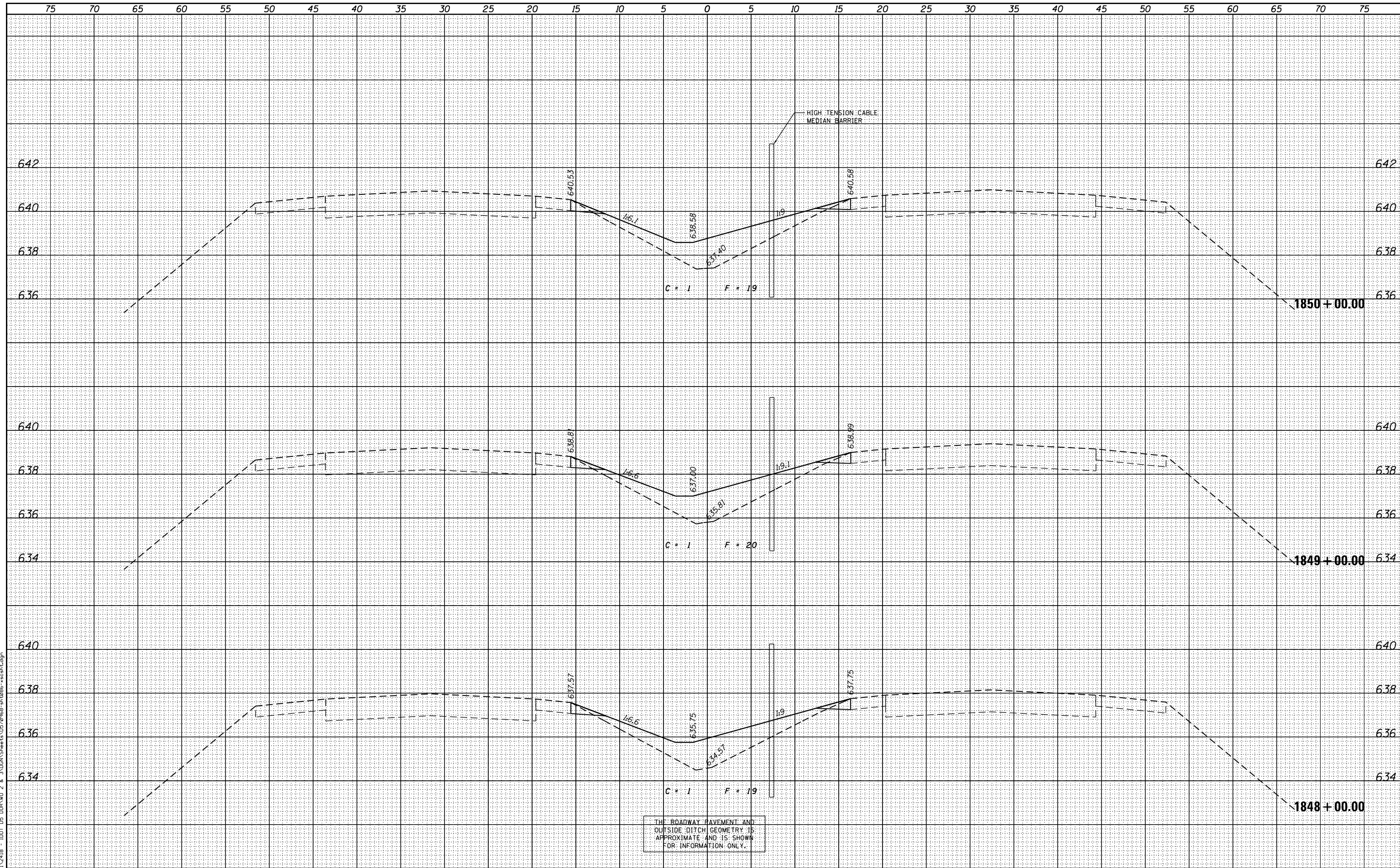
THE ROADWAY PAVEMENT AND  
OUTSIDE DITCH GEOMETRY IS  
APPROXIMATE AND IS SHOWN  
FOR INFORMATION ONLY.

FILE NAME = P:\P-11\2418 - IDOT 05 DUR\W0 2 & 3\VDGN\Sheets\0570968-sh-t086-xscsh.tdgn	USER NAME = jcrocker	DESIGNED - DR/LC	REVISIED -	<b>STATE OF ILLINOIS</b> <b>DEPARTMENT OF TRANSPORTATION</b>	<b>FAI 74 CROSS SECTIONS</b>			F.A.I. RTE. 74	SECTION MEDIAN CABLE 2012-3	COUNTY VERMILION	TOTAL SHEETS 232	SHEET NO. 102			
PLOT SCALE = 10.0000' / in.	CHECKED - RB/KK	REVISIED -	SCALE: 1"=25' (H) 1"=2' (V)					SHEET 31	OF 161 SHEETS	STA. 1845+00.00	TO STA. 1847+00.00	CONTRACT NO. 70968			
PLOT DATE = 7/31/2012	DATE - 08/02/2012	REVISIED -	ILLINOIS FED. AID PROJECT												

DATE	
BY	
SURVEYED	
PLOTTED	
TEMPLATE	
AREAS	
CHECKED	
NO.	
FINAL SURVEY	
NOTE BOOK	
NO.	

INFRASTRUCTURE  
ENGINEERING CORPORATION  
33 West Monroe | Suite 1500 | Chicago, IL 60603  
P: 312.558.0100 | F: 312.558.0101 | www.infrastructurecorp.com

DATE	
BY	
SURVEYED	
PLOTTED	
TEMPLATE	
AREAS	
CHECKED	
NO.	
ORIGINAL SURVEY	
NOTE BOOK	
NO.	



THE ROADWAY PAVEMENT AND  
OUTSIDE DITCH GEOMETRY IS  
APPROXIMATE AND IS SHOWN  
FOR INFORMATION ONLY.

FILE NAME = P:\P-11\2418 - IDOT 05 DUR\W0 2 & 3\0570968-sh-t086-xscsh.tdgn	USER NAME = jcrocker	DESIGNED - DR/LC	REVISIED -	<b>STATE OF ILLINOIS</b> <b>DEPARTMENT OF TRANSPORTATION</b>	<b>FAI 74 CROSS SECTIONS</b>			F.A.I. RT. = 74	SECTION = MEDIAN CABLE 2012-3	COUNTY = VERMILION	TOTAL SHEETS = 232	SHEET NO. = 103			
PLOT SCALE = 10.0000' / in.	CHECKED - RB/KK	REVISIED -	SCALE: 1"=25' (H) 1"=2' (V)					SHEET 32	OF 161 SHEETS	STA. 1848+00.00	TO STA. 1850+00.00	CONTRACT NO. 70968			
PLOT DATE = 7/31/2012	DATE - 08/02/2012	REVISIED -	ILLINOIS FED. AID PROJECT												







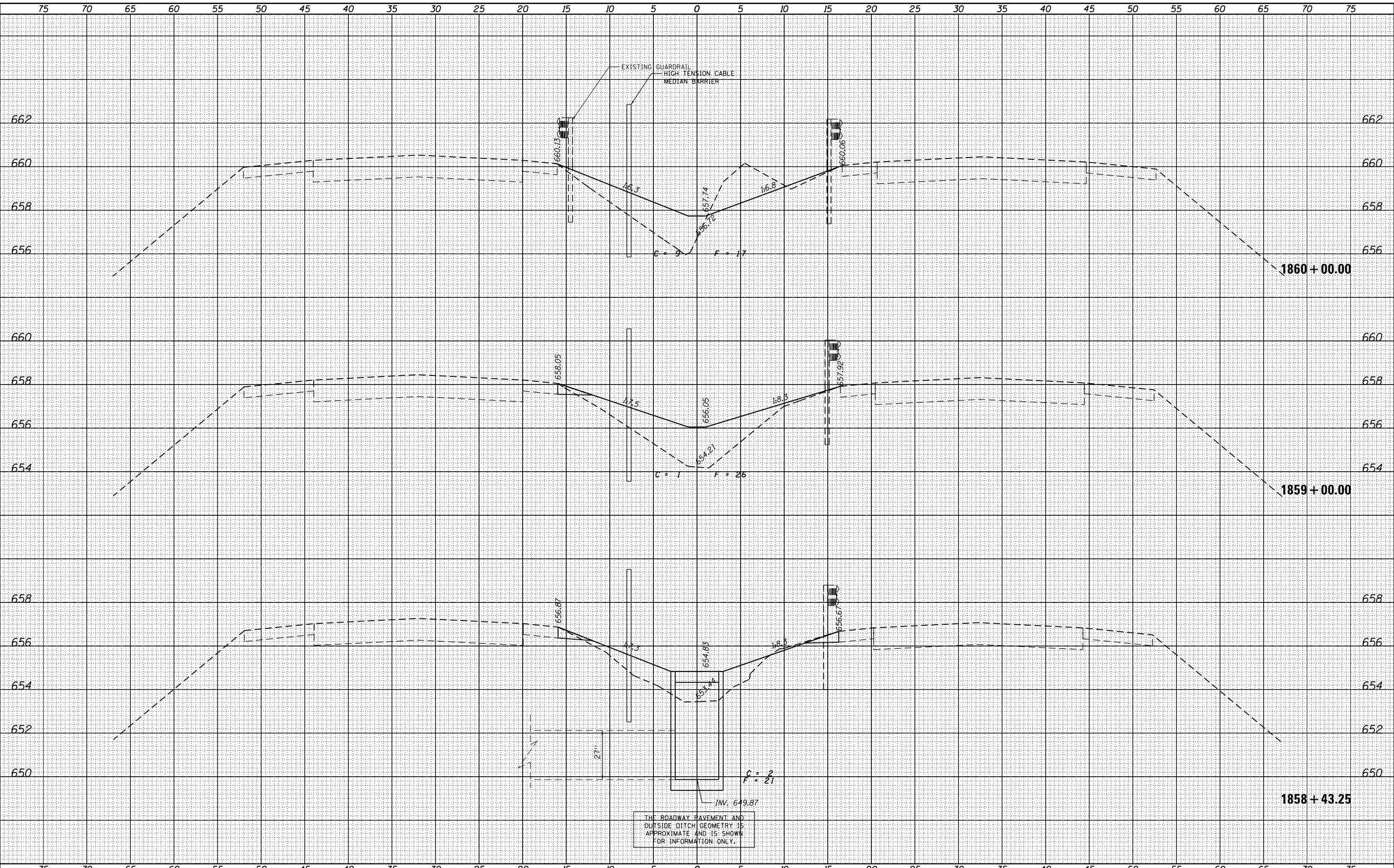


DATE	
BY	
FINAL SURVEY NO.	
SURVEYED AREAS CHECKED	
PLOTTED TEMPLATE AREAS CHECKED	
NOTE BOOK AREAS CHECKED	

INFRASTRUCTURE ENGINEERING CORPORATION  
 33 West Monroe | Suite 1500 | Chicago, IL 60603  
 P: 312.558.0100 | F: 312.558.0101 | www.infrastructure.com

DATE	
BY	
ORIGINAL SURVEY NO.	
SURVEYED AREAS CHECKED	
PLOTTED TEMPLATE AREAS CHECKED	
NOTE BOOK AREAS CHECKED	

FILE NAME = P:\P-11\2418 - IDOT 05 DUR\W0 2 & 3\VDGN\Sheets\0570968-sh-t086-xscsh.dgn  
 USER NAME = jcrocker  
 DESIGNED - DR/LC  
 DRAWN - LC  
 CHECKED - RB/KK  
 DATE - 08/02/2012

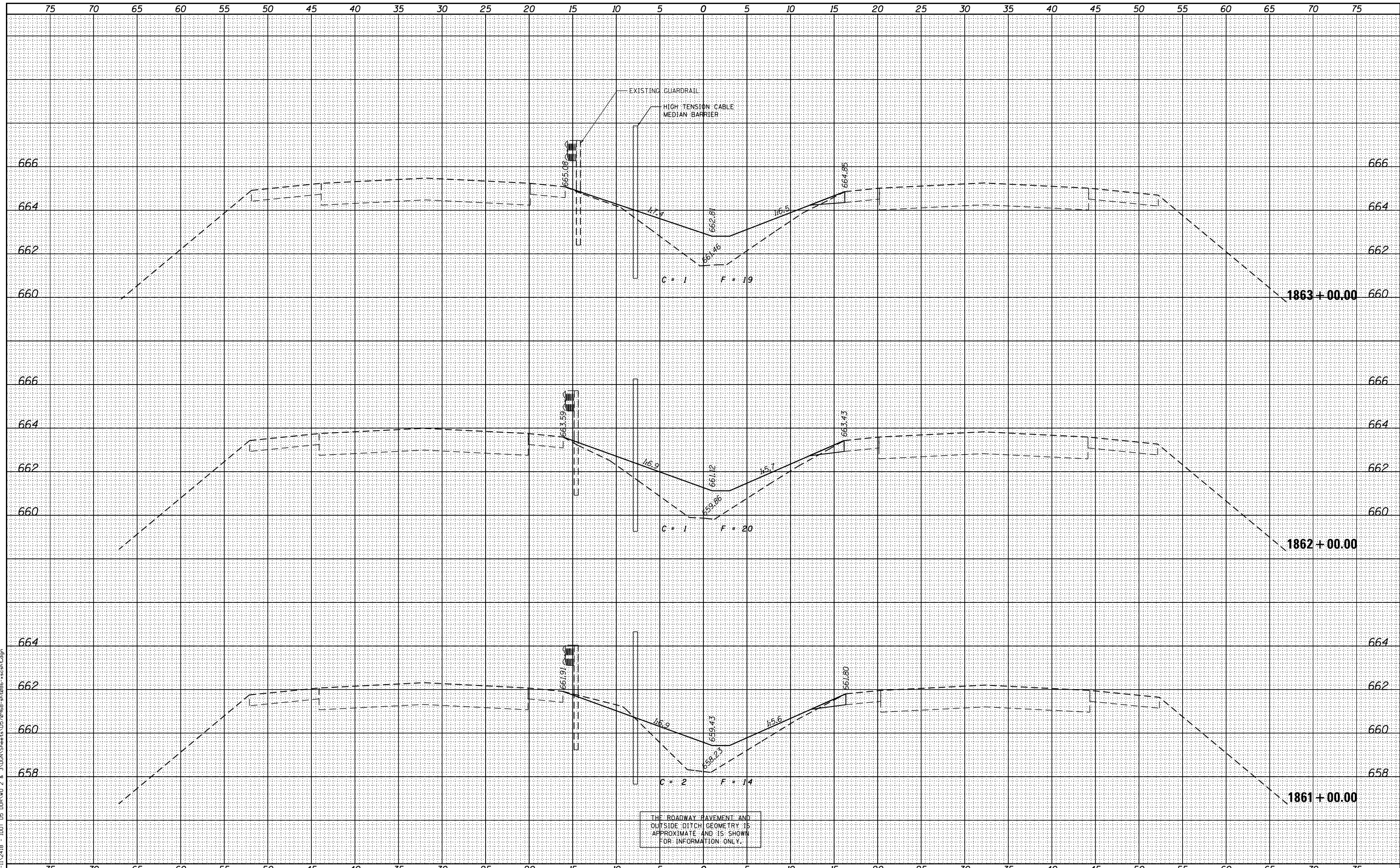


DATE	
BY	
FINAL SURVEY	SURVEYED
NOTE BOOK	PLOTTED
NO.	TEMPLATE
	AREAS CHECKED
	AREAS CHECKED

INFRASTRUCTURE  
ENGINEERING CORPORATION  
33 West Monroe | Suite 1500 | Chicago, IL 60603  
P: 312.450.0000 | F: 312.450.0001 | www.infrastructurecorp.com

DATE	
BY	
ORIGINAL SURVEY	SURVEYED
NOTE BOOK	PLOTTED
NO.	TEMPLATE
	AREAS CHECKED
	AREAS CHECKED

FILE NAME = P:\P-11\2418 - IDOT 05 DUR\W0 2 & 3\VDGN\Sheet\0570968-sh-t086-xscsh.dgn



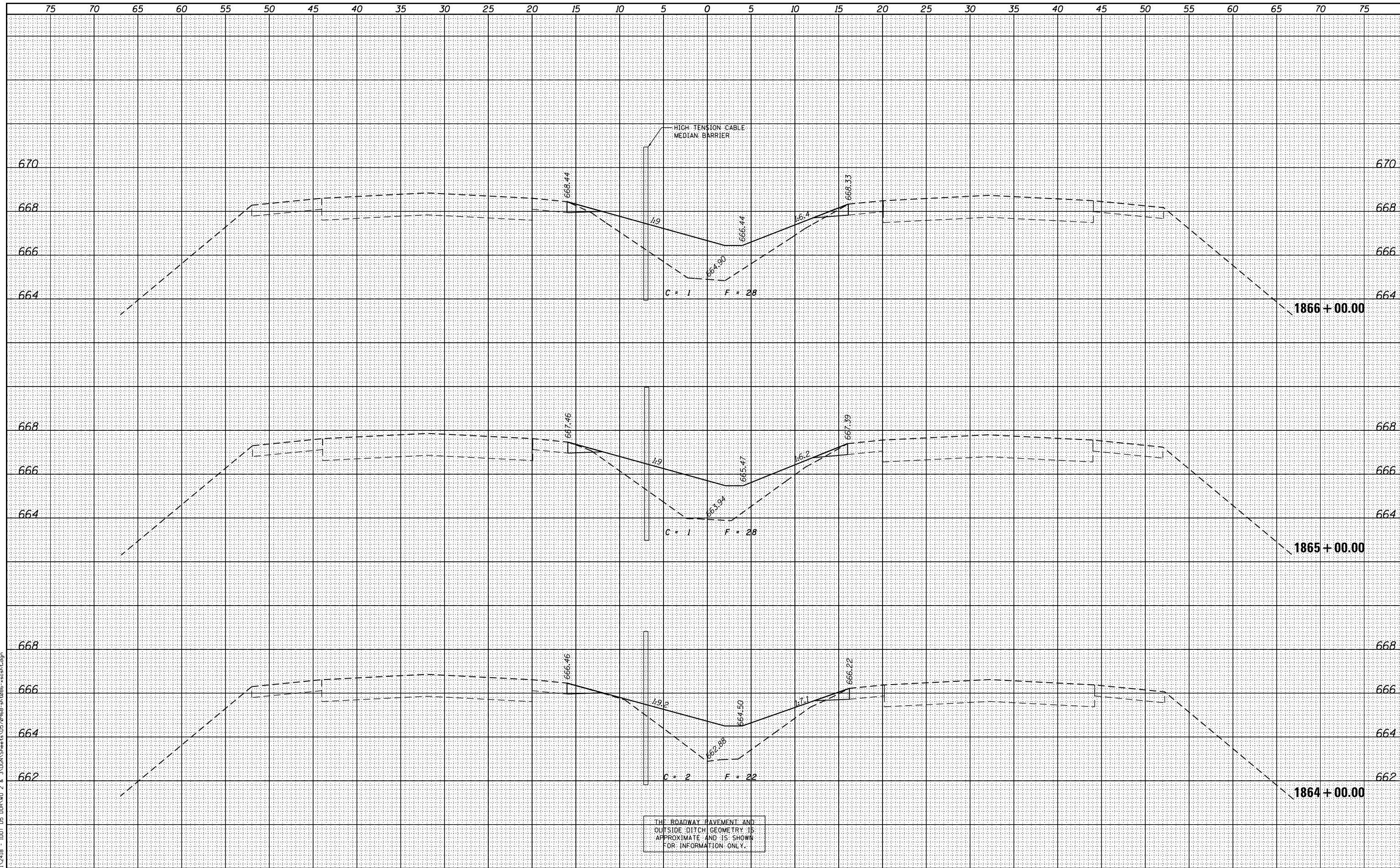
FILE NAME =	USER NAME = jcrocker	DESIGNED - DR/LC	REVISED -	<b>STATE OF ILLINOIS</b> <b>DEPARTMENT OF TRANSPORTATION</b>	<b>FAI 74 CROSS SECTIONS</b>			F.A.I. RTE.	SECTION	COUNTY	TOTAL SHEETS	SHEET NO.
P:\P-11\2418 - IDOT 05 DUR\W0 2 & 3\VDGN\Sheet\0570968-sh-t086-xscsh.dgn	DRAWN - LC	REVISED -	74					MEDIAN CABLE 2012-3	VERMILION	232	108	
PLOT SCALE = 10.0000' / in.	CHECKED - RB/KK	REVISED -	CONTRACT NO. 70968									
PLOT DATE = 7/31/2012	DATE - 08/02/2012	REVISED -	ILLINOIS FED. AID PROJECT									
SCALE: 1"=25' (H) 1"=2' (V)				SHEET 37 OF 161 SHEETS				STA. 1861+00.00 TO STA. 1863+00.00				



DATE	
BY	
SURVEYED	
PLOTTED	
TEMPLATE	
AREAS	
CHECKED	
NO.	
FINAL SURVEY NOTE BOOK	

INFRASTRUCTURE  
ENGINEERING CORPORATION  
33 West Monroe | Suite 1500 | Chicago, IL 60603  
312.453.0800 | 312.453.0801 | www.infrastruct.com

DATE	
BY	
SURVEYED	
PLOTTED	
TEMPLATE	
AREAS	
CHECKED	
NO.	
ORIGINAL SURVEY NOTE BOOK	



FILE NAME = P:\P-11\2418 - IDOT 05 DUR\W0 2 & 3\05\Sheets\0570968-sh-t086-xscsh.tdgn  
P:\P-11\2418 - IDOT 05 DUR\W0 2 & 3\05\Sheets\0570968-sh-t086-xscsh.tdgn

USER NAME = jcrocker	DESIGNED - DR/LC	REVISED -
	DRAWN - LC	REVISED -
PLOT SCALE = 10.0000' / in.	CHECKED - RB/KK	REVISED -
PLOT DATE = 7/31/2012	DATE - 08/02/2012	REVISED -

STATE OF ILLINOIS  
DEPARTMENT OF TRANSPORTATION

FAI 74 CROSS SECTIONS

SCALE: 1"=25' (H)  
1"=2' (V) SHEET 38 OF 161 SHEETS STA. 1864+00.00 TO STA. 1866+00.00

F.A.I. RTE.	SECTION	COUNTY	TOTAL SHEETS	SHEET NO.
74	MEDIAN CABLE 2012-3	VERMILION	232	109
			CONTRACT NO. 70968	
ILLINOIS FED. AID PROJECT				

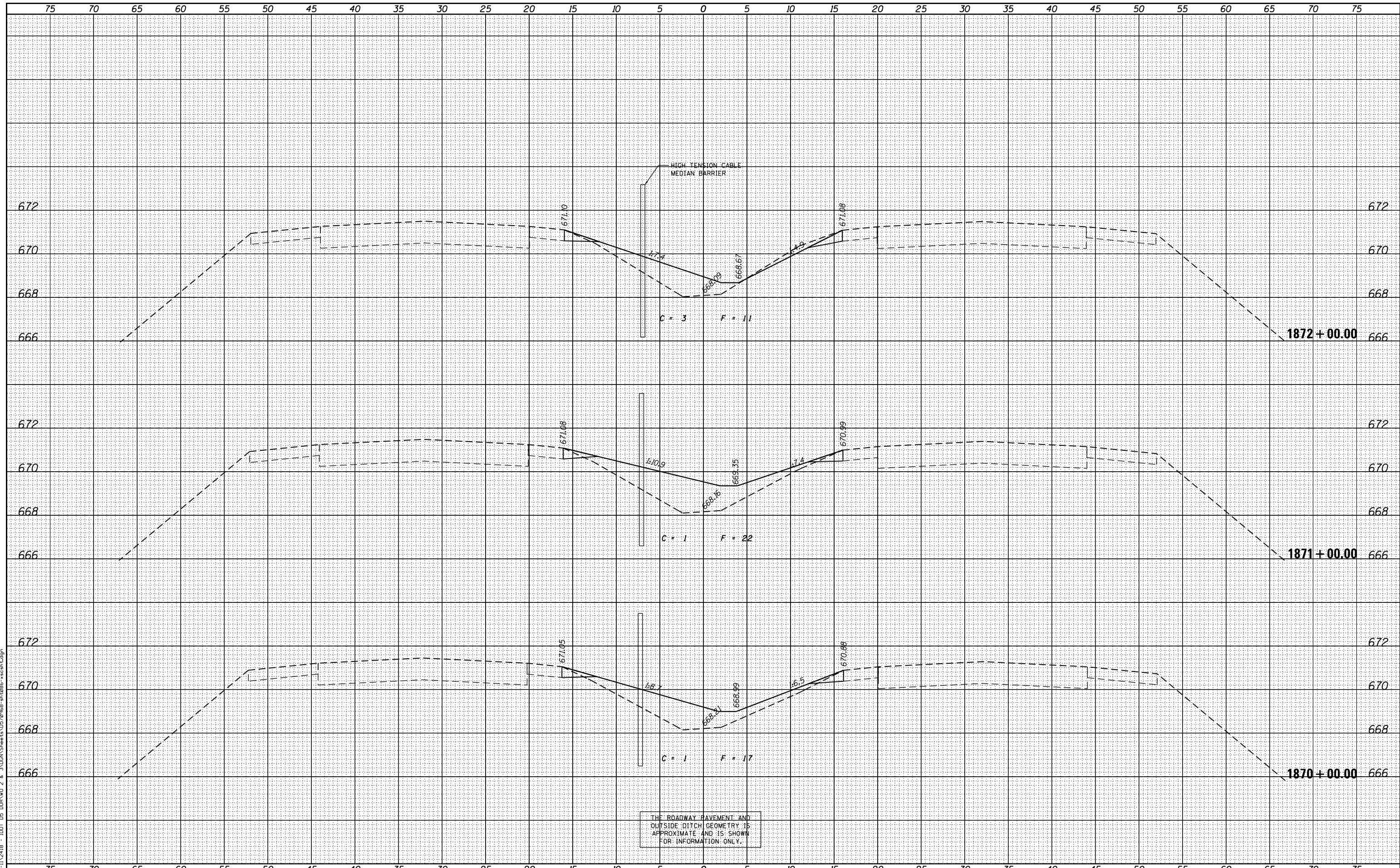


DATE	
BY	
FINAL SURVEY	SURVEYED
NOTE BOOK	PLOTTED
NO.	TEMPLATE
	AREAS CHECKED
	AREAS CHECKED

INFRASTRUCTURE  
ENGINEERING CORPORATION  
33 West Monroe | Suite 1500 | Chicago, IL 60603  
312.453.8800 | 312.453.8104 | www.infrastructurecorp.com

DATE	
BY	
ORIGINAL SURVEY	SURVEYED
NOTE BOOK	PLOTTED
NO.	TEMPLATE
	AREAS CHECKED
	AREAS CHECKED

FILE NAME = P:\P-11\2418 - IDOT 05 DUR\W0 2 & 3\05\Sheets\0570968-sh-t086-xscsh.tdgn



FILE NAME =	USER NAME = jcrocker	DESIGNED - DR/LC	REVISED -	<b>STATE OF ILLINOIS</b> <b>DEPARTMENT OF TRANSPORTATION</b>	<b>FAI 74 CROSS SECTIONS</b>	F.A.I. RTE.	SECTION	COUNTY	TOTAL SHEETS	SHEET NO.
P:\P-11\2418 - IDOT 05 DUR\W0 2 & 3\05\Sheets\0570968-sh-t086-xscsh.tdgn	DRAWN - LC	REVISED -	74			MEDIAN CABLE 2012-3	VERMILION	232	111	
PLOT SCALE = 10.0000' / in.	CHECKED - RB/KK	REVISED -	CONTRACT NO. 70968							
PLOT DATE = 7/31/2012	DATE - 08/02/2012	REVISED -	ILLINOIS FED. AID PROJECT							
SCALE: 1"=25' (H) 1"=2' (V)						SHEET 40 OF 161 SHEETS		STA. 1870+00.00 TO STA. 1872+00.00		



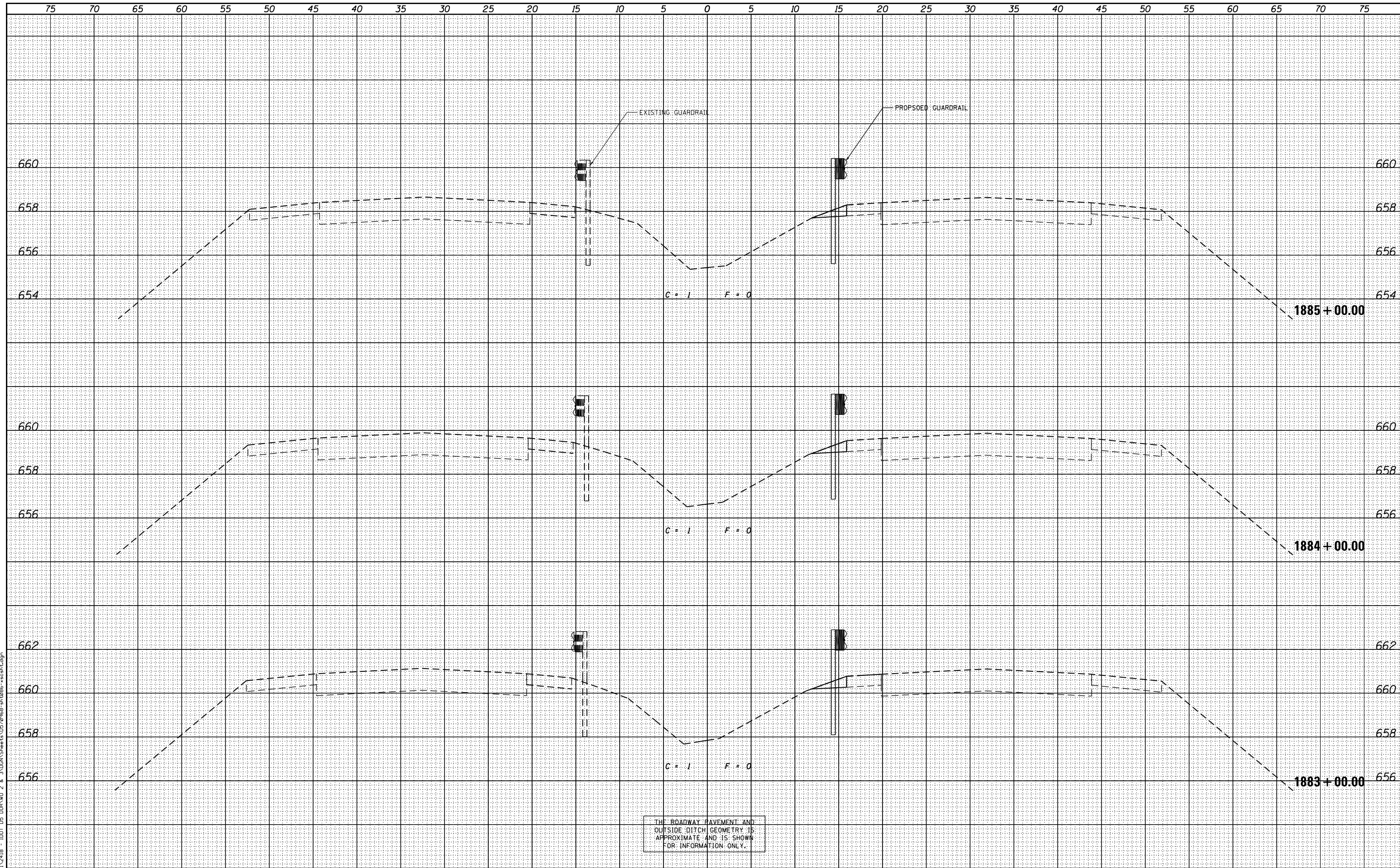




DATE	
BY	
FINAL SURVEY	
SURVEYED	
PLOTTED	
TEMPLATE	
AREAS	
AREAS CHECKED	
NO.	

INFRASTRUCTURE  
ENGINEERING CORPORATION  
33 West Monroe | Suite 1500 | Chicago, IL 60603  
P: 312.558.0100 | F: 312.558.0101 | www.infrastruct.com

DATE	
BY	
ORIGINAL SURVEY	
SURVEYED	
PLOTTED	
TEMPLATE	
AREAS	
AREAS CHECKED	
NO.	



THE ROADWAY PAVEMENT AND  
OUTSIDE DITCH GEOMETRY IS  
APPROXIMATE AND IS SHOWN  
FOR INFORMATION ONLY.

FILE NAME = P:\P-11\2418 - IDOT 05 DUR\W0 2 & 3\VDGN\Sheets\0570968-sh-t086-xscsh.t.dgn  
P:\P-11\2418 - IDOT 05 DUR\W0 2 & 3\VDGN\Sheets\0570968-sh-t086-xscsh.t.dgn

USER NAME = jcrocker	DESIGNED - DR/LC	REVISED -
	DRAWN - LC	REVISED -
PLOT SCALE = 10.0000' / in.	CHECKED - RB/KK	REVISED -
PLOT DATE = 7/31/2012	DATE - 08/02/2012	REVISED -

STATE OF ILLINOIS  
DEPARTMENT OF TRANSPORTATION

FAI 74 CROSS SECTIONS

SCALE: 1"=25' (H)  
1"=2' (V) SHEET 43 OF 161 SHEETS STA. 1883+00.00 TO STA. 1885+00.00

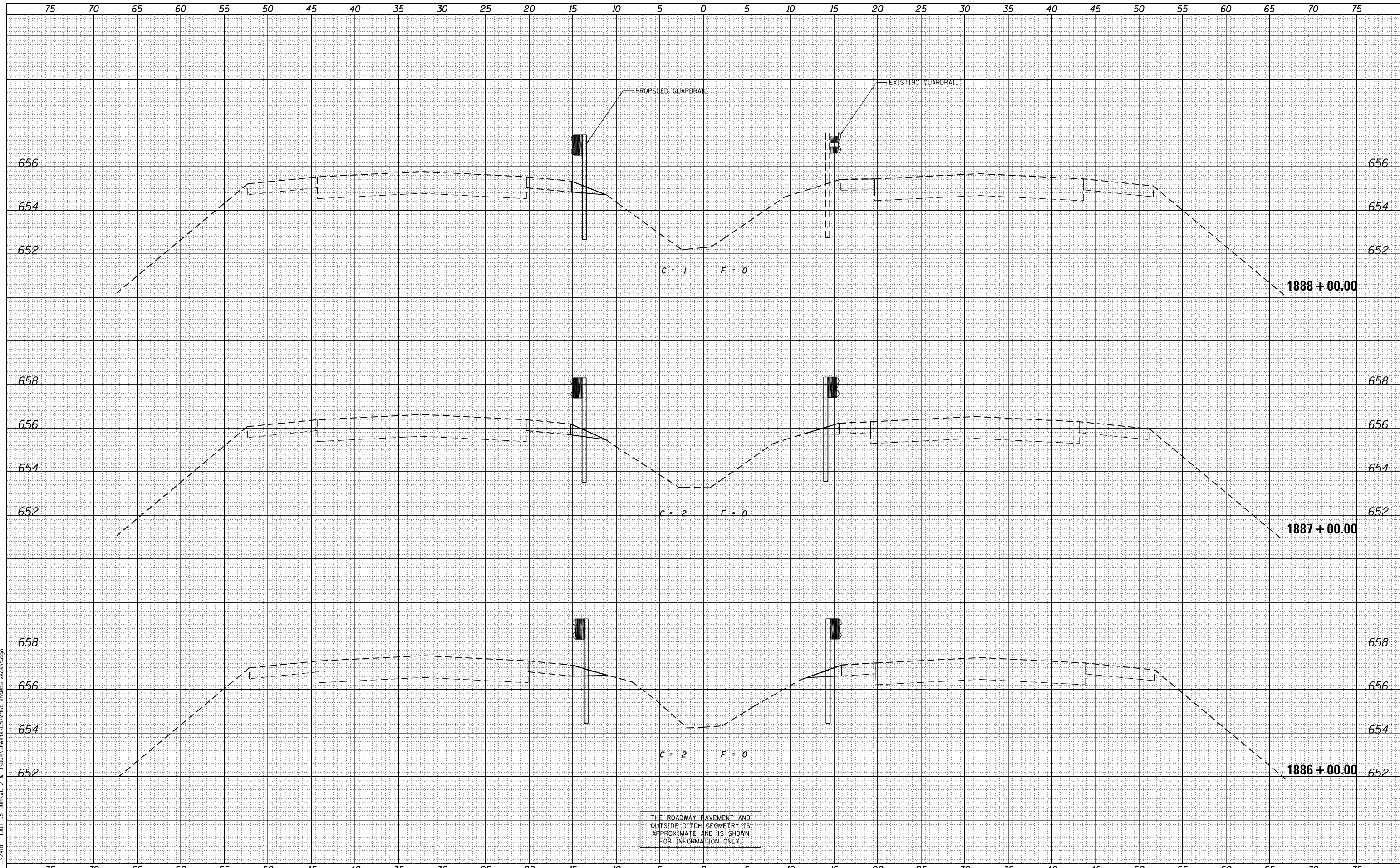
F.A.I. RTE.	SECTION	COUNTY	TOTAL SHEETS	SHEET NO.
74	MEDIAN CABLE 2012-3	VERMILION	232	114
			CONTRACT NO. 70968	
ILLINOIS FED. AID PROJECT				

DATE	
BY	
FINAL SURVEY	SURVEYED
NOTE BOOK	PLOTTED
NO.	TEMPLATE
	AREAS CHECKED
	AREAS CHECKED

INFRASTRUCTURE  
ENGINEERING CORPORATION  
33 West Monroe | Suite 1500 | Chicago, IL 60603  
P: 312.558.0100 | F: 312.558.0101 | www.infraeng.com

DATE	
BY	
ORIGINAL SURVEY	SURVEYED
NOTE BOOK	PLOTTED
NO.	TEMPLATE
	AREAS CHECKED
	AREAS CHECKED

FILE NAME = P:\P-11\2418 - IDOT 05 DUR\W0 2 & 3\VDGN\Sheet\0570968-sh-t086-xscsh.txdgn



THE ROADWAY PAVEMENT AND  
OUTSIDE DITCH GEOMETRY IS  
APPROXIMATE AND IS SHOWN  
FOR INFORMATION ONLY.

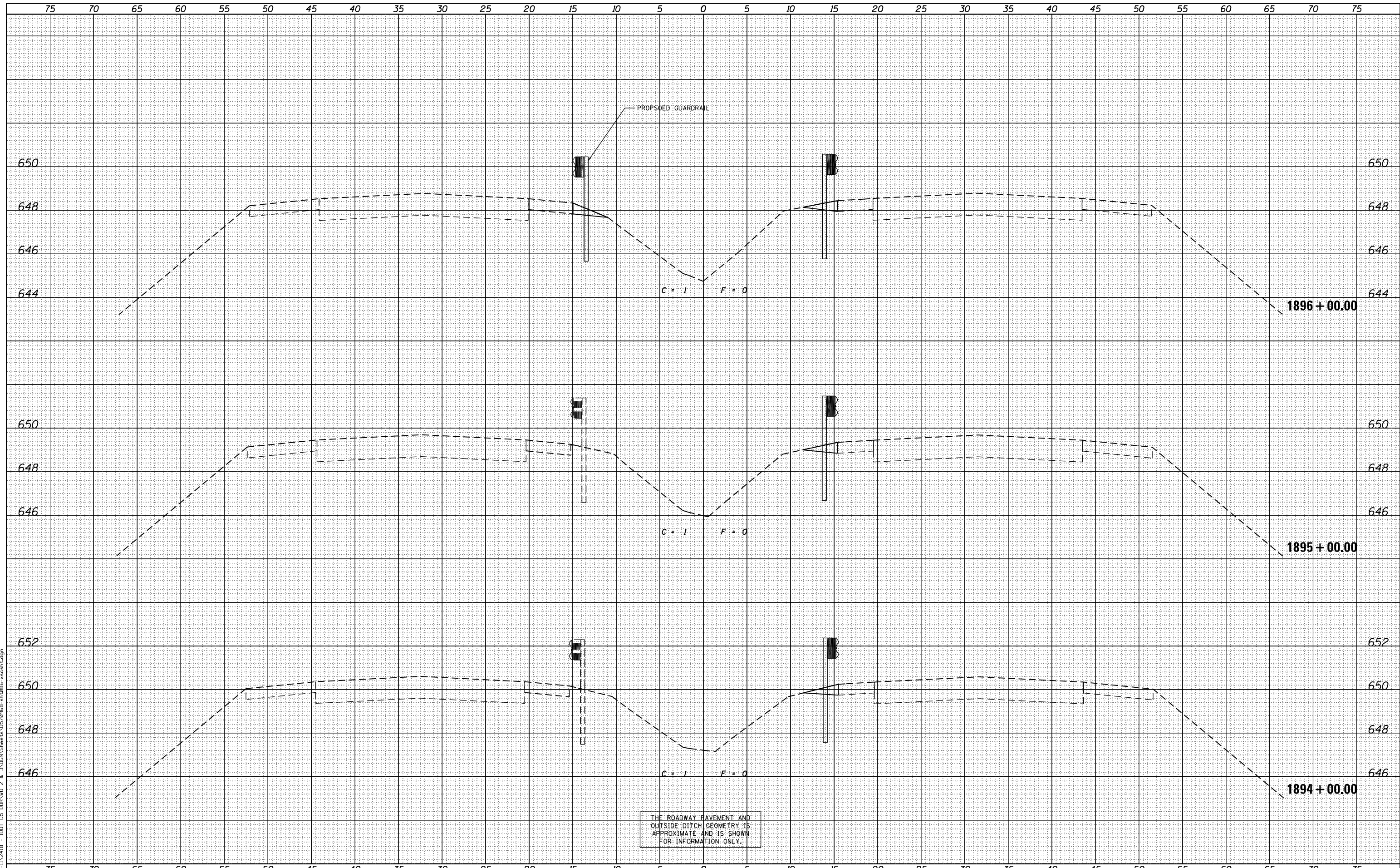
FILE NAME =	USER NAME = jcrocker	DESIGNED - DR/LC	REVISED -	F.A.I. RTE. 74	SECTION MEDIAN CABLE 2012-3	COUNTY VERMILION	TOTAL SHEETS 232	SHEET NO. 115
		DRAWN - LC	REVISED -	SCALE: 1"=25' (H) 1"=2' (V)	SHEET 44 OF 161 SHEETS		STA. 1886+00.00 TO STA. 1888+00.00	CONTRACT NO. 70968
		PLOT SCALE = 10.0000' / in.	CHECKED - RB/KK	REVISED -	ILLINOIS FED. AID PROJECT			
		PLOT DATE = 7/31/2012	DATE - 08/02/2012	REVISED -				



DATE	
BY	
SURVEYED	
PLOTTED	
TEMPLATE	
AREAS	
CHECKED	
NO.	
FINAL SURVEY	
NOTE BOOK	
NO.	

INFRASTRUCTURE  
ENGINEERING  
33 West Monroe | Suite 1500 | Chicago, IL 60603  
P: 312.650.0100 | F: 312.650.0101 | www.infrastructre.com

DATE	
BY	
SURVEYED	
PLOTTED	
TEMPLATE	
AREAS	
CHECKED	
NO.	
ORIGINAL SURVEY	
NOTE BOOK	
NO.	



FILE NAME = P:\P-11\2418 - IDOT 05 DUR\W0 2 & 3\VDGN\Sheets\0570968-sh-t086-xscsh.tdgn  
PLOT SCALE = 10.0000' / in.  
PLOT DATE = 7/31/2012

USER NAME = jcrocker	DESIGNED - DR/LC	REVISED -
	DRAWN - LC	REVISED -
	CHECKED - RB/KK	REVISED -
	DATE - 08/02/2012	REVISED -

STATE OF ILLINOIS  
DEPARTMENT OF TRANSPORTATION

FAI 74 CROSS SECTIONS

SCALE: 1"=25' (H)  
1"=2' (V) SHEET 46 OF 161 SHEETS STA. 1894+00.00 TO STA. 1896+00.00

F.A.I. RTE.	SECTION	COUNTY	TOTAL SHEETS	SHEET NO.
74	MEDIAN CABLE 2012-3	VERMILION	232	117
			CONTRACT NO. 70968	
ILLINOIS FED. AID PROJECT				



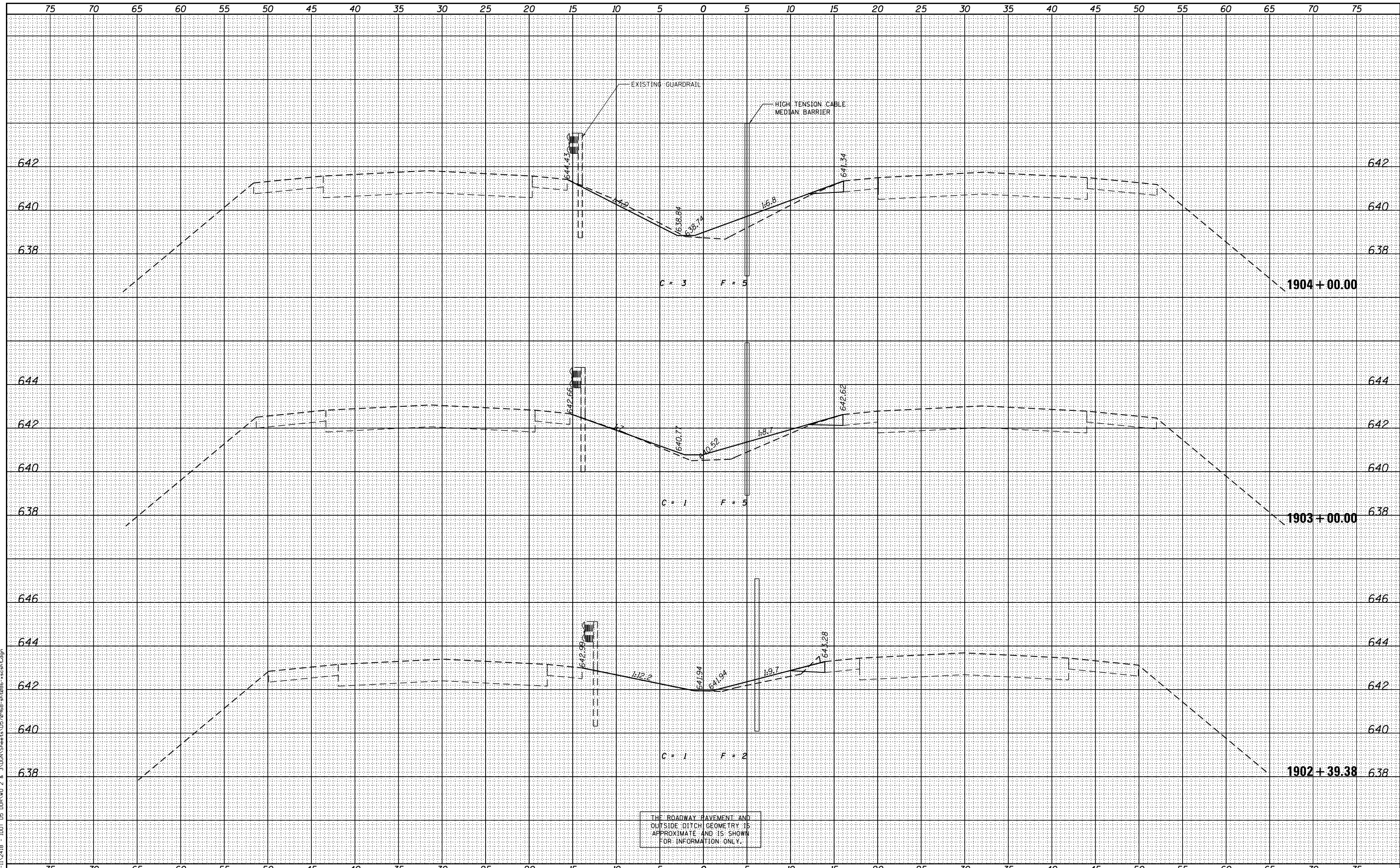


DATE	
BY	
SURVEYED	
PLOTTED	
TEMPLATE	
AREAS	
CHECKED	
NO.	
FINAL SURVEY	
NOTE BOOK	
NO.	

INFRASTRUCTURE  
ENGINEERING CORPORATION  
33 West Monroe | Suite 1500 | Chicago, IL 60603  
P: 312.558.0100 | F: 312.558.0101 | www.infrastruct.com

DATE	
BY	
SURVEYED	
PLOTTED	
TEMPLATE	
AREAS	
CHECKED	
NO.	
ORIGINAL SURVEY	
NOTE BOOK	
NO.	

FILE NAME = P:\P-11\2418 - IDOT 05 DUR\W0 2 & 3\VDGN\Sheet 0570968 - xscsh.txdgn  
P:\P-11\2418 - IDOT 05 DUR\W0 2 & 3\VDGN\Sheet 0570968 - xscsh.txdgn



THE ROADWAY PAVEMENT AND  
OUTSIDE DITCH GEOMETRY IS  
APPROXIMATE AND IS SHOWN  
FOR INFORMATION ONLY.

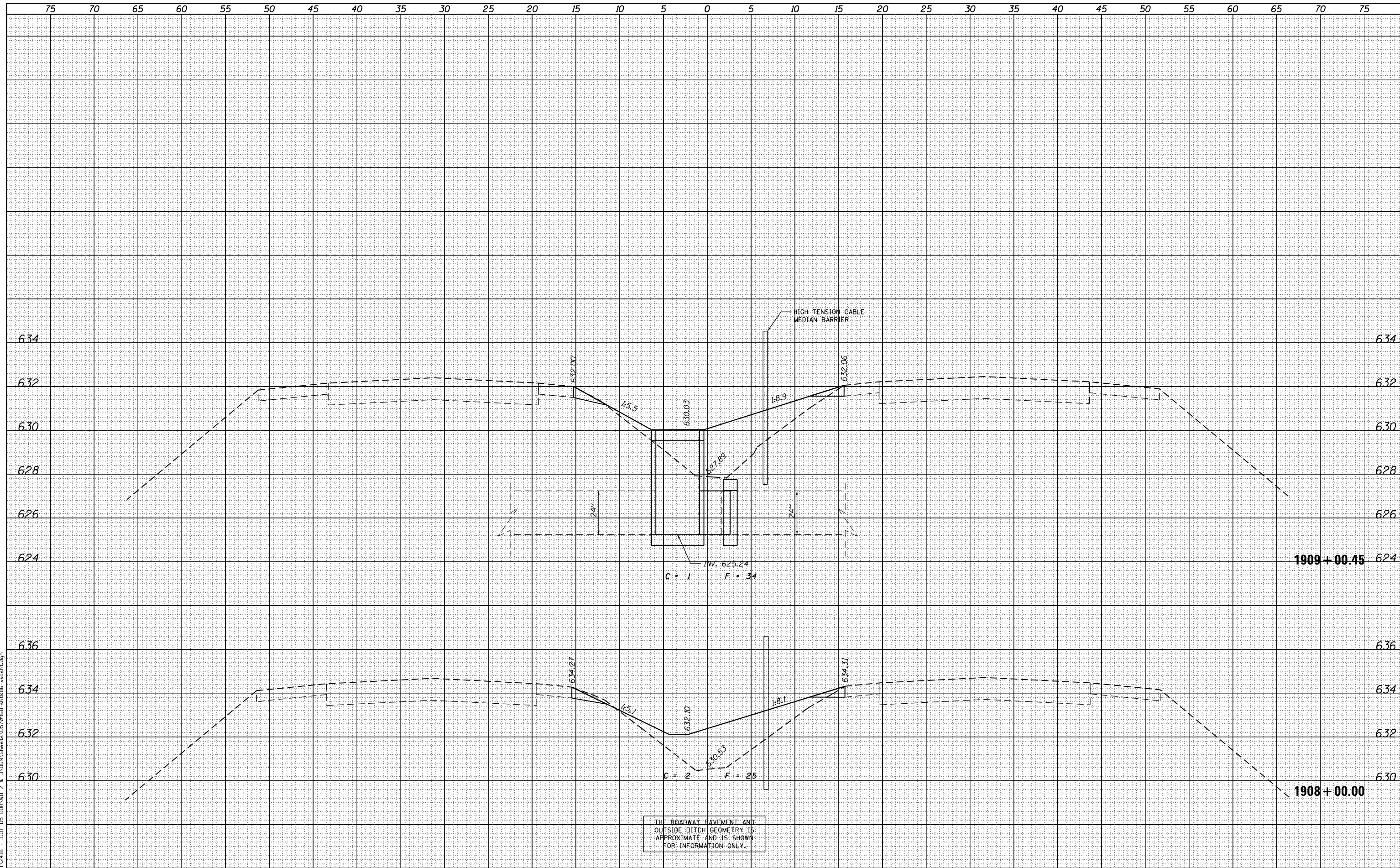
FILE NAME =	USER NAME = jcrocker	DESIGNED - DR/LC	REVISED -	<b>STATE OF ILLINOIS</b> <b>DEPARTMENT OF TRANSPORTATION</b>	<b>FAI 74 CROSS SECTIONS</b>			F.A.I. RTE.	SECTION	COUNTY	TOTAL SHEETS	SHEET NO.
		DRAWN - LC	REVISED -					74	MEDIAN CABLE 2012-3	VERMILION	232	119
		CHECKED - RB/KK	REVISED -					CONTRACT NO. 70968				
		DATE - 08/02/2012	REVISED -					ILLINOIS FED. AID PROJECT				
PLOT SCALE = 10.0000' / in.				SCALE: 1"=25' (H) 1"=2' (V)	SHEET 48	OF 161 SHEETS	STA. 1902+39.38	TO STA. 1904+00.00				



DATE	
BY	
FINAL SURVEY	
SURVEYED	
PLOTTED	
TEMPLATE	
NOTE BOOK	
AREAS CHECKED	
NO.	

INFRASTRUCTURE  
ENGINEERING CORPORATION  
33 West Monroe | Suite 1500 | Chicago, IL 60603  
P: 312.558.0100 | F: 312.558.0101 | www.infrastructure.com

DATE	
BY	
ORIGINAL SURVEY	
SURVEYED	
PLOTTED	
TEMPLATE	
NOTE BOOK	
AREAS CHECKED	
NO.	



FILE NAME = P:\P-11\2418 - IDOT 05 DUR\W0 2 & 3\VDGN\Sheets\0570968-sh-t086-xscsh.tdgn  
PLOT SCALE = 10.0000' / in.  
PLOT DATE = 7/31/2012

USER NAME = jcrocker	DESIGNED - DR/LC	REVISED -
	DRAWN - LC	REVISED -
	CHECKED - RB/KK	REVISED -
	DATE - 08/02/2012	REVISED -

STATE OF ILLINOIS  
DEPARTMENT OF TRANSPORTATION

FAI 74 CROSS SECTIONS

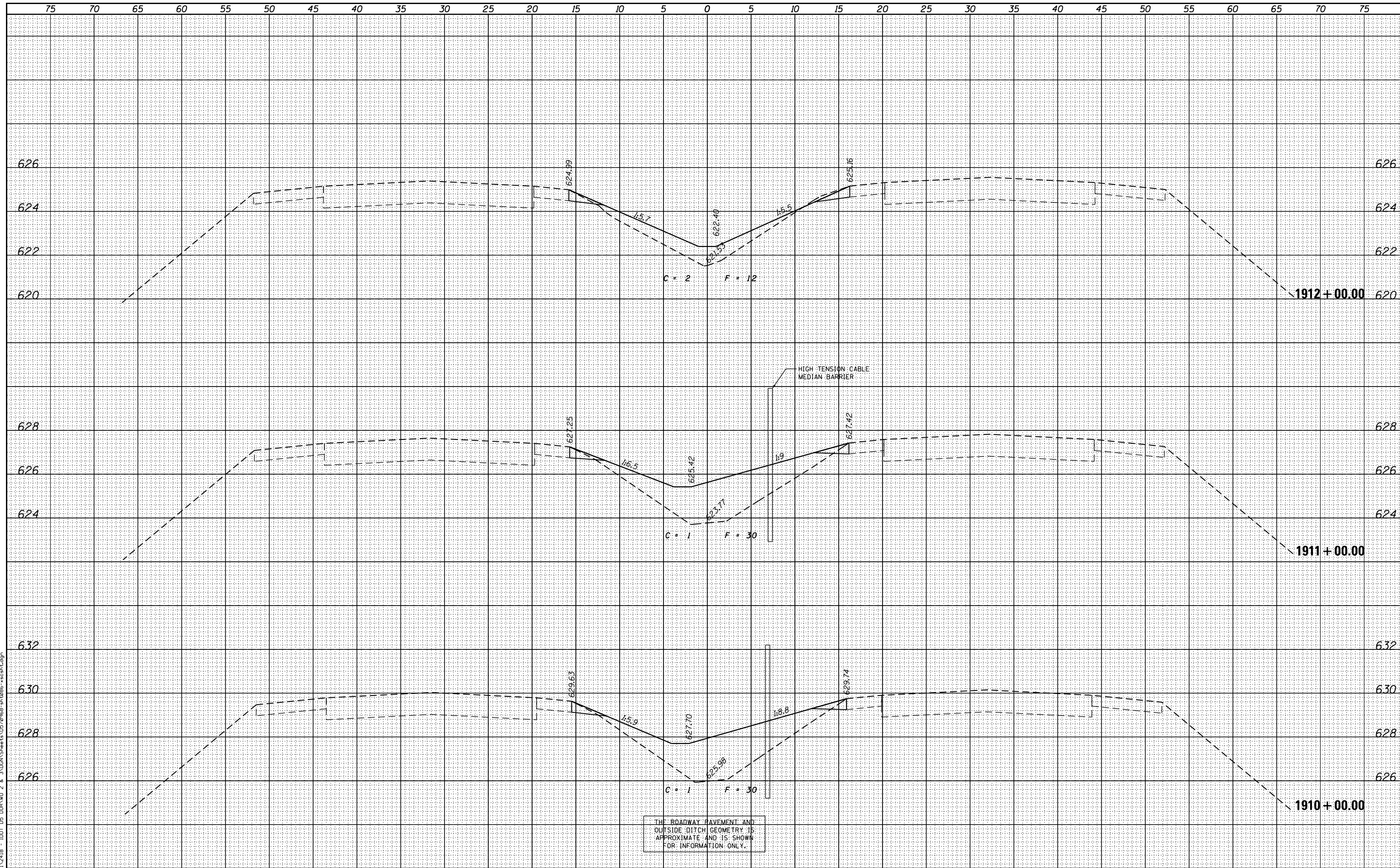
SCALE: 1"=25' (H)  
1"=2' (V) SHEET 50 OF 161 SHEETS STA. 1908+00.00 TO STA. 1909+00.45

F.A.I. RTE.	SECTION	COUNTY	TOTAL SHEETS	SHEET NO.
74	MEDIAN CABLE 2012-3	VERMILION	232	121
			CONTRACT NO. 70968	
ILLINOIS FED. AID PROJECT				

DATE	
BY	
SURVEYED	
PLOTTED	
TEMPLATE	
AREAS	
CHECKED	
NO.	
FINAL SURVEY	
NOTE BOOK	
NO.	

INFRASTRUCTURE  
ENGINEERING CORPORATION  
33 West Monroe | Suite 1500 | Chicago, IL 60603  
312.553.8800 | 312.553.8801 | www.infrastruct.com

DATE	
BY	
SURVEYED	
PLOTTED	
TEMPLATE	
AREAS	
CHECKED	
NO.	
ORIGINAL SURVEY	
NOTE BOOK	
NO.	



THE ROADWAY PAVEMENT AND  
OUTSIDE DITCH GEOMETRY IS  
APPROXIMATE AND IS SHOWN  
FOR INFORMATION ONLY.

FILE NAME = P:\P-11\2418 - IDOT 05 DUR\W0 2 & 3\VDGN\Sheets\0570968-sh086-xscsh.tdgn  
P:\P-11\2418 - IDOT 05 DUR\W0 2 & 3\VDGN\Sheets\0570968-sh086-xscsh.tdgn

USER NAME = jcrocker	DESIGNED - DR/LC	REVISED -
	DRAWN - LC	REVISED -
PLOT SCALE = 10.0000' / in.	CHECKED - RB/KK	REVISED -
PLOT DATE = 7/31/2012	DATE - 08/02/2012	REVISED -

STATE OF ILLINOIS  
DEPARTMENT OF TRANSPORTATION

FAI 74 CROSS SECTIONS

SCALE: 1"=25' (H)  
1"=2' (V) SHEET 51 OF 161 SHEETS STA. 1910+00.00 TO STA. 1912+00.00

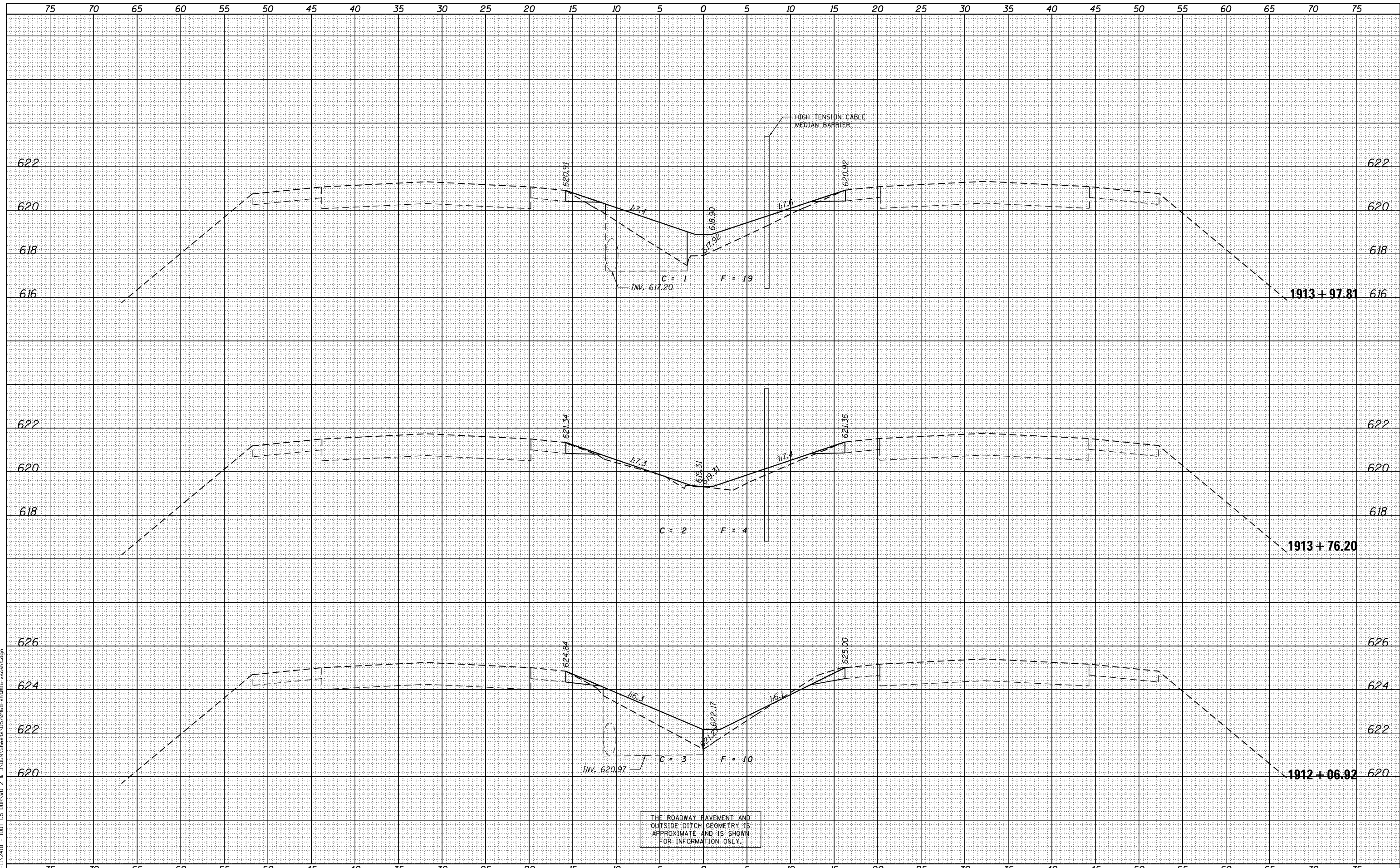
F.A.I. RTE.	SECTION	COUNTY	TOTAL SHEETS	SHEET NO.
74	MEDIAN CABLE 2012-3	VERMILION	232	122
			CONTRACT NO. 70968	
ILLINOIS FED. AID PROJECT				

DATE	
BY	
SURVEYED	
PLOTTED	
TEMPLATE	
AREAS	
CHECKED	
NO.	
FINAL SURVEY	
NOTE BOOK	
NO.	

INFRASTRUCTURE  
ENGINEERING  
33 West Monroe | Suite 1500 | Chicago, IL 60603  
312.453.8800 | 312.453.8801 | www.infrastruct.com

DATE	
BY	
SURVEYED	
PLOTTED	
TEMPLATE	
AREAS	
CHECKED	
NO.	
ORIGINAL SURVEY	
NOTE BOOK	
NO.	

FILE NAME = P:\P-11\2418 - IDOT 05 DUR\W0 2 & 3\VDGN\Sheet3 05 07 08 09 - xscsh.txdgn



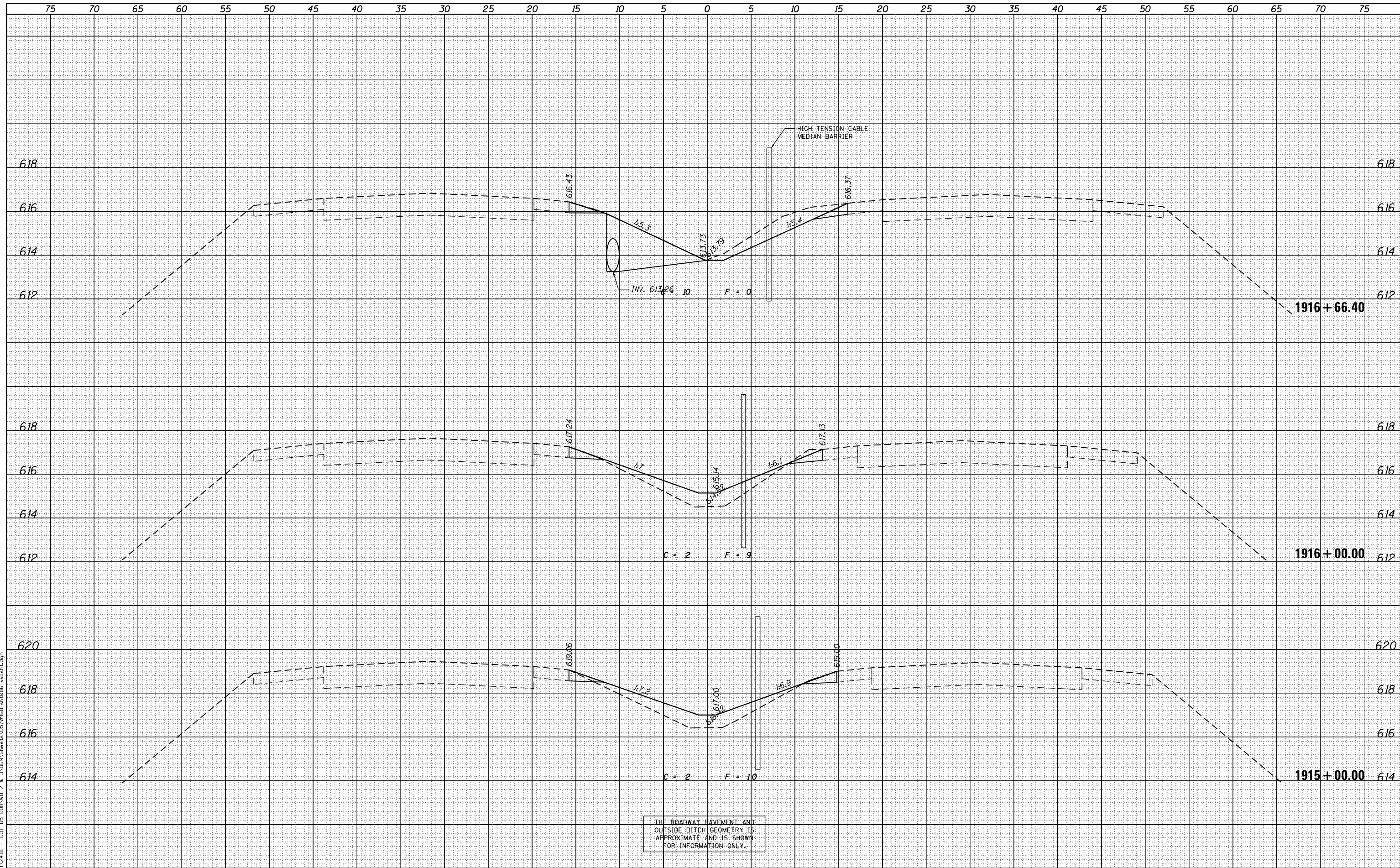
FILE NAME =	USER NAME = jcrocker	DESIGNED - DR/LC	REVISED -	<b>STATE OF ILLINOIS</b> <b>DEPARTMENT OF TRANSPORTATION</b>	<b>FAI 74 CROSS SECTIONS</b>			F.A.I. RTE.	SECTION	COUNTY	TOTAL SHEETS	SHEET NO.
P:\P-11\2418 - IDOT 05 DUR\W0 2 & 3\VDGN\Sheet3 05 07 08 09 - xscsh.txdgn	DRAWN - LC	REVISED -	74					MEDIAN CABLE 2012-3	VERMILION	232	123	
PLOT SCALE = 10.0000' / in.	CHECKED - RB/KK	REVISED -	CONTRACT NO. 70968									
PLOT DATE = 7/31/2012	DATE - 08/02/2012	REVISED -	ILLINOIS FED. AID PROJECT									
SCALE: 1"=25' (H) 1"=2' (V)				SHEET 52 OF 161 SHEETS		STA. 1912+06.92 TO STA. 1913+97.81						



DATE	
BY	
SURVEYED	
PLOTTED	
TEMPLATE	
AREAS	
CHECKED	
NO.	
FINAL SURVEY	
NOTE BOOK	
NO.	

INFRASTRUCTURE  
ENGINEERING CORPORATION  
33 West Monroe | Suite 1500 | Chicago, IL 60603  
P: 312.550.0100 | F: 312.550.0101 | www.infrastructure.com

DATE	
BY	
SURVEYED	
PLOTTED	
TEMPLATE	
AREAS	
CHECKED	
NO.	
ORIGINAL SURVEY	
NOTE BOOK	
NO.	



FILE NAME = P:\P-11\2418 - IDOT 05 DUR\W0 2 & 3\VDGN\Sheets\0570968-sh-t086-xscsh.tdgn  
PLOT SCALE = 10.0000' / in.  
PLOT DATE = 7/31/2012

USER NAME = jcrocker	DESIGNED - DR/LC	REVISED -
	DRAWN - LC	REVISED -
	CHECKED - RB/KK	REVISED -
	DATE - 08/02/2012	REVISED -

STATE OF ILLINOIS  
DEPARTMENT OF TRANSPORTATION

FAI 74 CROSS SECTIONS

SCALE: 1"=25' (H)  
1"=2' (V) SHEET 53 OF 161 SHEETS STA. 1915+00.00 TO STA. 1916+66.40

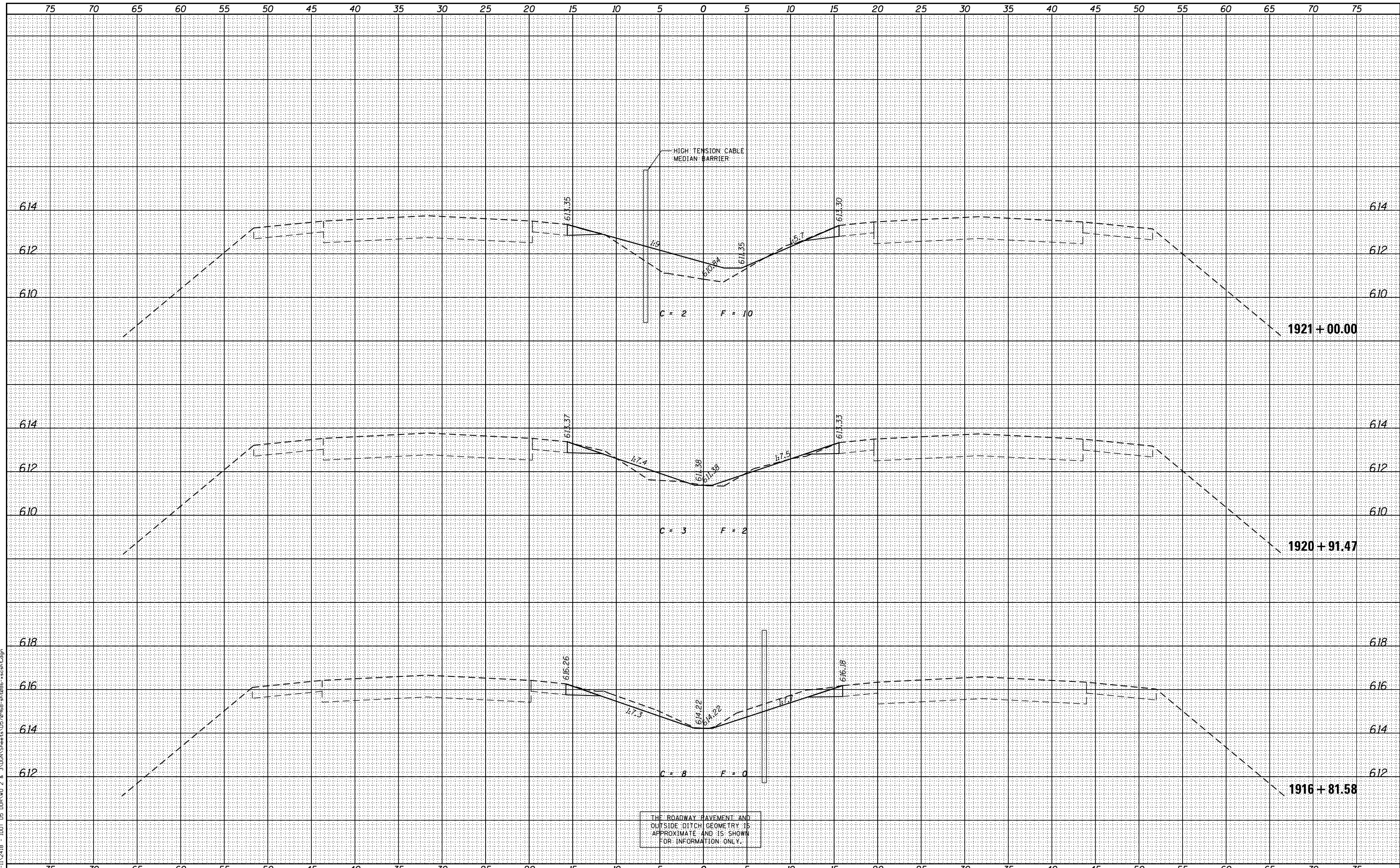
F.A.I. RTE.	SECTION	COUNTY	TOTAL SHEETS	SHEET NO.
74	MEDIAN CABLE 2012-3	VERMILION	232	124
			CONTRACT NO. 70968	
ILLINOIS FED. AID PROJECT				

DATE	
BY	
FINAL SURVEY	SURVEYED
NOTE BOOK	PLOTTED
NO.	TEMPLATE
	AREAS
	CHECKED

INFRASTRUCTURE  
ENGINEERING CORPORATION  
33 West Monroe | Suite 1500 | Chicago, IL 60603  
P: 312.450.0000 | F: 312.450.0001 | www.infrastruct.com

DATE	
BY	
ORIGINAL SURVEY	SURVEYED
NOTE BOOK	PLOTTED
NO.	TEMPLATE
	AREAS
	CHECKED

FILE NAME = P:\P-11\2418 - IDOT 05 DUR\W0 2 & 3\VDGN\Sheet\0570968-sh086-xscsh.txdgn  
P:\P-11\2418 - IDOT 05 DUR\W0 2 & 3\VDGN\Sheet\0570968-sh086-xscsh.txdgn



THE ROADWAY PAVEMENT AND  
OUTSIDE DITCH GEOMETRY IS  
APPROXIMATE AND IS SHOWN  
FOR INFORMATION ONLY.

FILE NAME = P:\P-11\2418 - IDOT 05 DUR\W0 2 & 3\VDGN\Sheet\0570968-sh086-xscsh.txdgn

USER NAME = jcrocker	DESIGNED - DR/LC	REVISED -
	DRAWN - LC	REVISED -
PLOT SCALE = 10.0000' / in.	CHECKED - RB/KK	REVISED -
PLOT DATE = 7/31/2012	DATE - 08/02/2012	REVISED -

STATE OF ILLINOIS  
DEPARTMENT OF TRANSPORTATION

FAI 74 CROSS SECTIONS

SCALE: 1"=25' (H)  
1"=2' (V) SHEET 54 OF 161 SHEETS STA. 1916+81.58 TO STA. 1921+00.00

F.A.I. RTE.	SECTION	COUNTY	TOTAL SHEETS	SHEET NO.
74	MEDIAN CABLE 2012-3	VERMILION	232	125
			CONTRACT NO. 70968	
ILLINOIS FED. AID PROJECT				









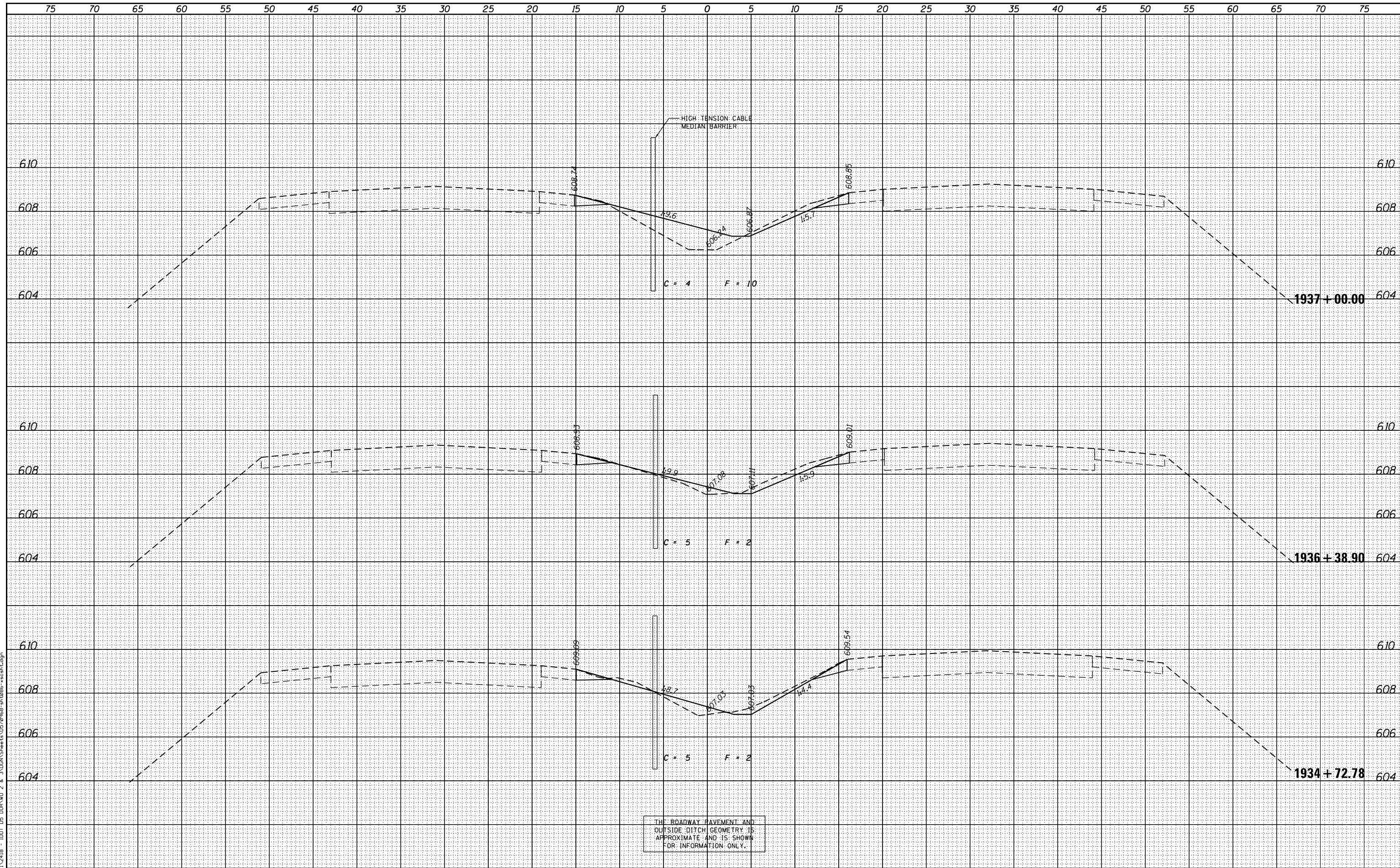




DATE	
BY	
SURVEYED	
PLOTTED	
TEMPLATE	
AREAS	
CHECKED	
NO.	
FINAL SURVEY	
NOTE BOOK	
NO.	

INFRASTRUCTURE  
ENGINEERING CORPORATION  
33 West Monroe | Suite 1500 | Chicago, IL 60603  
P: 312.450.0000 | F: 312.450.0001 | www.infrastructure.com

DATE	
BY	
SURVEYED	
PLOTTED	
TEMPLATE	
AREAS	
CHECKED	
NO.	
ORIGINAL SURVEY	
NOTE BOOK	
NO.	



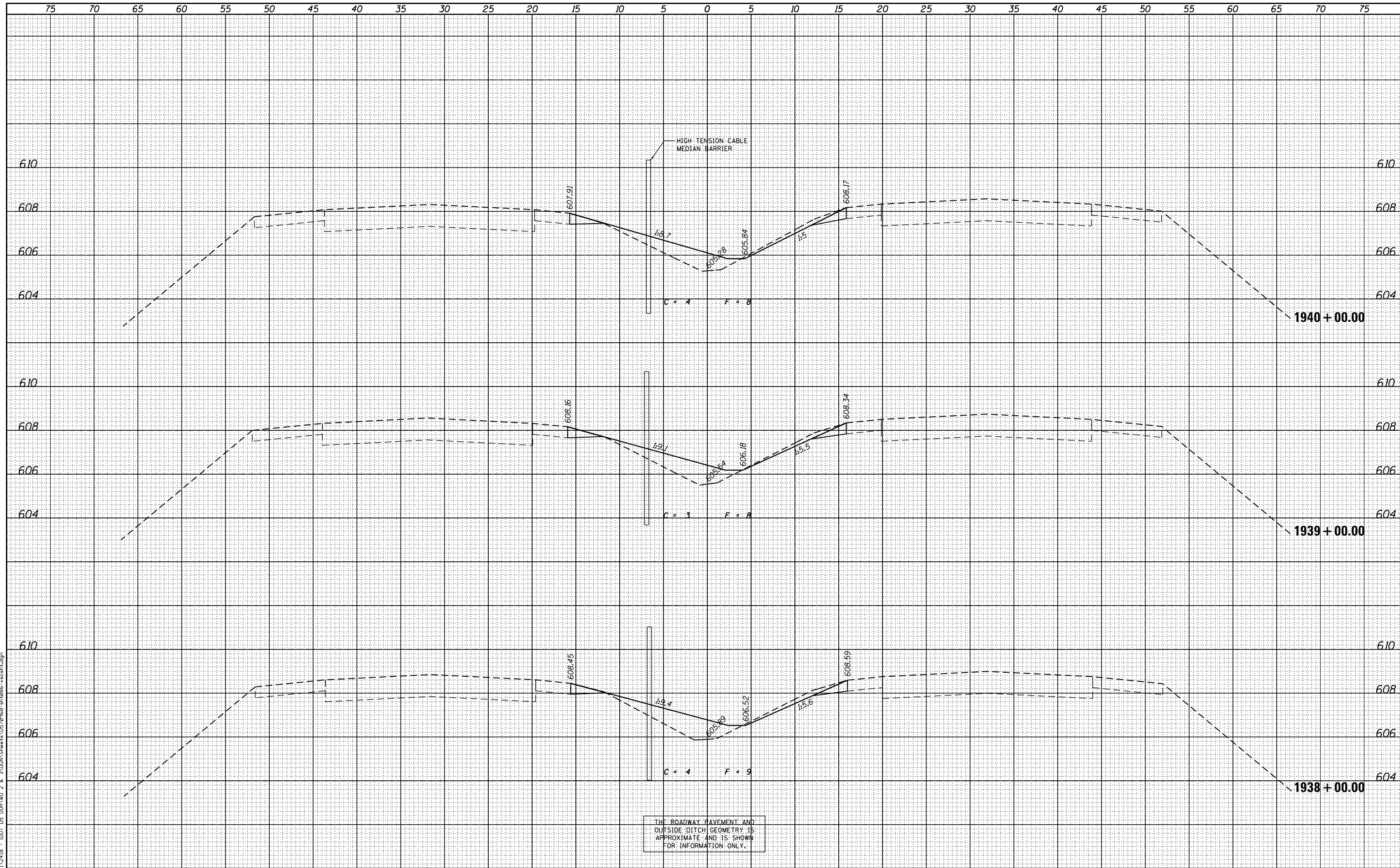
THE ROADWAY PAVEMENT AND OUTSIDE DITCH GEOMETRY IS APPROXIMATE AND IS SHOWN FOR INFORMATION ONLY.

FILE NAME = P:\P-11\2418 - IDOT 05 DUR\W0 2 & 3\VDGN\Sheets\0570968-sh-t086-xscsh.t.dgn	USER NAME = jcrocker	DESIGNED - DR/LC	REVISED -	<b>STATE OF ILLINOIS</b> <b>DEPARTMENT OF TRANSPORTATION</b>	<b>FAI 74 CROSS SECTIONS</b>			F.A.I. RTE.	SECTION	COUNTY	TOTAL SHEETS	SHEET NO.
PLOT SCALE = 10.0000' / in.	DRAWN - LC	REVISOR -	74					MEDIAN CABLE 2012-3	VERMILION	232	131	
PLOT DATE = 7/31/2012	CHECKED - RB/KK	REVISOR -	CONTRACT NO. 70968									
	DATE - 08/02/2012	REVISOR -	ILLINOIS FED. AID PROJECT									
SCALE: 1"=25' (H) 1"=2' (V)				SHEET 60 OF 161 SHEETS			STA. 1934+72.78 TO STA. 1937+00.00					

DATE	
BY	
FINAL SURVEY	SURVEYED
NOTE BOOK	PLOTTED
NO.	TEMPLATE
	AREAS CHECKED
	AREAS CHECKED

INFRASTRUCTURE  
ENGINEERING  
33 West Monroe | Suite 1500 | Chicago, IL 60603  
P: 312.558.0100 | F: 312.558.0101 | www.infrastruct.com

DATE	
BY	
ORIGINAL SURVEY	SURVEYED
NOTE BOOK	PLOTTED
NO.	TEMPLATE
	AREAS CHECKED
	AREAS CHECKED



THE ROADWAY PAVEMENT AND  
OUTSIDE DITCH GEOMETRY IS  
APPROXIMATE AND IS SHOWN  
FOR INFORMATION ONLY.

FILE NAME = P:\P-11\2418 - IDOT 05 DUR\W0 2 & 3\VDGN\Sheets\0570968-sh-t086-xscsh.tdgn	USER NAME = jcrocker	DESIGNED - DR/LC	REVISIED -	<b>STATE OF ILLINOIS</b> <b>DEPARTMENT OF TRANSPORTATION</b>	<b>FAI 74 CROSS SECTIONS</b>			F.A.I. RTE.	SECTION	COUNTY	TOTAL SHEETS	SHEET NO.
PLOT SCALE = 10.0000' / in.	CHECKED - RB/KK	REVISIED -	74					MEDIAN CABLE 2012-3	VERMILION	232	132	
PLOT DATE = 7/31/2012	DATE - 08/02/2012	REVISIED -	CONTRACT NO. 70968									
			ILLINOIS FED. AID PROJECT									
SCALE: 1"=25' (H) 1"=2' (V)				SHEET 61 OF 161 SHEETS				STA. 1938+00.00 TO STA. 1940+00.00				



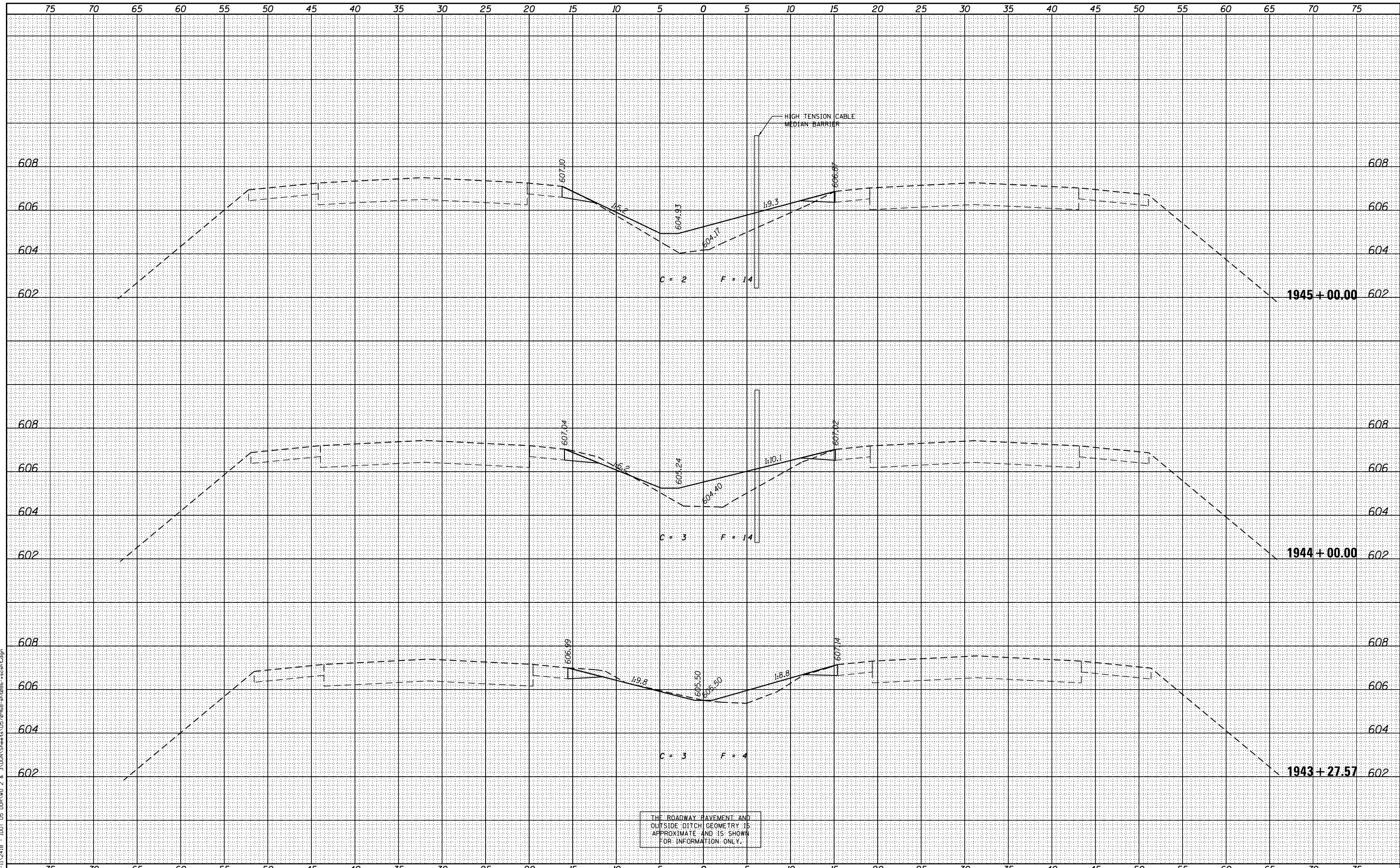


DATE	
BY	
FINAL SURVEY	SURVEYED
NOTE BOOK	PLOTTED
NO.	TEMPLATE
	AREAS
	CHECKED

INFRASTRUCTURE  
ENGINEERING CORPORATION  
33 West Monroe | Suite 1500 | Chicago, IL 60603  
P: 312.655.0000 | F: 312.655.0001 | www.infrastructure.com

DATE	
BY	
ORIGINAL SURVEY	SURVEYED
NOTE BOOK	PLOTTED
NO.	TEMPLATE
	AREAS
	CHECKED

FILE NAME = P:\P-11\2418 - IDOT 05 DUR\W0 2 & 3\VDGN\Sheets\0570968-sh-t086-xscsh.dgn



FILE NAME = P:\P-11\2418 - IDOT 05 DUR\W0 2 & 3\VDGN\Sheets\0570968-sh-t086-xscsh.dgn	USER NAME = jcrocker	DESIGNED - DR/LC	REVISOR -	<b>STATE OF ILLINOIS</b> <b>DEPARTMENT OF TRANSPORTATION</b>	<b>FAI 74 CROSS SECTIONS</b> SCALE: 1"=25' (H) 1"=2' (V)      SHEET 63 OF 161 SHEETS      STA. 1943+27.57 TO STA. 1945+00.00			F.A.I. RTE.	SECTION	COUNTY	TOTAL SHEETS	SHEET NO.
		DRAWN - LC	REVISOR -					74	MEDIAN CABLE 2012-3	VERMILION	232	134
		CHECKED - RB/KK	REVISOR -					CONTRACT NO. 70968				
		DATE - 08/02/2012	REVISOR -					ILLINOIS FED. AID PROJECT				

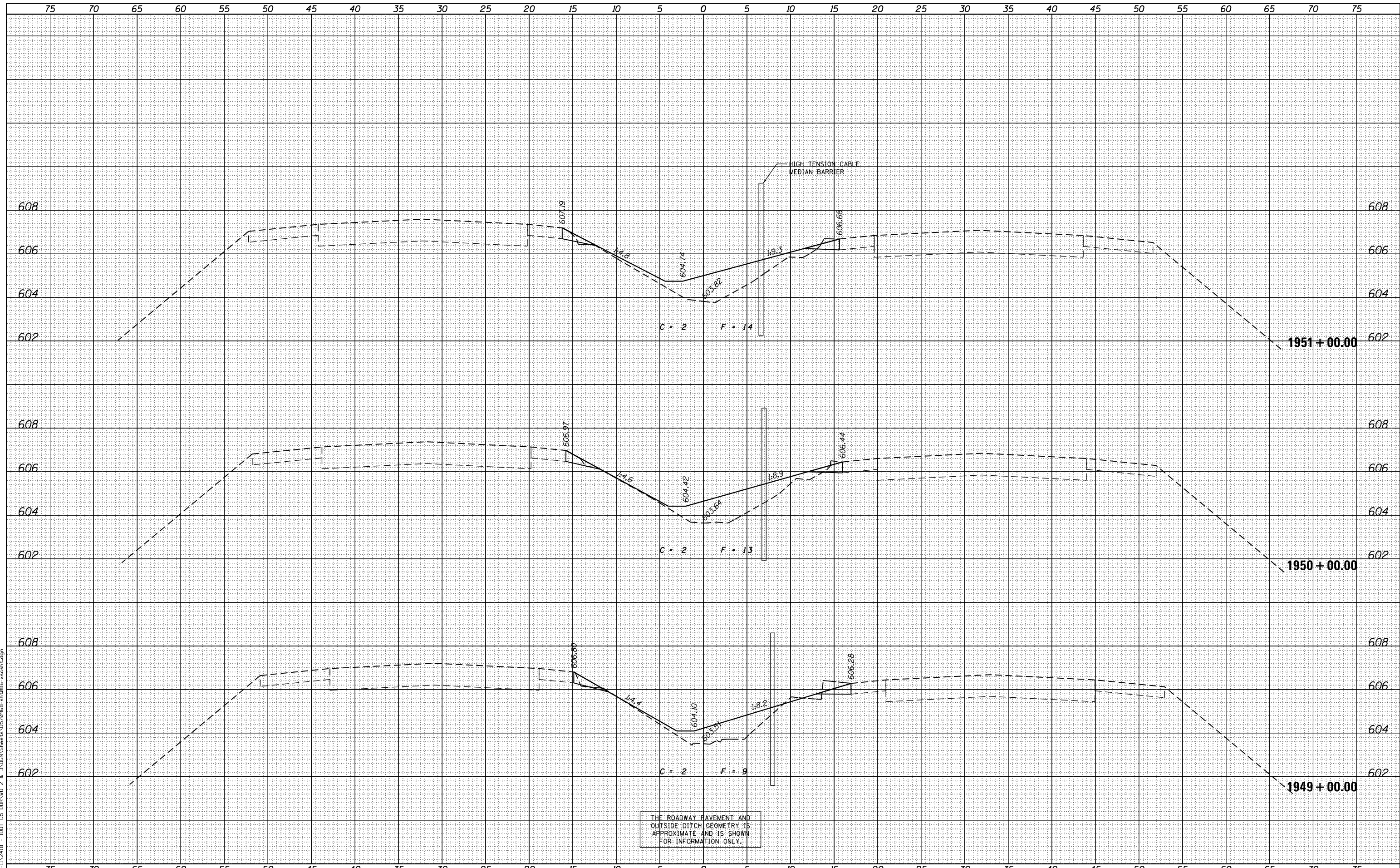


DATE	
BY	
FINAL SURVEY	SURVEYED
NOTE BOOK	PLOTTED
NO.	TEMPLATE
	AREAS
	CHECKED

INFRASTRUCTURE  
ENGINEERING CORPORATION  
33 West Monroe | Suite 1500 | Chicago, IL 60603  
P: 312.450.0000 | F: 312.450.0001 | www.infrastructure.com

DATE	
BY	
ORIGINAL SURVEY	SURVEYED
NOTE BOOK	PLOTTED
NO.	TEMPLATE
	AREAS
	CHECKED

FILE NAME = P:\P-11\2418 - IDOT 05 DUR\W0 2 & 3\VDGN\Sheets\0570968-sh-t086-xscsh.txdgn



THE ROADWAY PAVEMENT AND  
OUTSIDE DITCH GEOMETRY IS  
APPROXIMATE AND IS SHOWN  
FOR INFORMATION ONLY.

FILE NAME = P:\P-11\2418 - IDOT 05 DUR\W0 2 & 3\VDGN\Sheets\0570968-sh-t086-xscsh.txdgn

USER NAME = jcrocker	DESIGNED - DR/LC	REVISED -
DESIGNED - DR/LC	DRAWN - LC	REVISED -
PLLOT SCALE = 10.0000' / in.	CHECKED - RB/KK	REVISED -
PLLOT DATE = 7/31/2012	DATE - 08/02/2012	REVISED -

STATE OF ILLINOIS  
DEPARTMENT OF TRANSPORTATION

FAI 74 CROSS SECTIONS

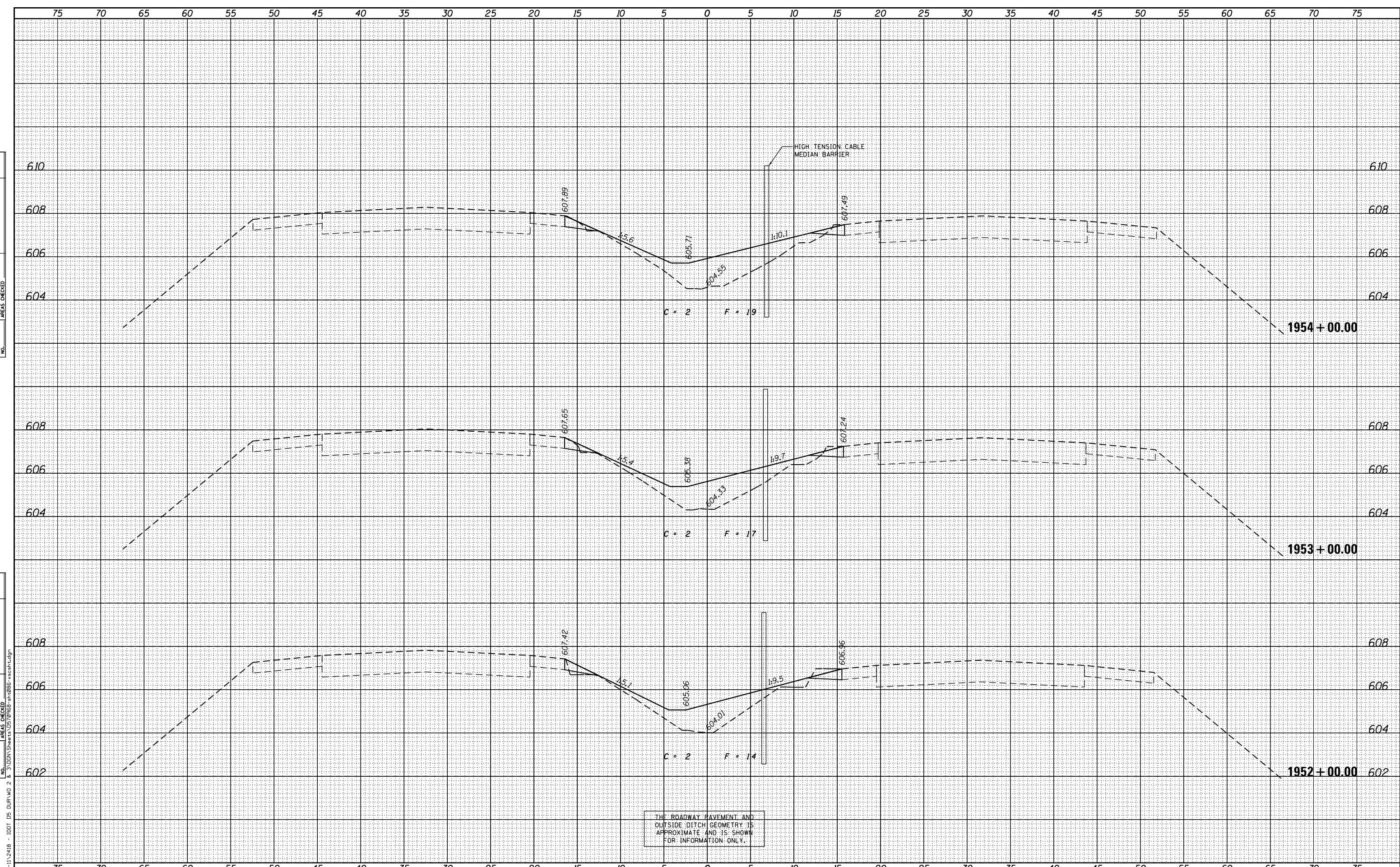
SCALE: 1"=25' (H)  
1"=2' (V) SHEET 65 OF 161 SHEETS STA. 1949+00.00 TO STA. 1951+00.00

F.A.I. RTE.	SECTION	COUNTY	TOTAL SHEETS	SHEET NO.
74	MEDIAN CABLE 2012-3	VERMILION	232	136
			CONTRACT NO. 70968	
ILLINOIS FED. AID PROJECT				

DATE	
BY	
FINAL SURVEY	SURVEYED
NOTE BOOK	PLOTTED
NO.	TEMPLATE
	AREAS
	CHECKED

INFRASTRUCTURE  
ENGINEERING CORPORATION  
33 West Monroe | Suite 1500 | Chicago, IL 60603  
312.453.8800 | 312.453.8104 | www.infrastructure.com

DATE	
BY	
ORIGINAL SURVEY	SURVEYED
NOTE BOOK	PLOTTED
NO.	TEMPLATE
	AREAS
	CHECKED



FILE NAME = P:\P-11\2418 - IDOT 05 DUR\W0 2 & 3\VDGN\Sheet\0570968-sh\086-xscsh.txdgn	USER NAME = jcrocker	DESIGNED - DR/LC	REVISED -	<b>STATE OF ILLINOIS</b> <b>DEPARTMENT OF TRANSPORTATION</b>	<b>FAI 74 CROSS SECTIONS</b>			F.A.I. RTE.	SECTION	COUNTY	TOTAL SHEETS	SHEET NO.
		DRAWN - LC	REVISED -					74	MEDIAN CABLE 2012-3	VERMILION	232	137
		CHECKED - RB/KK	REVISED -					CONTRACT NO. 70968				
		DATE - 08/02/2012	REVISED -					ILLINOIS FED. AID PROJECT				
PLOT SCALE = 10.0000 "/in.				SCALE: 1"=25' (H) 1"=2' (V)	SHEET 66	OF 161 SHEETS	STA. 1952+00.00	TO STA. 1954+00.00				



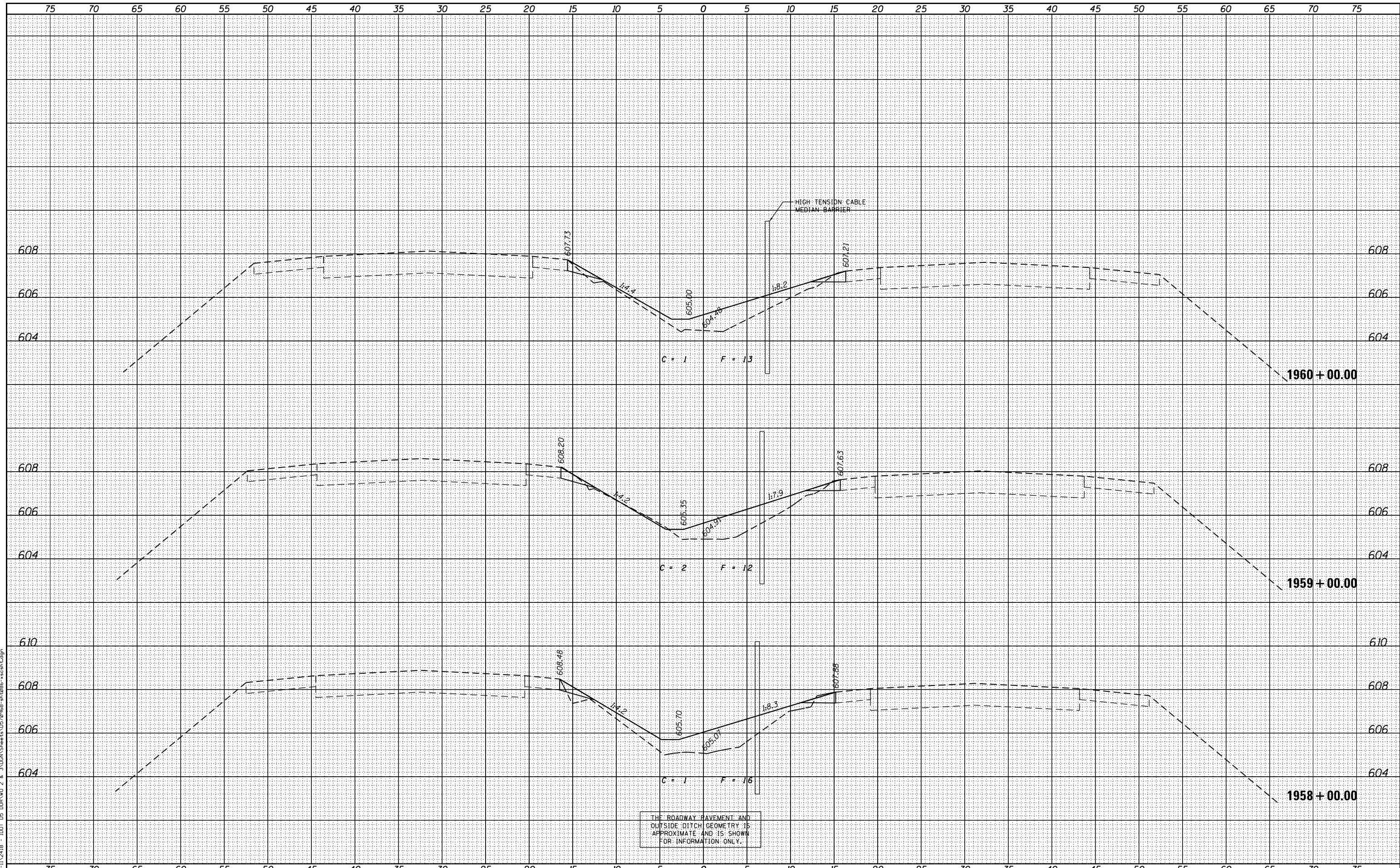


DATE	
BY	
FINAL SURVEY	SURVEYED
NOTE BOOK	PLOTTED
NO.	TEMPLATE
	AREAS CHECKED
	AREAS CHECKED

INFRASTRUCTURE  
ENGINEERING CORPORATION  
33 West Monroe | Suite 1500 | Chicago, IL 60603  
312.452.0000 | 312.452.0001 | www.infrastructure.com

DATE	
BY	
ORIGINAL SURVEY	SURVEYED
NOTE BOOK	PLOTTED
NO.	TEMPLATE
	AREAS CHECKED
	AREAS CHECKED

FILE NAME = P:\P-11\2418 - IDOT 05 DUR\W0 2 & 3\VDGN\Sheets\0570968-sh086-xscsh.dgn



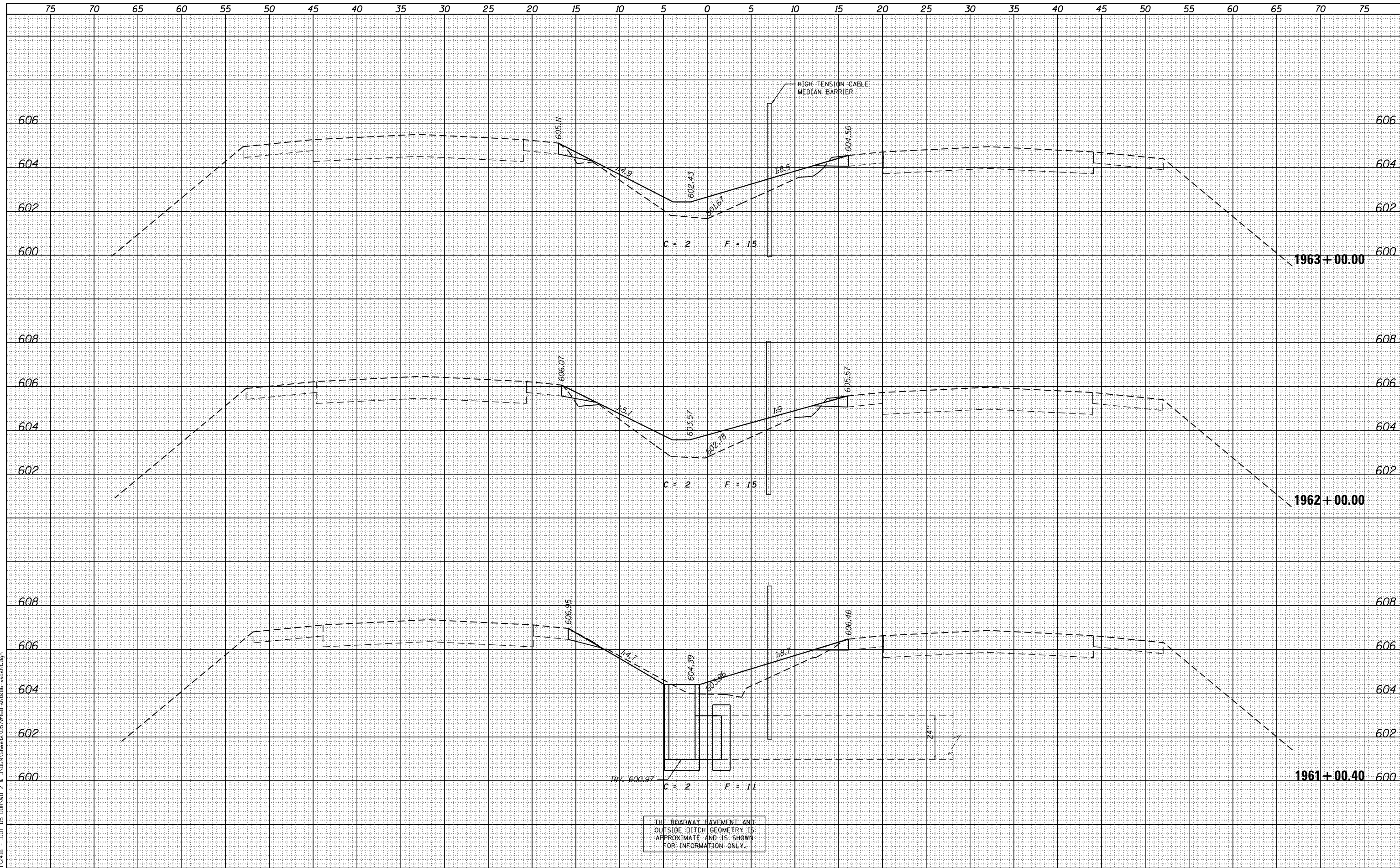
THE ROADWAY PAVEMENT AND  
OUTSIDE DITCH GEOMETRY IS  
APPROXIMATE AND IS SHOWN  
FOR INFORMATION ONLY.

FILE NAME =	USER NAME = jcrocker	DESIGNED - DR/LC	REVISED -	<b>STATE OF ILLINOIS</b> <b>DEPARTMENT OF TRANSPORTATION</b>	<b>FAI 74 CROSS SECTIONS</b>			F.A.I. RTE.	SECTION	COUNTY	TOTAL SHEETS	SHEET NO.
P:\P-11\2418 - IDOT 05 DUR\W0 2 & 3\VDGN\Sheets\0570968-sh086-xscsh.dgn	DRAWN - LC	REVISED -	74					MEDIAN CABLE 2012-3	VERMILION	232	139	
PLOT SCALE = 10.0000' / in.	CHECKED - RB/KK	REVISED -	CONTRACT NO. 70968									
PLOT DATE = 7/31/2012	DATE - 08/02/2012	REVISED -	ILLINOIS FED. AID PROJECT									
				SCALE: 1"=25' (H) 1"=2' (V)	SHEET 68	OF 161 SHEETS	STA. 1958+00.00	TO STA. 1960+00.00				

DATE	
BY	
SURVEYED	
PLOTTED	
TEMPLATE	
AREAS	
CHECKED	
NO.	
FINAL SURVEY	
NOTE BOOK	
NO.	

INFRASTRUCTURE  
ENGINEERING CORPORATION  
33 West Monroe | Suite 1500 | Chicago, IL 60603  
P: 312.558.0100 | F: 312.558.0101 | www.infrastructure.com

DATE	
BY	
SURVEYED	
PLOTTED	
TEMPLATE	
AREAS	
CHECKED	
NO.	
ORIGINAL SURVEY	
NOTE BOOK	
NO.	



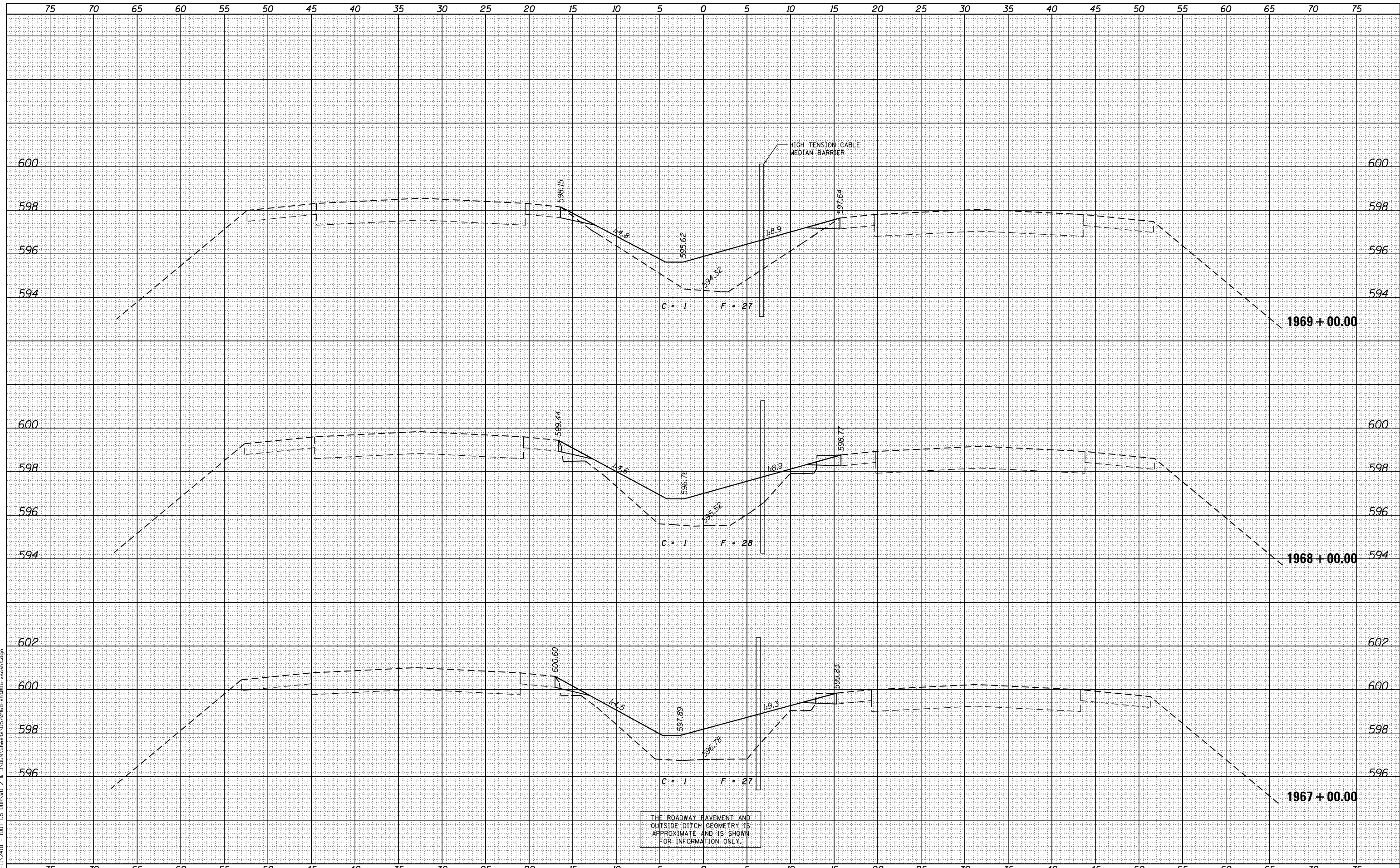
THE ROADWAY PAVEMENT AND  
OUTSIDE DITCH GEOMETRY IS  
APPROXIMATE AND IS SHOWN  
FOR INFORMATION ONLY.



DATE	
BY	
SURVEYED	
PLOTTED	
TEMPLATE	
AREAS	
CHECKED	
NO.	
FINAL SURVEY	
NOTE BOOK	
NO.	

INFRASTRUCTURE  
ENGINEERING CORPORATION  
33 West Monroe | Suite 1500 | Chicago, IL 60603  
P: 312.558.0100 | F: 312.558.0101 | www.infrastructre.com

DATE	
BY	
SURVEYED	
PLOTTED	
TEMPLATE	
AREAS	
CHECKED	
NO.	
ORIGINAL SURVEY	
NOTE BOOK	
NO.	



FILE NAME = P:\P-11\2418 - IDOT 05 DUR\W0 2 & 3\VDGN\Sheet\0570968-sh-t086-xscsh.tdgn	USER NAME = jcrocker	DESIGNED - DR/LC	REVISIED -	<b>STATE OF ILLINOIS</b> <b>DEPARTMENT OF TRANSPORTATION</b>	<b>FAI 74 CROSS SECTIONS</b>			F.A.I. RTE.	SECTION	COUNTY	TOTAL SHEETS	SHEET NO.
PLOT SCALE = 10.0000' / in.	DRAWN - LC	REVISIED -	74					MEDIAN CABLE 2012-3	VERMILION	232	142	
PLOT DATE = 7/31/2012	CHECKED - RB/KK	REVISIED -	CONTRACT NO. 70968									
	DATE - 08/02/2012	REVISIED -	ILLINOIS FED. AID PROJECT									
SCALE: 1"=25' (H) 1"=2' (V)				SHEET 71 OF 161 SHEETS			STA. 1967+00.00 TO STA. 1969+00.00					





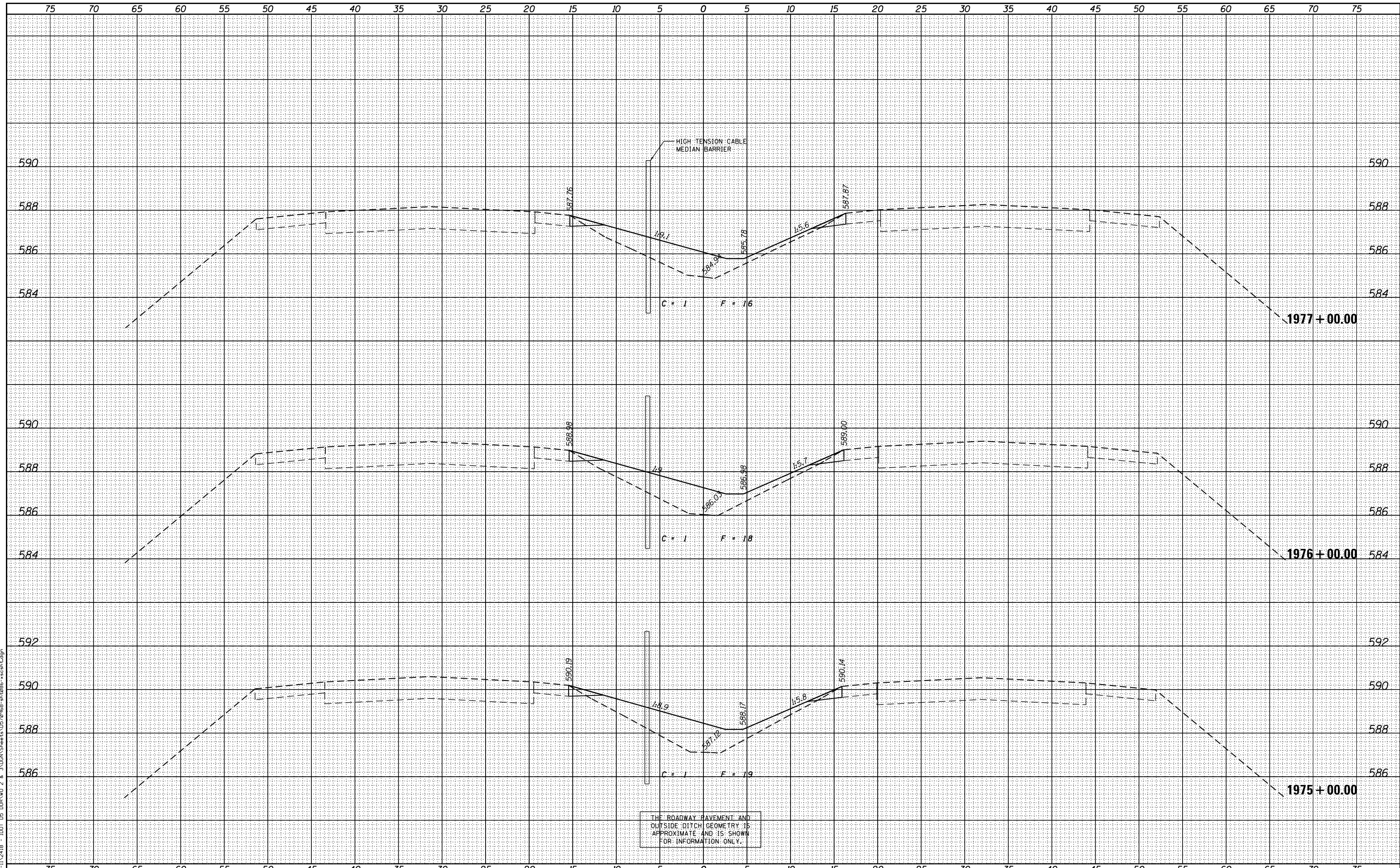


DATE	
BY	
FINAL SURVEY	SURVEYED
NOTE BOOK	PLOTTED
NO.	TEMPLATE
	AREAS
	CHECKED

INFRASTRUCTURE  
ENGINEERING CORPORATION  
33 West Monroe | Suite 1500 | Chicago, IL 60603  
P: 312.558.0100 | F: 312.558.0101 | www.infrastructure.com

DATE	
BY	
ORIGINAL SURVEY	SURVEYED
NOTE BOOK	PLOTTED
NO.	TEMPLATE
	AREAS
	CHECKED

FILE NAME = P:\P-11\2418 - IDOT 05 DUR\W0 2 & 3\VDGN\Sheets\0570968-sh\086-xscsh.txdgn

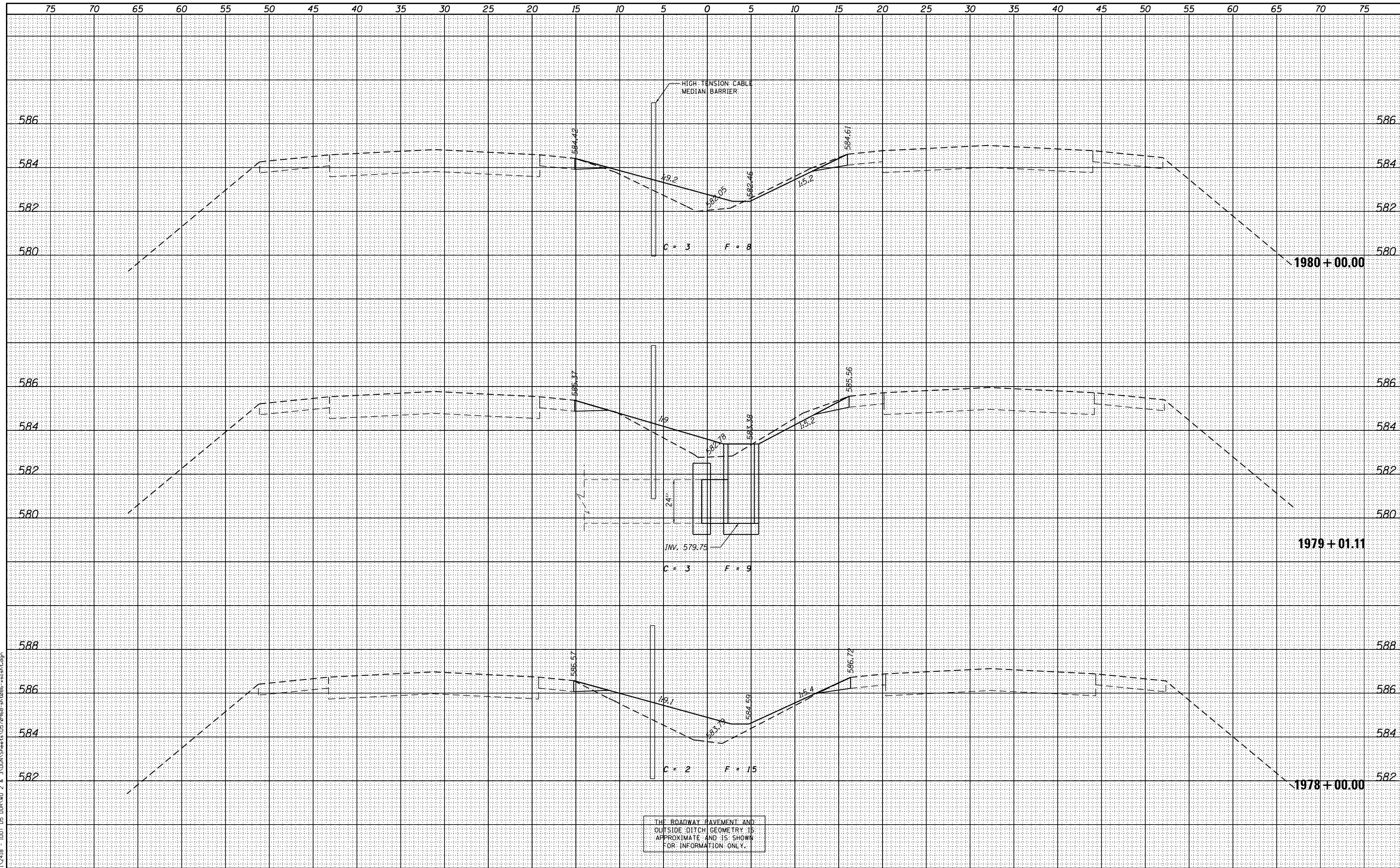


FILE NAME =	USER NAME = jcrocker	DESIGNED - DR/LC	REVISED -	<b>STATE OF ILLINOIS</b> <b>DEPARTMENT OF TRANSPORTATION</b>	<b>FAI 74 CROSS SECTIONS</b>			F.A.I. RTÉ.	SECTION	COUNTY	TOTAL SHEETS	SHEET NO.
P:\P-11\2418 - IDOT 05 DUR\W0 2 & 3\VDGN\Sheets\0570968-sh\086-xscsh.txdgn	DRAWN - LC	REVISED -	74					MEDIAN CABLE 2012-3	VERMILION	232	145	
PLOT SCALE = 10.0000' / in.	CHECKED - RB/KK	REVISED -	CONTRACT NO. 70968									
PLOT DATE = 7/31/2012	DATE - 08/02/2012	REVISED -	ILLINOIS FED. AID PROJECT									
SCALE: 1"=25' (H) 1"=2' (V)				SHEET 74 OF 161 SHEETS STA. 1975+00.00 TO STA. 1977+00.00								

DATE	
BY	
SURVEYED	
PLOTTED	
TEMPLATE	
AREAS	
CHECKED	
FINAL SURVEY	
NOTE BOOK	
NO.	

**INFRASTRUCTURE ENGINEERING**  
 33 West Monroe | Suite 1500 | Chicago, IL 60603  
 P: 312.550.0100 | F: 312.550.0101 | www.infrastructure.com

DATE	
BY	
SURVEYED	
PLOTTED	
TEMPLATE	
AREAS	
CHECKED	
ORIGINAL SURVEY	
NOTE BOOK	
NO.	



FILE NAME = P:\P-11\2418 - IDOT 05 DUR\W0 2 & 3\VDGN\Sheets\0570968-sh-t086-xscsh.t.dgn  
 USER NAME = jcrocker  
 DESIGNED - DR/LC  
 DRAWN - LC  
 PLOT SCALE = 10.0000' / in.  
 PLOT DATE = 7/31/2012

DESIGNED - DR/LC  
 DRAWN - LC  
 CHECKED - RB/KK  
 DATE - 08/02/2012

REVISED -  
 REVISED -  
 REVISED -  
 REVISED -

**STATE OF ILLINOIS  
 DEPARTMENT OF TRANSPORTATION**

**FAI 74 CROSS SECTIONS**

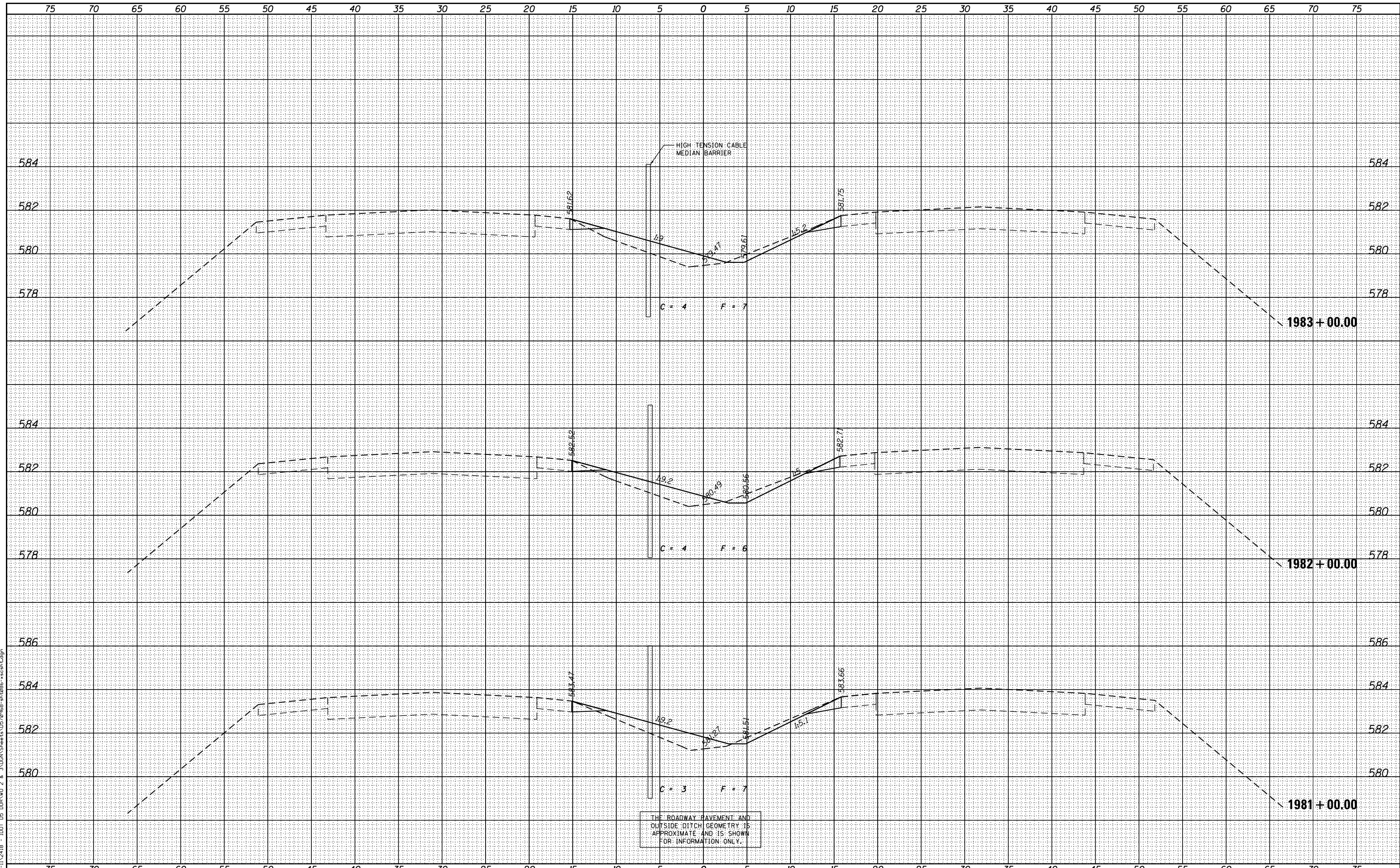
SCALE: 1"=25' (H)  
 1"=2' (V) SHEET 75 OF 161 SHEETS STA. 1978+00.00 TO STA. 1980+00.00

F.A.I. RTE.	SECTION	COUNTY	TOTAL SHEETS	SHEET NO.
74	MEDIAN CABLE 2012-3	VERMILION	232	146
			CONTRACT NO. 70968	
ILLINOIS FED. AID PROJECT				

DATE	
BY	
FINAL SURVEY	SURVEYED
NOTE BOOK	PLOTTED
NO.	TEMPLATE
	AREAS CHECKED

INFRASTRUCTURE  
ENGINEERING CORPORATION  
33 West Monroe | Suite 1500 | Chicago, IL 60603  
P: 312.450.0000 | F: 312.450.0001 | www.infrastructure.com

DATE	
BY	
ORIGINAL SURVEY	SURVEYED
NOTE BOOK	PLOTTED
NO.	TEMPLATE
	AREAS CHECKED



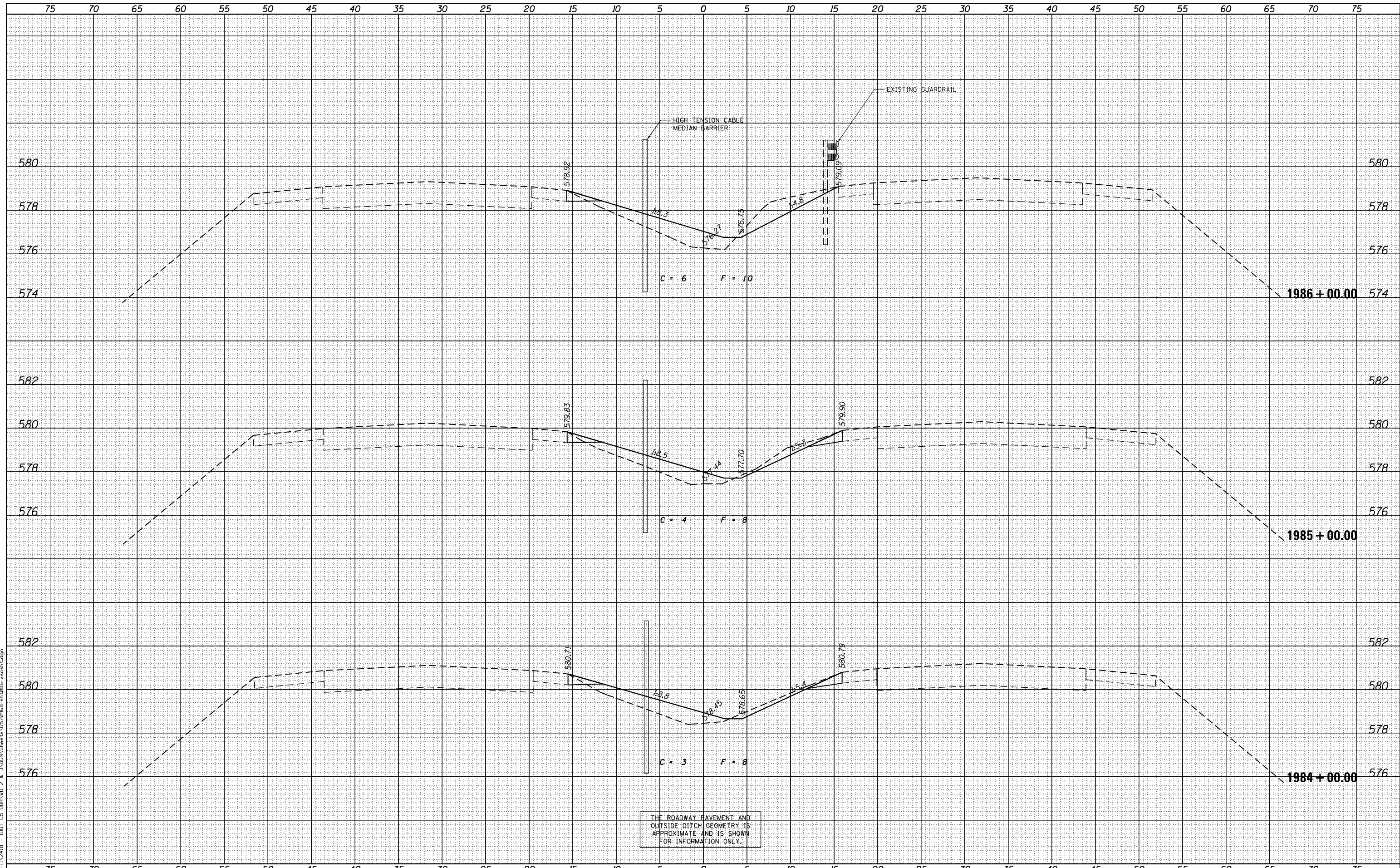
THE ROADWAY PAVEMENT AND  
OUTSIDE DITCH GEOMETRY IS  
APPROXIMATE AND IS SHOWN  
FOR INFORMATION ONLY.

DATE	
BY	
FINAL SURVEY	SURVEYED
NOTE BOOK	PLOTTED
NO.	TEMPLATE
	AREAS
	CHECKED

INFRASTRUCTURE  
ENGINEERING CORPORATION  
33 West Monroe | Suite 1500 | Chicago, IL 60603  
P: 312.558.0100 | F: 312.558.0101 | www.infrastruct.com

DATE	
BY	
ORIGINAL SURVEY	SURVEYED
NOTE BOOK	PLOTTED
NO.	TEMPLATE
	AREAS
	CHECKED

FILE NAME = P:\P-11\2418 - IDOT 05 DUR\W0 2 & 3\VDGN\Sheets\0570968-sh086-xscsh.txdgn



THE ROADWAY PAVEMENT AND  
OUTSIDE DITCH GEOMETRY IS  
APPROXIMATE AND IS SHOWN  
FOR INFORMATION ONLY.

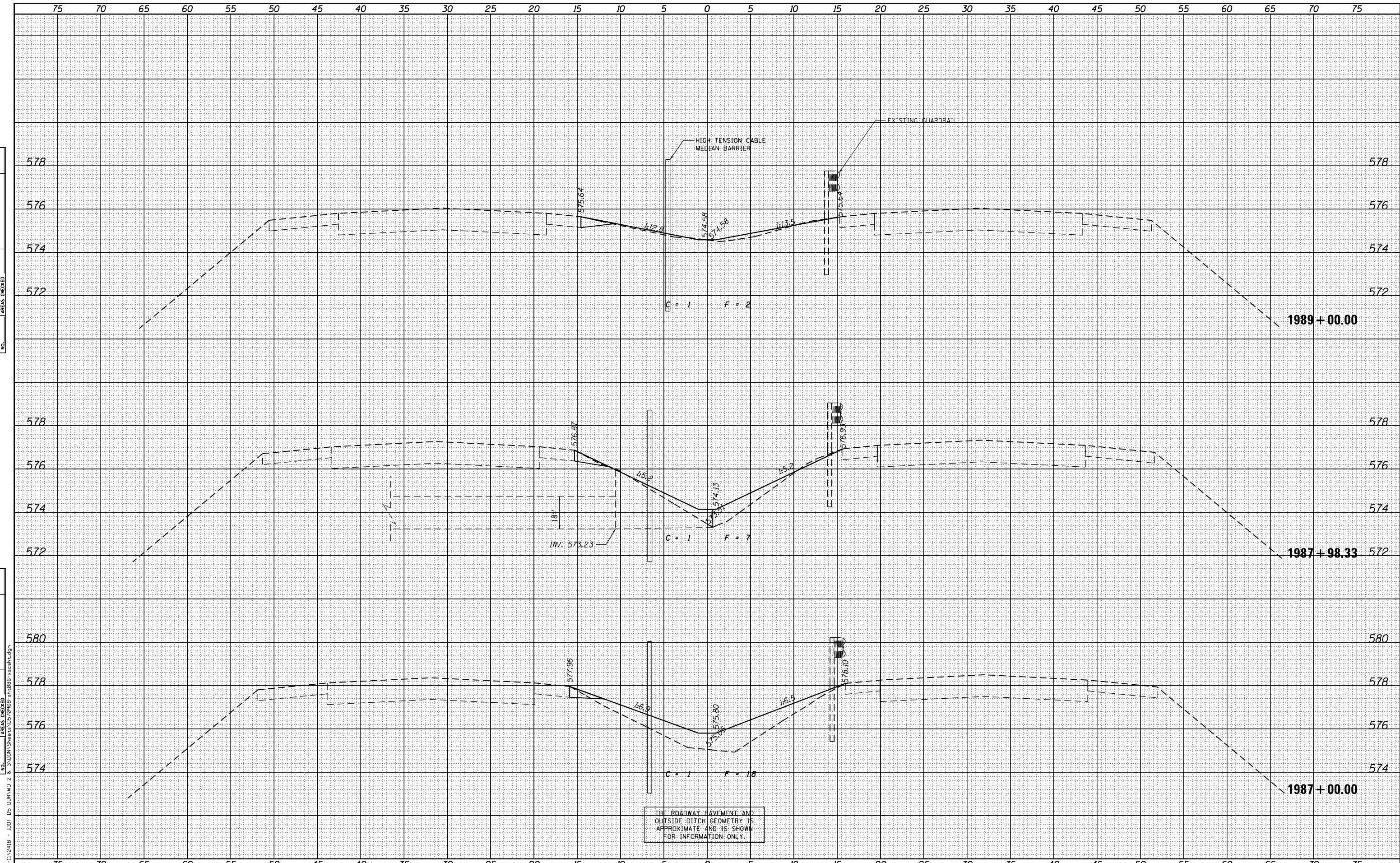
FILE NAME =	USER NAME = jcrocker	DESIGNED - DR/LC	REVISED -	<b>STATE OF ILLINOIS</b> <b>DEPARTMENT OF TRANSPORTATION</b>	<b>FAI 74 CROSS SECTIONS</b>			F.A.I. RTE.	SECTION	COUNTY	TOTAL SHEETS	SHEET NO.
P:\P-11\2418 - IDOT 05 DUR\W0 2 & 3\VDGN\Sheets\0570968-sh086-xscsh.txdgn	DRAWN - LC	REVISED -	74					MEDIAN CABLE 2012-3	VERMILION	232	148	
PLOT SCALE = 10.0000' / in.	CHECKED - RB/KK	REVISED -	CONTRACT NO. 70968									
PLOT DATE = 7/31/2012	DATE - 08/02/2012	REVISED -	ILLINOIS FED. AID PROJECT									
SCALE: 1"=25' (H) 1"=42' (V)				SHEET 77 OF 161 SHEETS		STA. 1984+00.00 TO STA. 1986+00.00						



DATE	
BY	
FINAL SURVEY	SURVEYED
NOTE BOOK	PLOTTED
NO.	TEMPLATE
	AREAS
	CHECKED

INFRASTRUCTURE  
ENGINEERING CORPORATION  
33 West Monroe | Suite 1500 | Chicago, IL 60603  
P: 312.558.0100 | F: 312.558.0101 | www.infrastructure.com

DATE	
BY	
ORIGINAL SURVEY	SURVEYED
NOTE BOOK	PLOTTED
NO.	TEMPLATE
	AREAS
	CHECKED



FILE NAME = P:\P-11\2418 - IDOT 05 DUR\W0 2 & 3\VDGN\Sheets\0570968-sh086-xscsh.txdgn  
PLOT SCALE = 10.0000" / in.  
PLOT DATE = 7/31/2012

USER NAME = jcrocker	DESIGNED - DR/LC	REVISED -
	DRAWN - LC	REVISED -
	CHECKED - RB/KK	REVISED -
	DATE - 08/02/2012	REVISED -

STATE OF ILLINOIS  
DEPARTMENT OF TRANSPORTATION

FAI 74 CROSS SECTIONS

SCALE: 1"=25' (H)  
1"=2' (V) SHEET 78 OF 161 SHEETS STA. 1987+00.00 TO STA. 1989+00.00

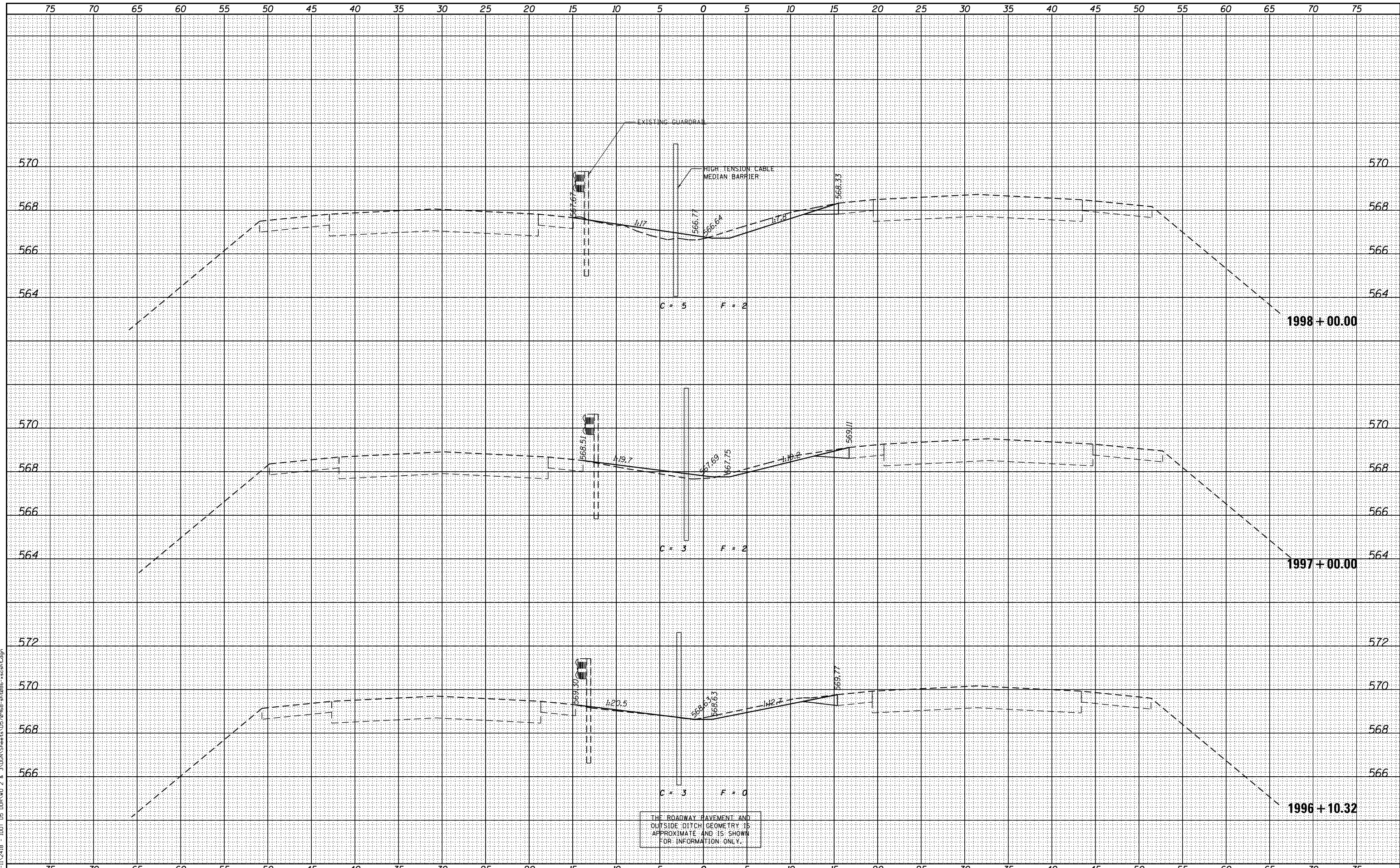
F.A.I. RTE.	SECTION	COUNTY	TOTAL SHEETS	SHEET NO.
74	MEDIAN CABLE 2012-3	VERMILION	232	149
			CONTRACT NO. 70968	
ILLINOIS FED. AID PROJECT				

DATE	
BY	
FINAL SURVEY	SURVEYED
NOTE BOOK	PLOTTED
NO.	TEMPLATE
	AREAS
	CHECKED

INFRASTRUCTURE  
ENGINEERING CORPORATION  
33 West Monroe | Suite 1500 | Chicago, IL 60603  
P: 312.450.0000 | F: 312.450.0001 | www.infrastruct.com

DATE	
BY	
ORIGINAL SURVEY	SURVEYED
NOTE BOOK	PLOTTED
NO.	TEMPLATE
	AREAS
	CHECKED

FILE NAME = P:\P-11\2418 - IDOT 05 DUR\W0 2 & 3\VDGN\Sheets\0570968-sh-t086-xscsh.dgn



FILE NAME =	USER NAME = jcrocker	DESIGNED - DR/LC	REVISED -	<b>STATE OF ILLINOIS</b> <b>DEPARTMENT OF TRANSPORTATION</b>	<b>FAI 74 CROSS SECTIONS</b>			F.A.I. RTE.	SECTION	COUNTY	TOTAL SHEETS	SHEET NO.
P:\P-11\2418 - IDOT 05 DUR\W0 2 & 3\VDGN\Sheets\0570968-sh-t086-xscsh.dgn		DRAWN - LC	REVISED -		74	MEDIAN CABLE 2012-3	VERMILION	232	150			
PLOT SCALE = 10.0000' / in.		CHECKED - RB/KK	REVISED -		CONTRACT NO. 70968							
PLOT DATE = 7/31/2012		DATE - 08/02/2012	REVISED -		ILLINOIS FED. AID PROJECT							

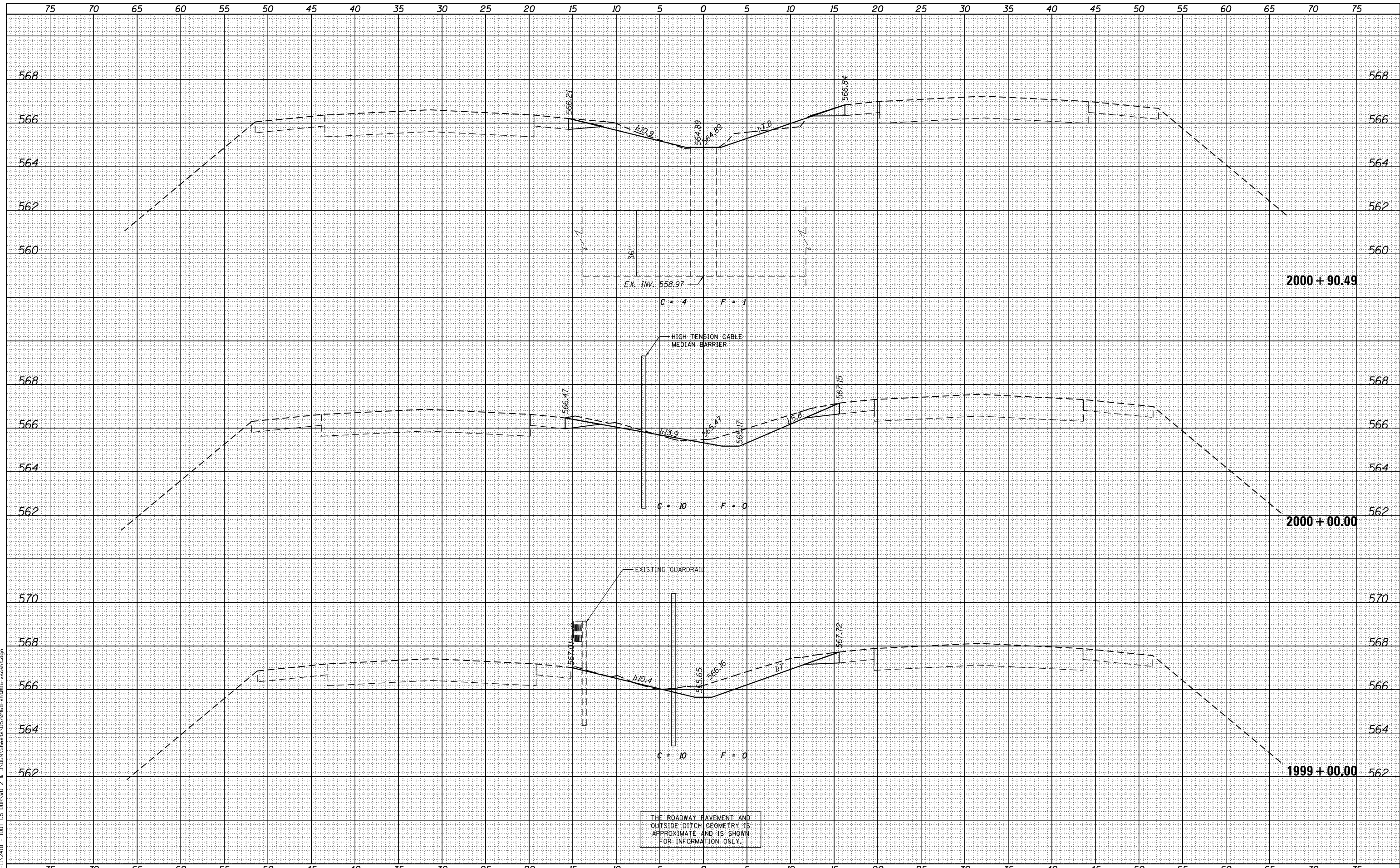
SCALE: 1"=25' (H)  
1"=2' (V) SHEET 79 OF 161 SHEETS STA. 1996+10.32 TO STA. 1998+00.00

DATE	
BY	
FINISHED SURVEY	
PLOTTED TEMPLATE	
NOTE BOOK	
AREAS CHECKED	
NO.	

INFRASTRUCTURE  
ENGINEERING CORPORATION  
33 West Monroe | Suite 1500 | Chicago, IL 60603  
P: 312.558.0100 | F: 312.558.0101 | www.infrastructure.com

DATE	
BY	
ORIGINAL SURVEY	
PLOTTED TEMPLATE	
NOTE BOOK	
AREAS CHECKED	
NO.	

FILE NAME = P:\P-11\2418 - IDOT 05 DUR\W0 2 & 3\VDGN\Sheet\0570968-sh-t086-xscsh.dgn









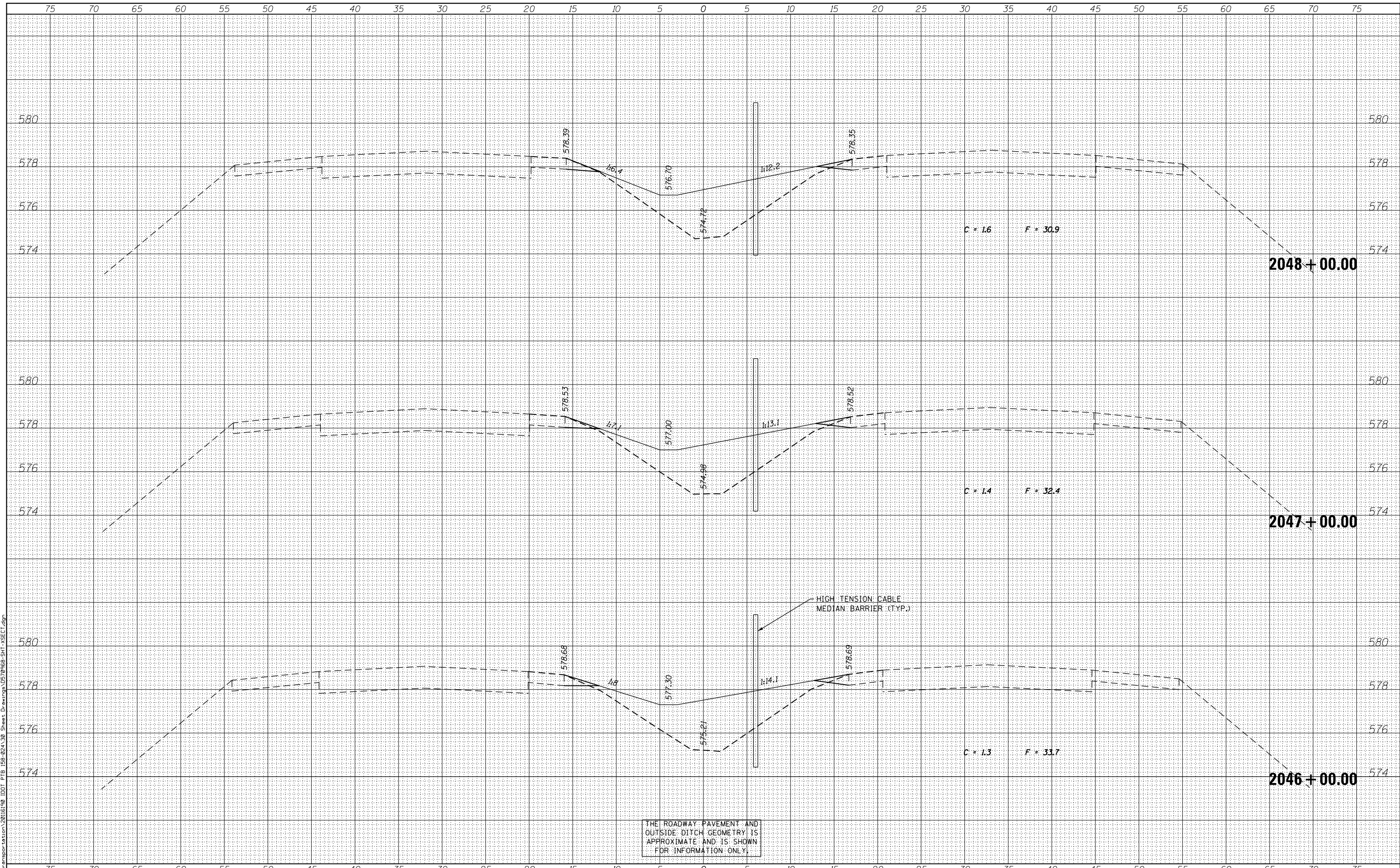




DATE	
BY	
FINAL SURVEY NO.	
SURVEYED PLOTTED AREAS CHECKED	
NOTE BOOK	
TEMPLATE	
AREAS CHECKED	

DATE	
BY	
ORIGINAL SURVEY NO.	
SURVEYED PLOTTED AREAS CHECKED	
NOTE BOOK	
TEMPLATE	
AREAS CHECKED	

FILE NAME = J:\Transportation\2016\159 DOT PB 158-024-30 Sheet Drawings\0570966-SHT-XSECT.dgn



THE ROADWAY PAVEMENT AND OUTSIDE DITCH GEOMETRY IS APPROXIMATE AND IS SHOWN FOR INFORMATION ONLY.



USER NAME = Mfe1tz	DESIGNED - JWC	REvised -
	DRAWN - JWC	REvised -
PLOT SCALE = 10.0000' / in.	CHECKED - JDS/MJF	REvised -
PLOT DATE = 7/31/2012	DATE - 8-03-2012	REvised -

STATE OF ILLINOIS  
DEPARTMENT OF TRANSPORTATION

CROSS SECTIONS  
F.A.I. 74

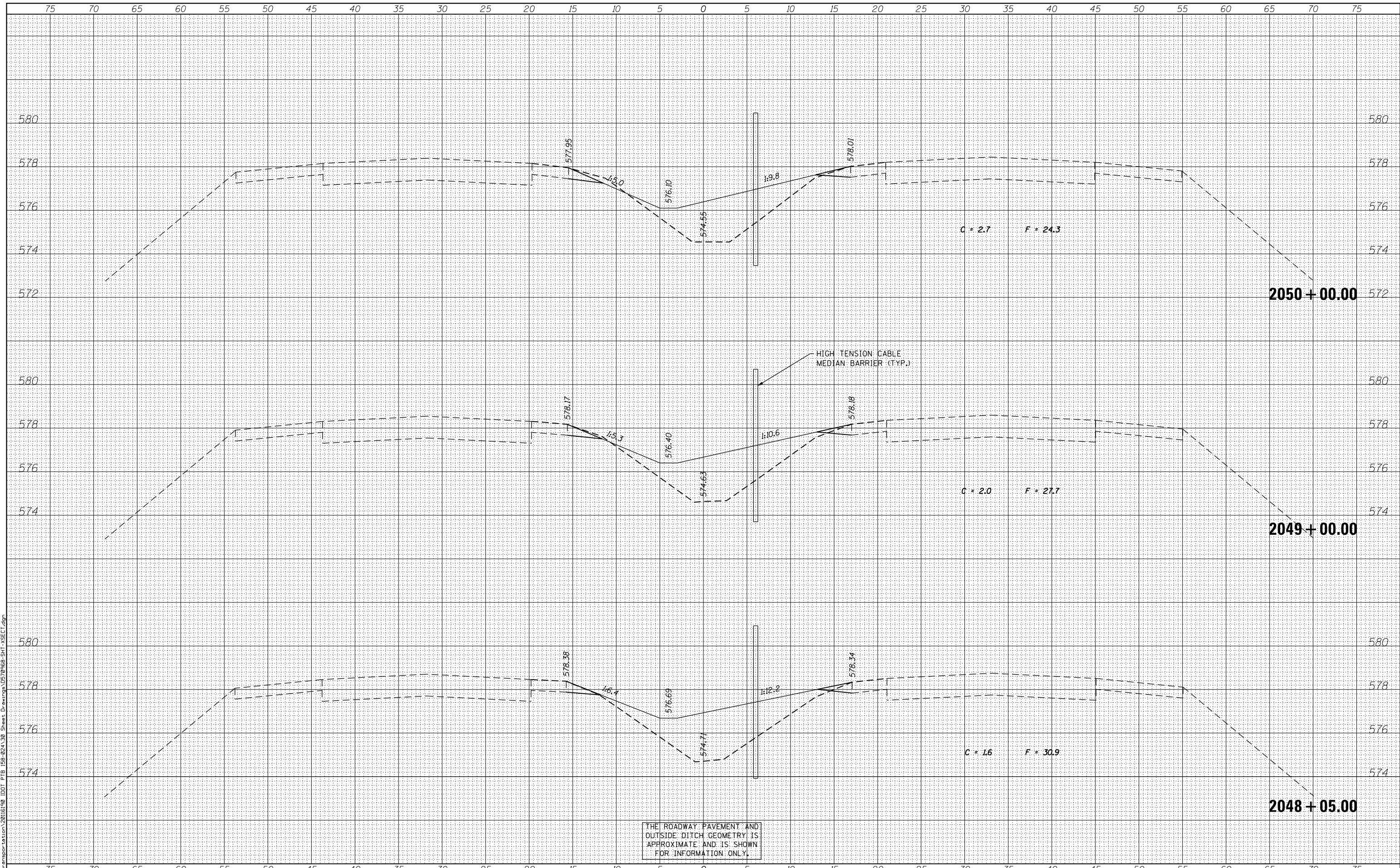
SCALE: 1"=25' (H)  
1"=2' (V) SHEET 85 OF 161 SHEETS STA. 2046+00.00 TO STA. 2048+00.00

F.A.I. RTE.	SECTION	COUNTY	TOTAL SHEETS	SHEET NO.
74	MEDIAN CABLE 2012-3	VERMILION	232	156
CONTRACT NO. 70968			ILLINOIS FED. AID PROJECT	

DATE	
BY	
SURVEYED	
PLOTTED	
TEMPLATE	
AREAS	
CHECKED	
FINAL SURVEY	
NOTE BOOK	
NO.	

DATE	
BY	
SURVEYED	
PLOTTED	
TEMPLATE	
AREAS	
CHECKED	
ORIGINAL SURVEY	
NOTE BOOK	
NO.	

FILE NAME = J:\Transportation\2011\1519\DOT\_P1B\_15B-024\_15B\_Sheet\_Drawings\0570966-SHT-XSECT.dgn



THE ROADWAY PAVEMENT AND OUTSIDE DITCH GEOMETRY IS APPROXIMATE AND IS SHOWN FOR INFORMATION ONLY.



USER NAME = Mfeitz	DESIGNED - JWC	REVISED -
	DRAWN - JWC	REVISED -
PLOT SCALE = 10.0000' / in.	CHECKED - JDS/MJF	REVISED -
PLOT DATE = 7/31/2012	DATE - 8-03-2012	REVISED -

STATE OF ILLINOIS  
DEPARTMENT OF TRANSPORTATION

CROSS SECTIONS  
F.A.I. 74

SCALE: 1"=25' (H)  
1"=2' (V) SHEET 86 OF 161 SHEETS STA. 2048+05.00 TO STA. 2050+00.00

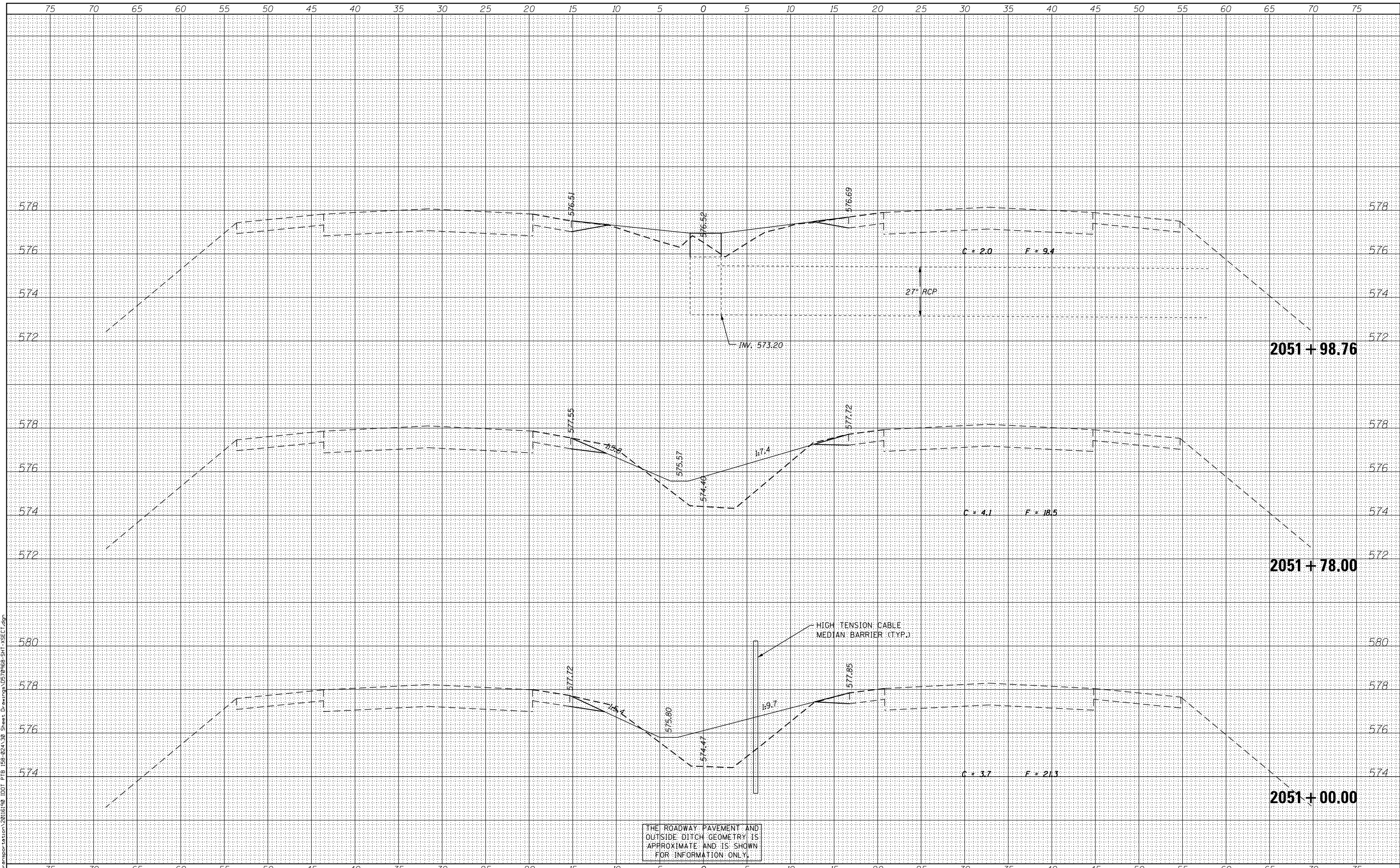
F.A.I. RTE.	SECTION	COUNTY	TOTAL SHEETS	SHEET NO.
74	MEDIAN CABLE 2012-3	VERMILION	232	157
			CONTRACT NO. 70968	
ILLINOIS FED. AID PROJECT				



DATE	
BY	
FINAL SURVEY NO.	
SURVEYED PLOTTED AREAS CHECKED	
NOTE BOOK NO.	
TEMPLATE AREAS CHECKED	

DATE	
BY	
ORIGINAL SURVEY NO.	
SURVEYED PLOTTED AREAS CHECKED	
NOTE BOOK NO.	
TEMPLATE AREAS CHECKED	

FILE NAME = J:\Transportation\2011\1198 [DOT] P1B [08-024] 130 Sheet Drawings\05\0966-SHT-XSECT.dgn



USER NAME = Mfoltz  
 PLOT SCALE = 10.0000' / in.  
 PLOT DATE = 7/31/2012

DESIGNED - JWC  
 DRAWN - JWC  
 CHECKED - JDS/MJF  
 DATE - 8-03-2012

REVISED -  
 REVISED -  
 REVISED -  
 REVISED -

STATE OF ILLINOIS  
 DEPARTMENT OF TRANSPORTATION

CROSS SECTIONS  
 F.A.I. 74

SCALE: 1"=25' (H)  
 1"=2' (V) SHEET 87 OF 161 SHEETS STA. 2051+00.00 TO STA. 2051+98.76

F.A.I. RTE.	SECTION	COUNTY	TOTAL SHEETS	SHEET NO.
74	MEDIAN CABLE 2012-3	VERMILION	232	158
			CONTRACT NO. 70968	

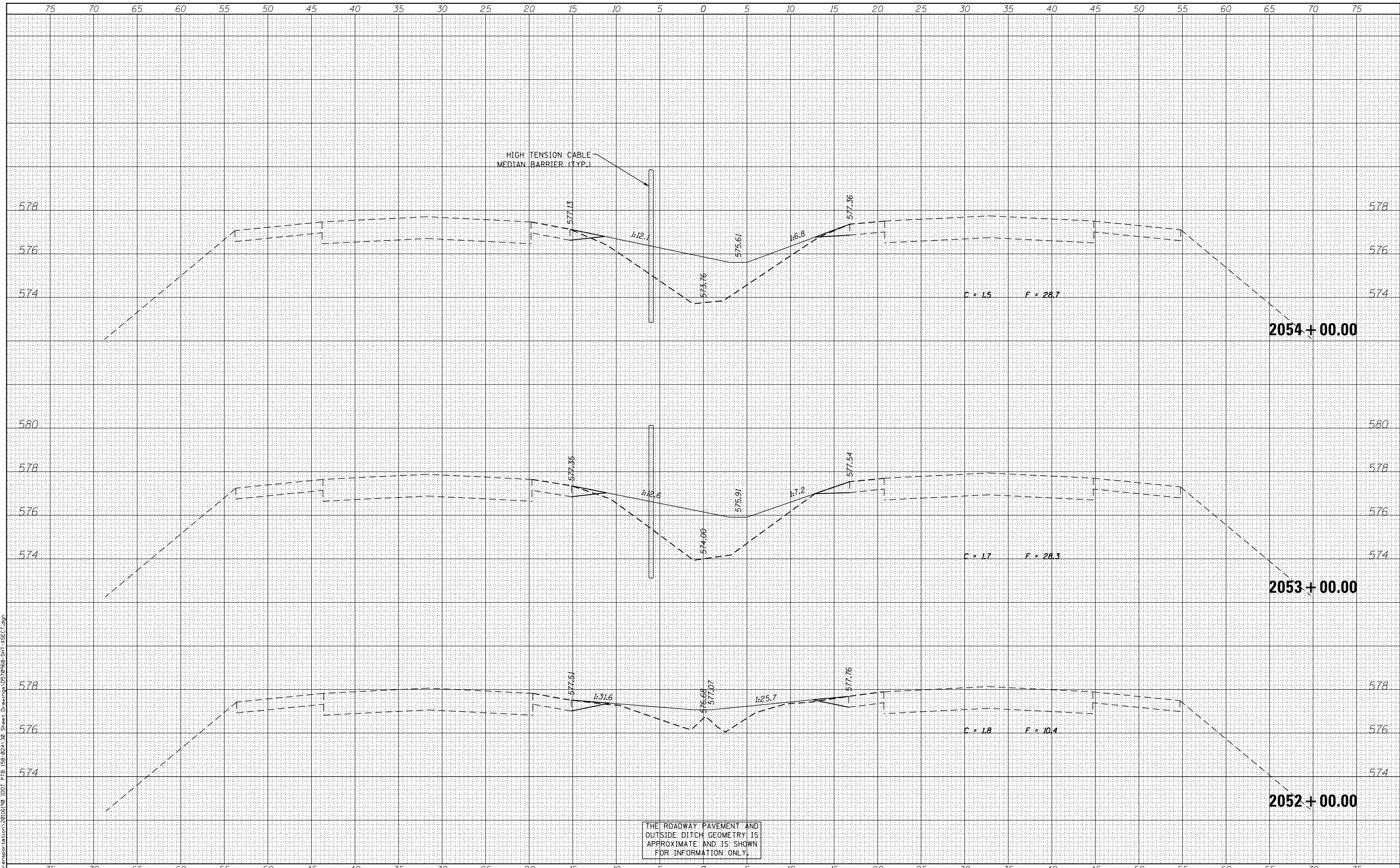
ILLINOIS FED. AID PROJECT



DATE	
BY	
FINAL SURVEY	
SURVEYED	
PLOTTED	
TEMPLATE	
NOTE BOOK	
AREAS CHECKED	
NO.	

DATE	
BY	
ORIGINAL SURVEY	
SURVEYED	
PLOTTED	
TEMPLATE	
NOTE BOOK	
AREAS CHECKED	
NO.	

FILE NAME = J:\Transportation\2011\1519 DDT P1B 15B-024-130 Sheet Drawings\0570966-SHT-XSECT.dgn



THE ROADWAY PAVEMENT AND OUTSIDE DITCH GEOMETRY IS APPROXIMATE AND IS SHOWN FOR INFORMATION ONLY.



USER NAME = Mfeitz  
 DESIGNED - JWC  
 DRAWN - JWC  
 CHECKED - JDS/MJF  
 DATE - 8-03-2012

REVISIONS  
 REVISED -  
 REVISED -  
 REVISED -  
 REVISED -

STATE OF ILLINOIS  
 DEPARTMENT OF TRANSPORTATION

CROSS SECTIONS  
 F.A.I. 74

SCALE: 1"=25' (H)  
 1"=2' (V) SHEET 88 OF 161 SHEETS STA. 2052+00.00 TO STA. 2054+00.00

F.A.I. RTE.	SECTION	COUNTY	TOTAL SHEETS	SHEET NO.
74	MEDIAN CABLE 2012-3	VERMILION	232	159
			CONTRACT NO. 70968	

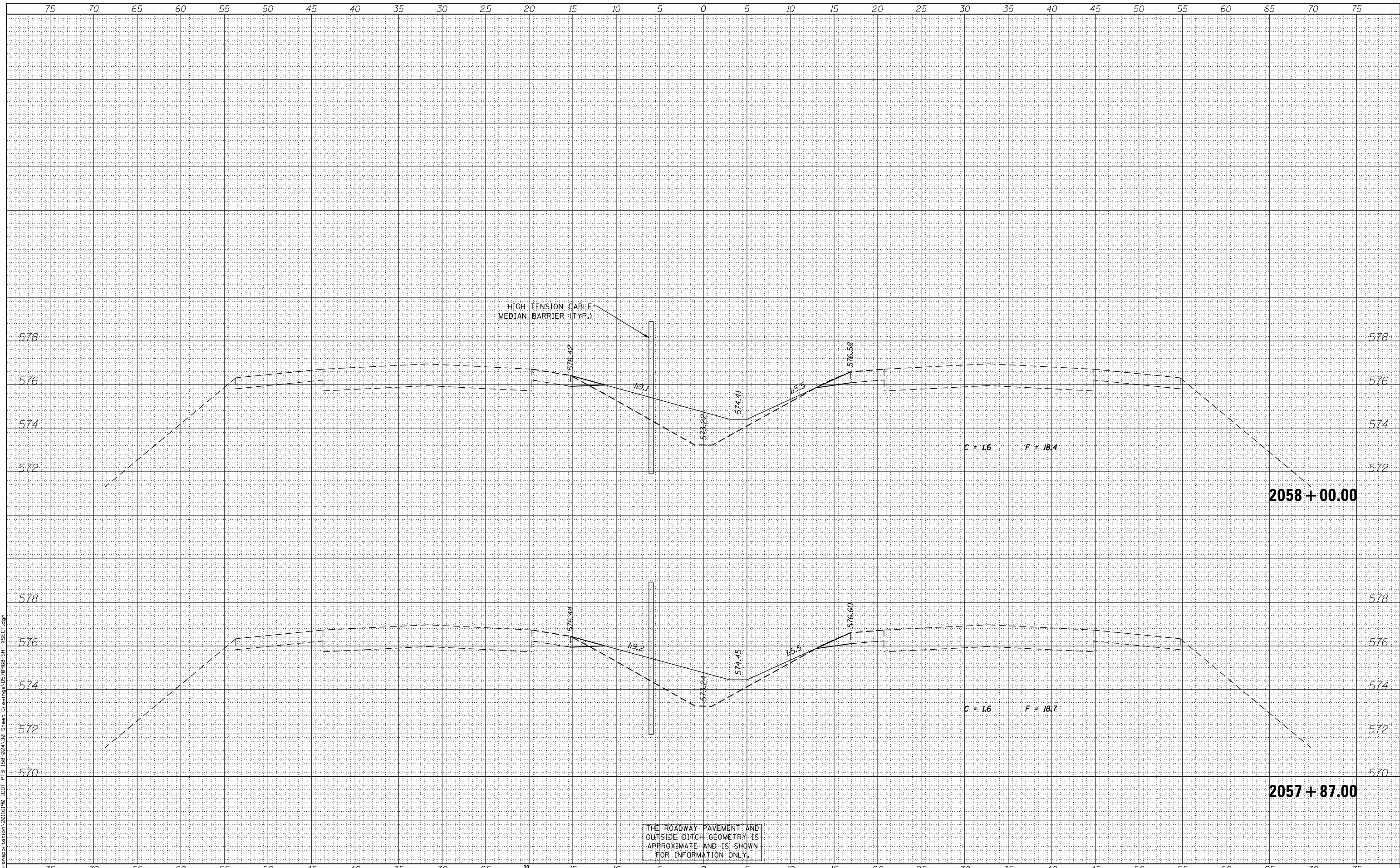
ILLINOIS FED. AID PROJECT



DATE	
BY	
SURVEYED	
PLOTTED	
TEMPLATE	
AREAS CHECKED	
FINAL SURVEY NO.	
NOTE BOOK NO.	
AREAS CHECKED	

DATE	
BY	
SURVEYED	
PLOTTED	
TEMPLATE	
AREAS CHECKED	
ORIGINAL SURVEY NO.	
NOTE BOOK NO.	
AREAS CHECKED	

FILE NAME = J:\Transportation\2011\1519 DOT PB 158-024-130 Sheet Drawings\0570966-SHT-XSECT.dgn



THE ROADWAY PAVEMENT AND OUTSIDE DITCH GEOMETRY IS APPROXIMATE AND IS SHOWN FOR INFORMATION ONLY.



USER NAME = Mfe1tz	DESIGNED - JWC	REvised -
	DRAWN - JWC	REvised -
PLOT SCALE = 10.0000' / in.	CHECKED - JDS/MJF	REvised -
PLOT DATE = 7/31/2012	DATE - 8-03-2012	REvised -

STATE OF ILLINOIS  
DEPARTMENT OF TRANSPORTATION

CROSS SECTIONS  
F.A.I. 74

SCALE: 1"=25' (H)  
1"=2' (V) SHEET 90 OF 161 SHEETS STA. 2057+87.00 TO STA. 2058+00.00

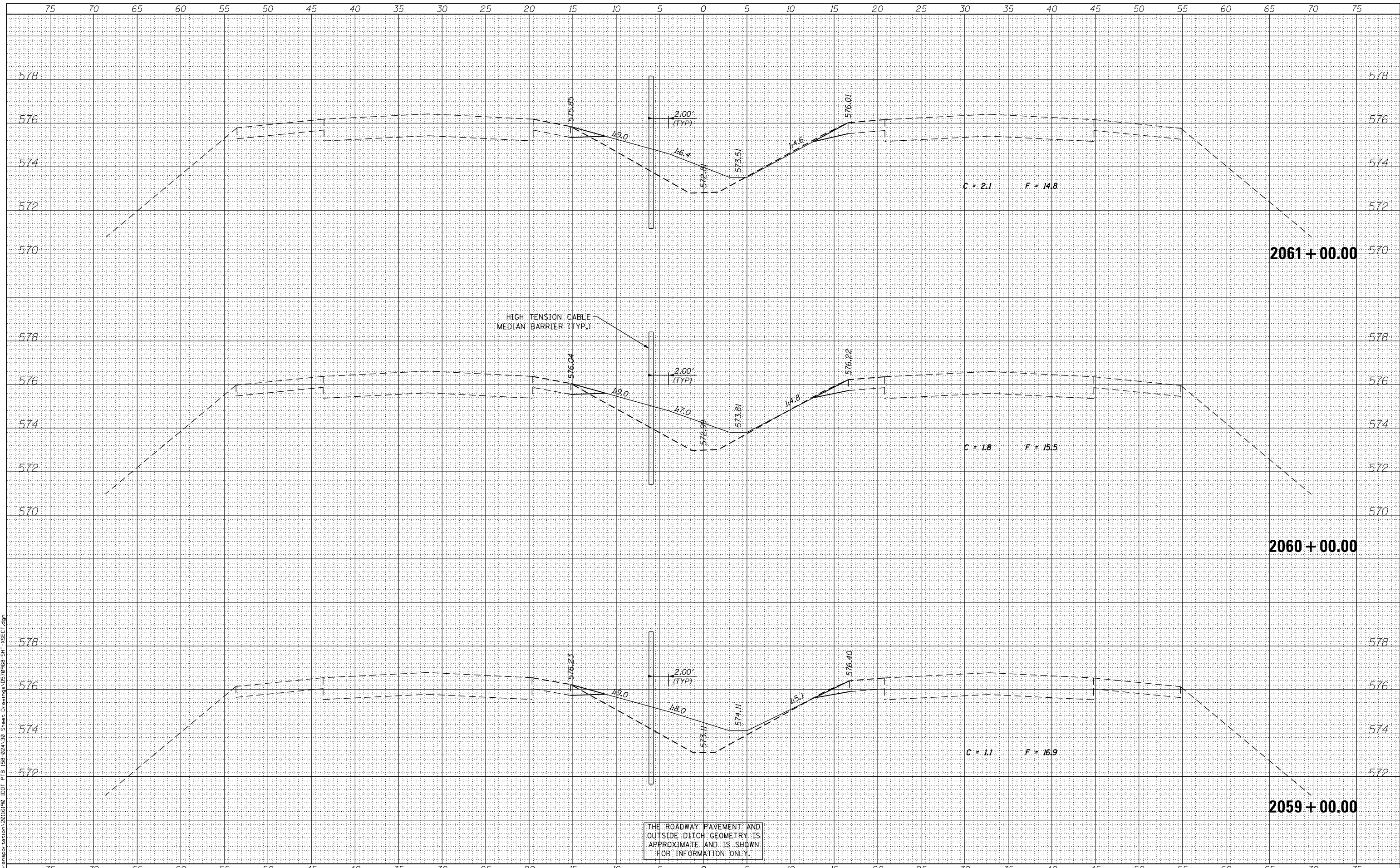
F.A.I. RTE.	SECTION	COUNTY	TOTAL SHEETS	SHEET NO.
74	MEDIAN CABLE 2012-3	VERMILION	232	161
			CONTRACT NO. 70968	

ILLINOIS FED. AID PROJECT

DATE	
BY	
SURVEYED	
PLOTTED	
TEMPLATE	
AREAS	
CHECKED	
FINAL SURVEY	
NOTE BOOK	
NO.	

DATE	
BY	
SURVEYED	
PLOTTED	
TEMPLATE	
AREAS	
CHECKED	
ORIGINAL SURVEY	
NOTE BOOK	
NO.	

FILE NAME = J:\Transportation\2011\1198 [DOT] P1B [98-024] 130 Sheet Drawings\05\9866-SHT-XSECT.dgn



USER NAME = Mfe1tz	DESIGNED - JWC	REVISED -
	DRAWN - JWC	REVISED -
PLOT SCALE = 10.0000' / in.	CHECKED - JDS/MJF	REVISED -
PLOT DATE = 7/31/2012	DATE - 8-03-2012	REVISED -

**STATE OF ILLINOIS  
DEPARTMENT OF TRANSPORTATION**

**CROSS SECTIONS  
F.A.I. 74**

SCALE: 1"=25' (H)  
1"=2' (V) SHEET 91 OF 161 SHEETS STA. 2059+00.00 TO STA. 2061+00.00

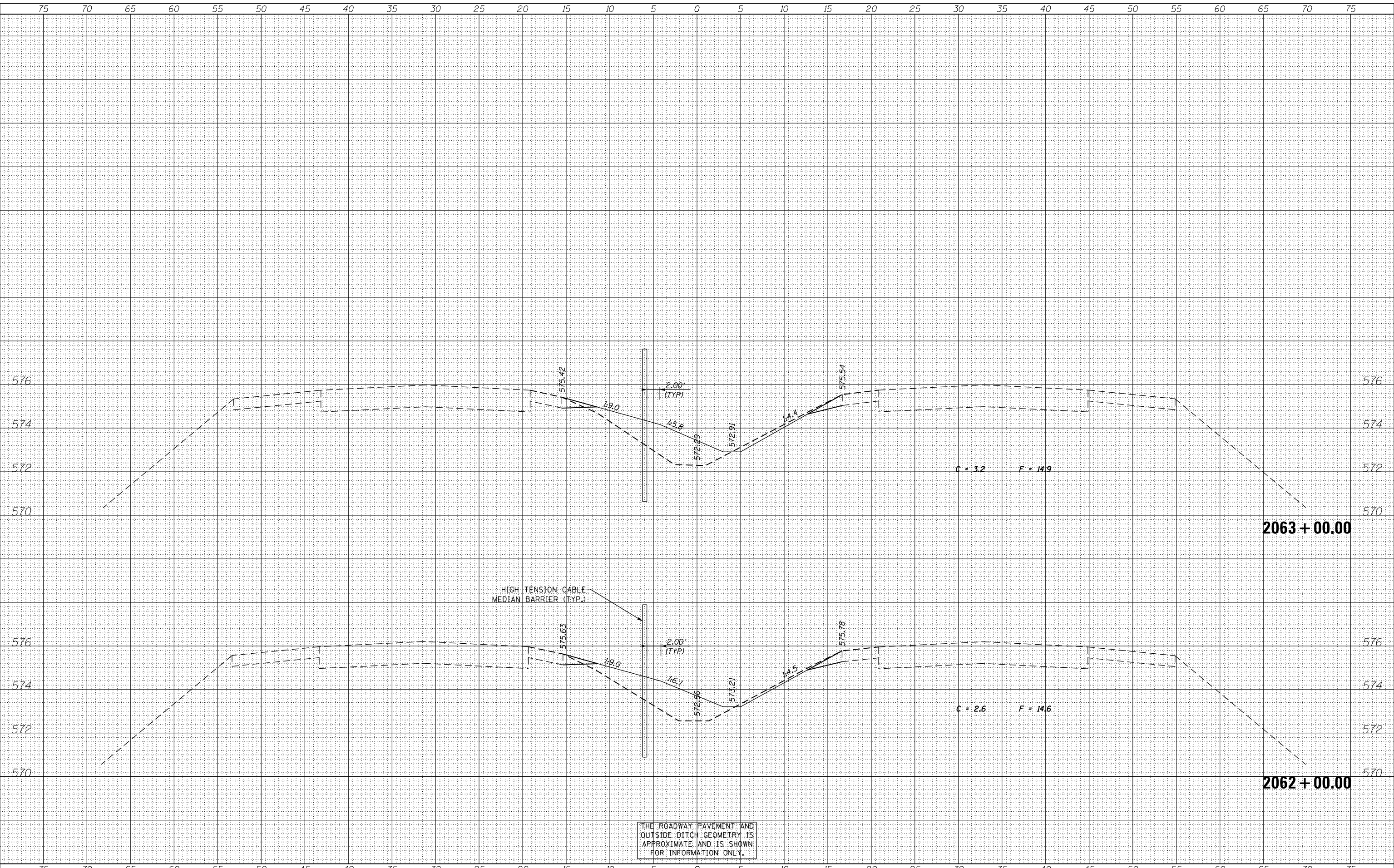
F.A.I. RTE.	SECTION	COUNTY	TOTAL SHEETS	SHEET NO.
74	MEDIAN CABLE 2012-3	VERMILION	232	162
			CONTRACT NO. 70968	
ILLINOIS FED. AID PROJECT				



DATE	
BY	
SURVEYED	
PLOTTED	
TEMPLATE	
AREAS	
CHECKED	
FINAL SURVEY	
NOTE BOOK	
NO.	

DATE	
BY	
SURVEYED	
PLOTTED	
TEMPLATE	
AREAS	
CHECKED	
ORIGINAL SURVEY	
NOTE BOOK	
NO.	

FILE NAME = J:\Transportation\2011\1519 DOT PB 158-024-130 Sheet Drawings\05\9868-SHT-XSECT.dgn



USER NAME = Mfe1tz	DESIGNED - JWC	REVISED -
	DRAWN - JWC	REVISED -
PLOT SCALE = 10.0000' / in.	CHECKED - JDS/MJF	REVISED -
PLOT DATE = 7/31/2012	DATE - 8-03-2012	REVISED -

STATE OF ILLINOIS  
DEPARTMENT OF TRANSPORTATION

CROSS SECTIONS  
F.A.I. 74

SCALE: 1"=25' (H)  
1"=2' (V) SHEET 92 OF 161 SHEETS STA. 2062+00.00 TO STA. 2063+00.00

F.A.I. RTE.	SECTION	COUNTY	TOTAL SHEETS	SHEET NO.
74	MEDIAN CABLE 2012-3	VERMILION	232	163
			CONTRACT NO. 70968	

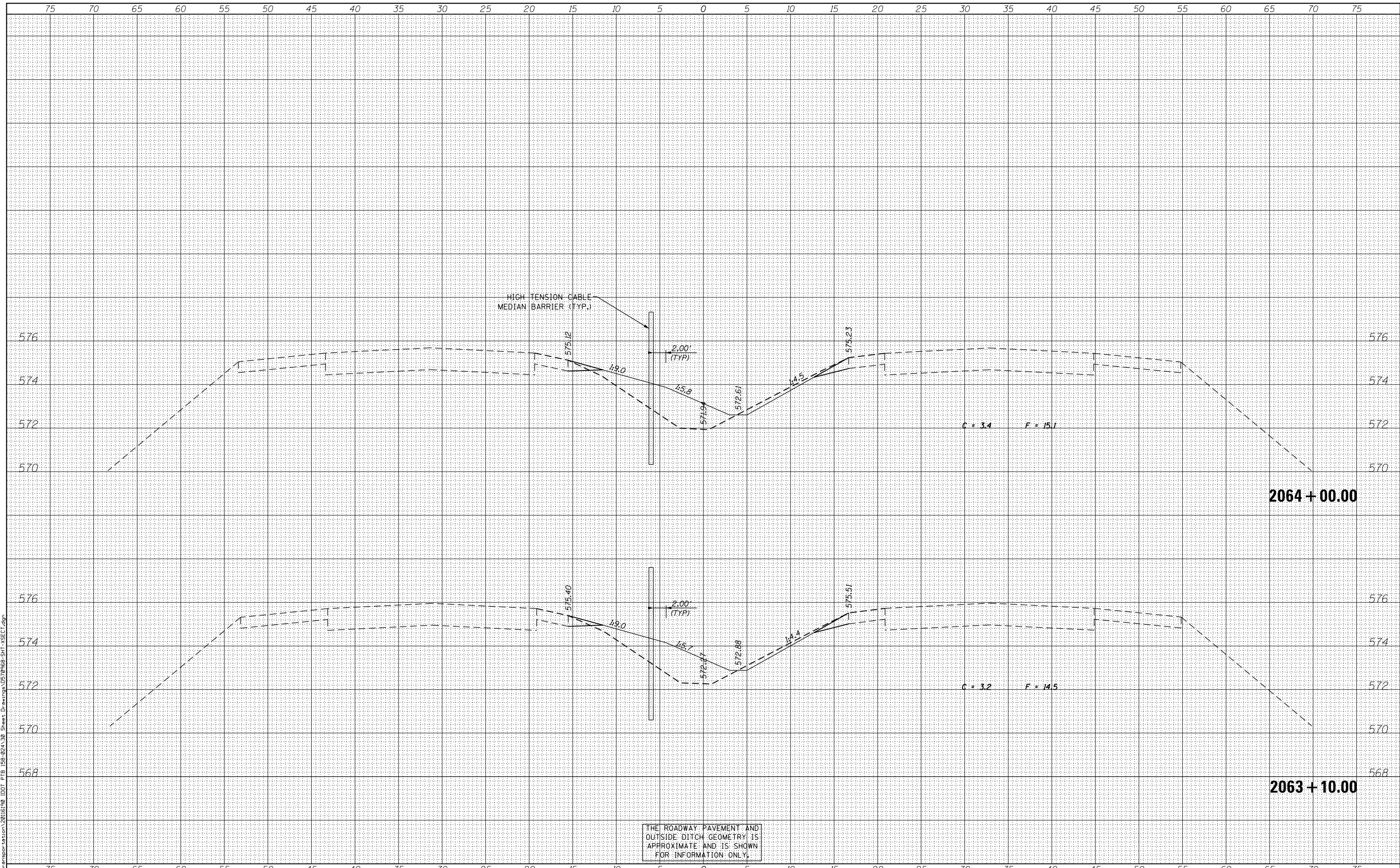
ILLINOIS FED. AID PROJECT



DATE	
BY	
SURVEYED	
PLOTTED	
TEMPLATE	
AREAS CHECKED	
FINAL SURVEY NO.	
NOTE BOOK NO.	
AREAS CHECKED	

DATE	
BY	
SURVEYED	
PLOTTED	
TEMPLATE	
AREAS CHECKED	
ORIGINAL SURVEY NO.	
NOTE BOOK NO.	
AREAS CHECKED	

FILE NAME = J:\Transportation\2011\15198 DOT PB 08-024-30 Sheet Drawings\0570986-SHT-XSECT.dgn



THE ROADWAY PAVEMENT AND OUTSIDE DITCH GEOMETRY IS APPROXIMATE AND IS SHOWN FOR INFORMATION ONLY.



USER NAME = Mfe1tz  
 DESIGNED - JWC  
 DRAWN - JWC  
 CHECKED - JDS/MJF  
 DATE - 8-03-2012

REVISIED -  
 REVISIED -  
 REVISIED -  
 REVISIED -

STATE OF ILLINOIS  
 DEPARTMENT OF TRANSPORTATION

CROSS SECTIONS  
 F.A.I. 74

SCALE: 1"=25' (H)  
 1"=2' (V) SHEET 93 OF 161 SHEETS STA. 2063+10.00 TO STA. 2064+00.00

F.A.I. RTE.	SECTION	COUNTY	TOTAL SHEETS	SHEET NO.
74	MEDIAN CABLE 2012-3	VERMILION	232	164
			CONTRACT NO. 70968	

ILLINOIS FED. AID PROJECT

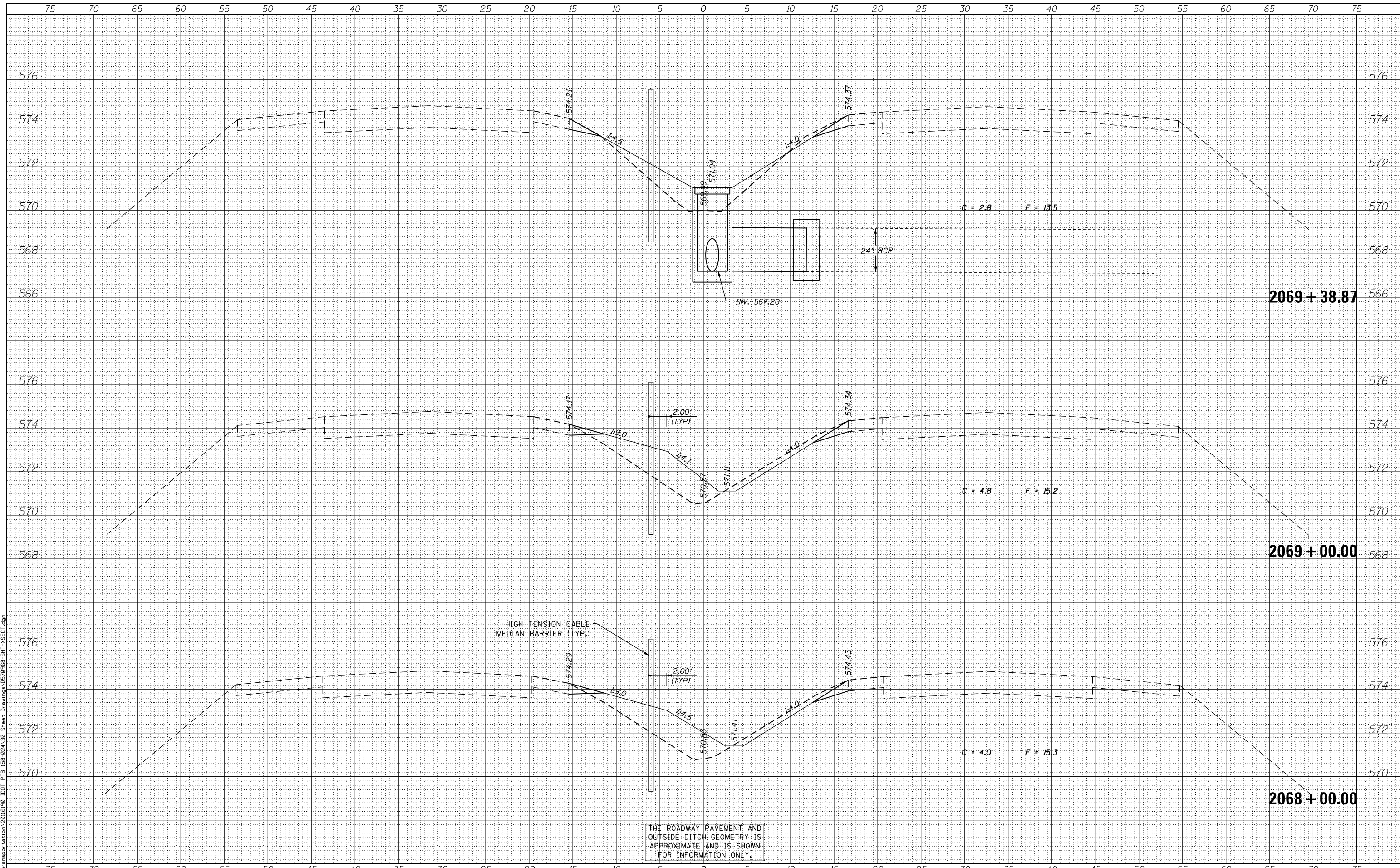




DATE	
BY	
SURVEYED	
PLOTTED	
TEMPLATE	
AREAS	
CHECKED	
FINAL SURVEY	
NOTE BOOK	
NO.	

DATE	
BY	
SURVEYED	
PLOTTED	
TEMPLATE	
AREAS	
CHECKED	
ORIGINAL SURVEY	
NOTE BOOK	
NO.	

FILE NAME = J:\Transportation\20161519 DOT PB 198-024-30 Sheet Drawings\05191986-SHT-XSECT.dgn



THE ROADWAY PAVEMENT AND OUTSIDE DITCH GEOMETRY IS APPROXIMATE AND IS SHOWN FOR INFORMATION ONLY.



USER NAME = Mfe1tz	DESIGNED - JWC	REVISED -
	DRAWN - JWC	REVISED -
PLOT SCALE = 10.0000' / in.	CHECKED - JDS/MJF	REVISED -
PLOT DATE = 7/31/2012	DATE - 8-03-2012	REVISED -

STATE OF ILLINOIS  
DEPARTMENT OF TRANSPORTATION

CROSS SECTIONS  
F.A.I. 74

SCALE: 1"=25' (H)  
1"=2' (V) SHEET 96 OF 161 SHEETS STA. 2068+00.00 TO STA. 2069+38.87

F.A.I. RTE.	SECTION	COUNTY	TOTAL SHEETS	SHEET NO.
74	MEDIAN CABLE 2012-3	VERMILION	232	167
			CONTRACT NO. 70968	

ILLINOIS FED. AID PROJECT



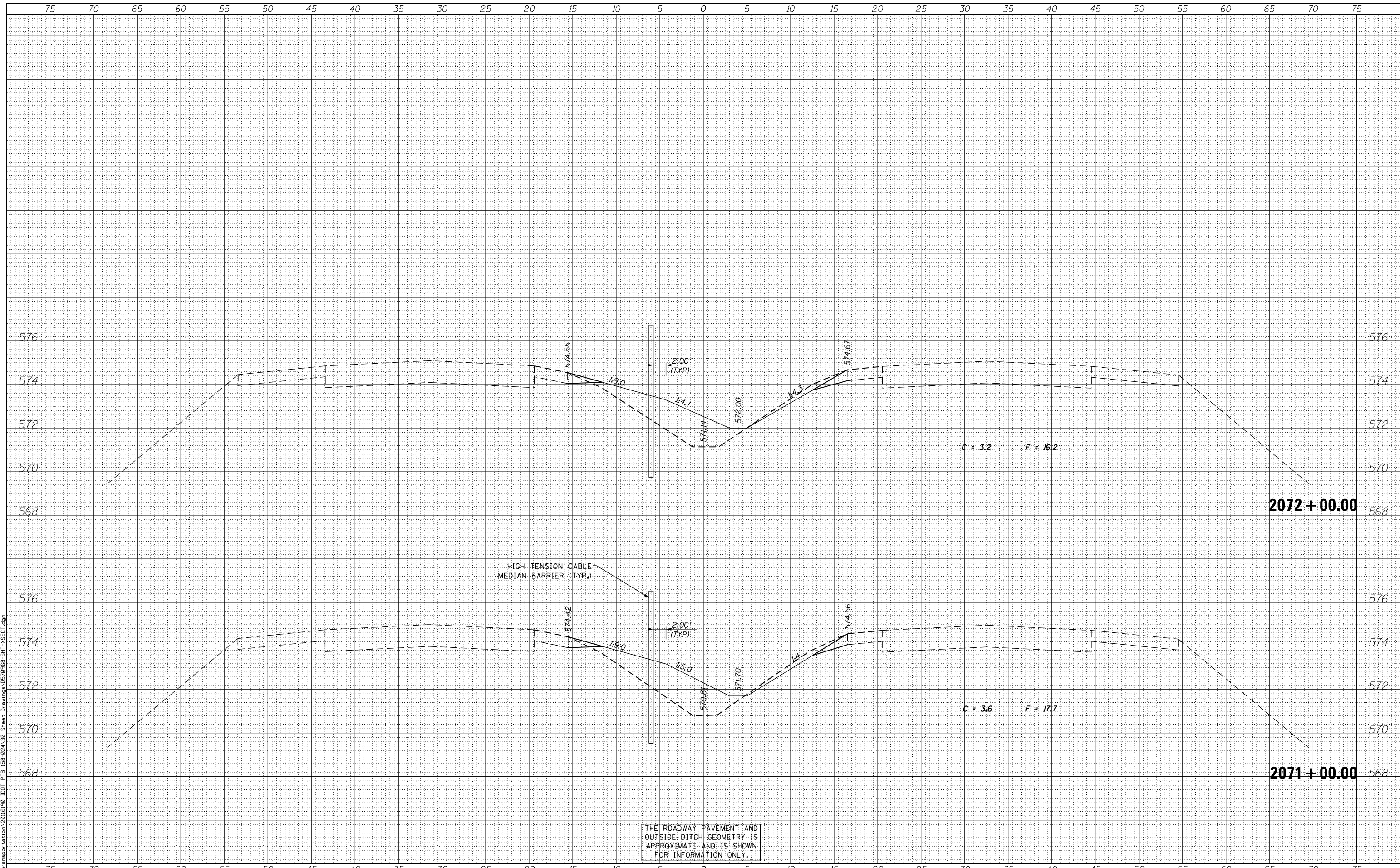




DATE	
BY	
SURVEYED	
PLOTTED	
TEMPLATE	
AREAS CHECKED	
FINAL SURVEY NO.	
NOTE BOOK NO.	
AREAS CHECKED	

DATE	
BY	
SURVEYED	
PLOTTED	
TEMPLATE	
AREAS CHECKED	
ORIGINAL SURVEY NO.	
NOTE BOOK NO.	
AREAS CHECKED	

FILE NAME = J:\Transportation\2011\1519 DDT P1B 15B-024-130 Sheet Drawings\0570966-SHT-XSECT.dgn



USER NAME = Mfe1tz  
 DESIGNED - JWC  
 DRAWN - JWC  
 CHECKED - JDS/MJF  
 DATE - 8-03-2012

REVISIED -  
 REVISIED -  
 REVISIED -  
 REVISIED -

STATE OF ILLINOIS  
 DEPARTMENT OF TRANSPORTATION

CROSS SECTIONS  
 F.A.I. 74

SCALE: 1"=25' (H)  
 1"=2' (V) SHEET 98 OF 161 SHEETS STA. 2071+00.00 TO STA. 2072+00.00

F.A.I. RTE.	SECTION	COUNTY	TOTAL SHEETS	SHEET NO.
74	MEDIAN CABLE 2012-3	VERMILION	232	169
			CONTRACT NO. 70968	

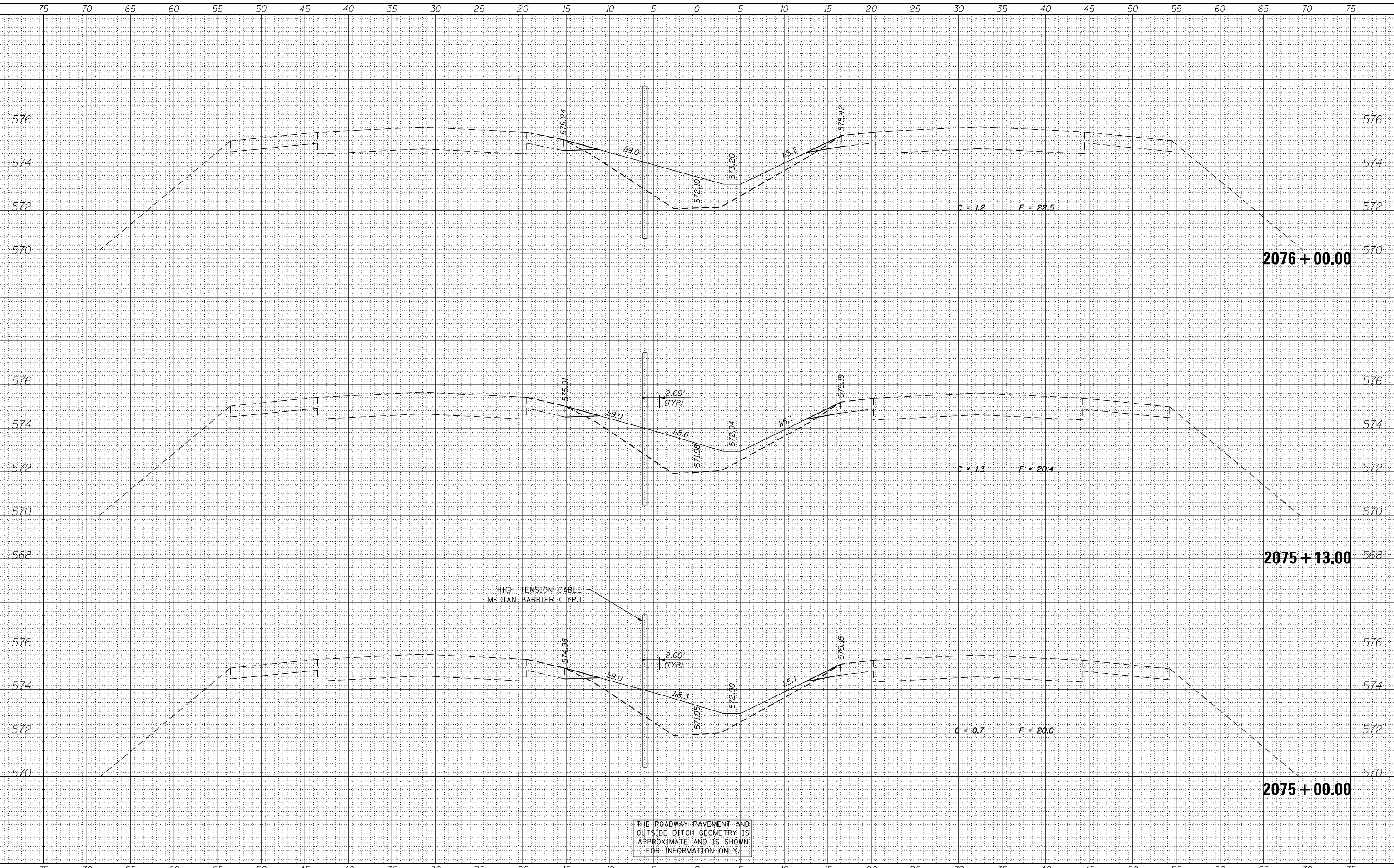
ILLINOIS FED. AID PROJECT



DATE	
BY	
SURVEYED	
PLOTTED	
TEMPLATE	
AREAS	
CHECKED	
FINAL SURVEY	
NOTE BOOK	
NO.	

DATE	
BY	
SURVEYED	
PLOTTED	
TEMPLATE	
AREAS	
CHECKED	
ORIGINAL SURVEY	
NOTE BOOK	
NO.	

FILE NAME = J:\Transportation\20161519 DOT PB 198-024-30 Sheet Drawings\05191986-SHT-XSECT.dgn



THE ROADWAY PAVEMENT AND OUTSIDE-DITCH GEOMETRY IS APPROXIMATE AND IS SHOWN FOR INFORMATION ONLY.



USER NAME = Mfe1tz  
 DESIGNED - JWC  
 DRAWN - JWC  
 CHECKED - JDS/MJF  
 DATE - 8-03-2012

REVISIED -  
 REVISIED -  
 REVISIED -  
 REVISIED -

STATE OF ILLINOIS  
 DEPARTMENT OF TRANSPORTATION

CROSS SECTIONS  
 F.A.I. 74

SCALE: 1"=25' (H)  
 1"=2' (V) SHEET 100 OF 161 SHEETS STA. 2075+00.00 TO STA. 2076+00.00

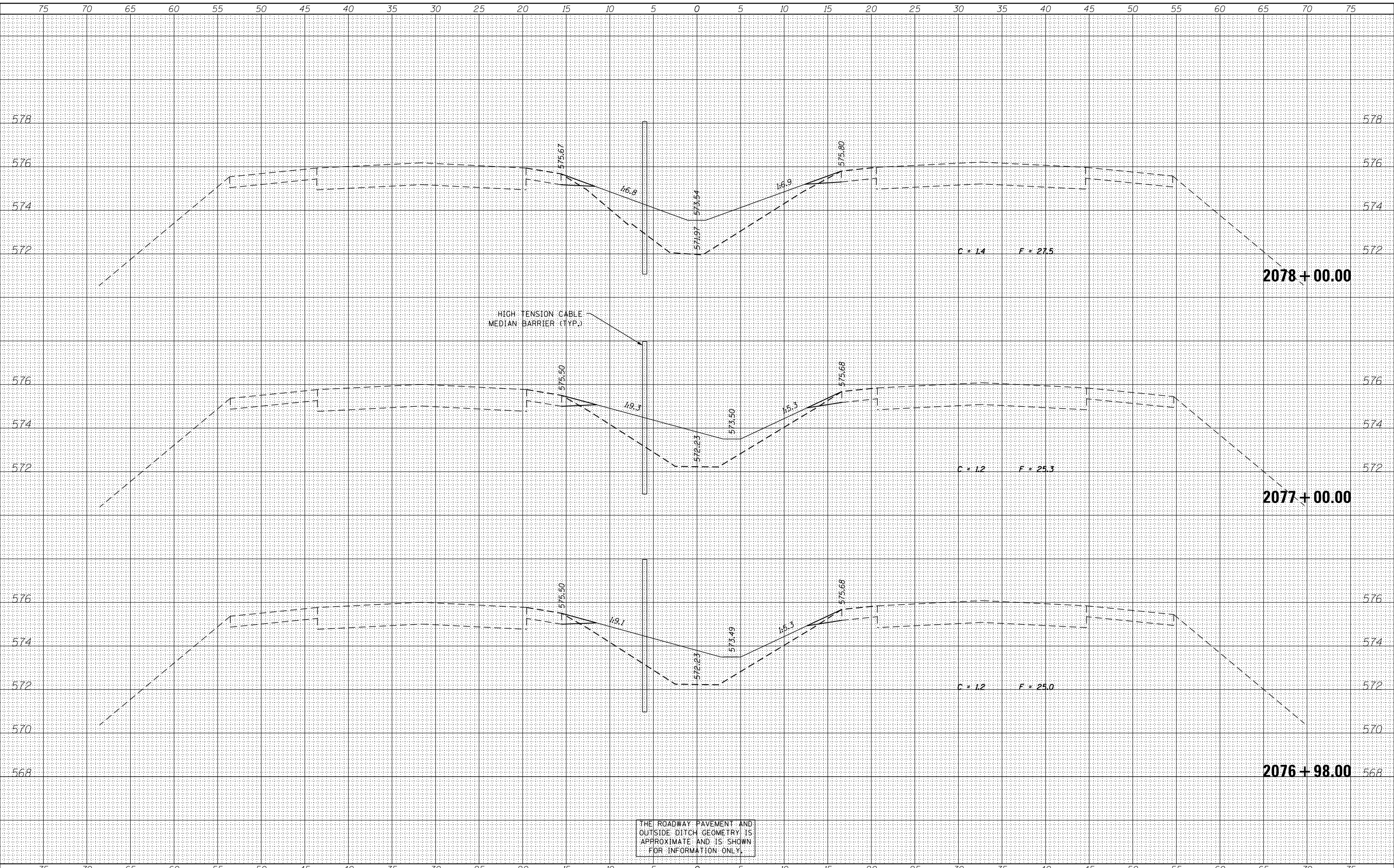
F.A.I. RTE.	SECTION	COUNTY	TOTAL SHEETS	SHEET NO.
74	MEDIAN CABLE 2012-3	VERMILION	232	171
			CONTRACT NO. 70968	

ILLINOIS FED. AID PROJECT

DATE	
BY	
ORIGINAL SURVEY	
SURVEYED	
PLOTTED	
TEMPLATE	
AREAS	
CHECKED	
NO.	

DATE	
BY	
ORIGINAL SURVEY	
SURVEYED	
PLOTTED	
TEMPLATE	
AREAS	
CHECKED	
NO.	

FILE NAME = J:\Transportation\2011\1198\DOT\_P1B\_198-024-130\_Sheet\_Drawings\0570986-SHT\_XSECT.dgn



THE ROADWAY PAVEMENT AND OUTSIDE DITCH GEOMETRY IS APPROXIMATE AND IS SHOWN FOR INFORMATION ONLY.



USER NAME = Mfe1tz  
 DESIGNED - JWC  
 DRAWN - JWC  
 CHECKED - JDS/MJF  
 DATE - 8-03-2012

REVISIED -  
 REVISIED -  
 REVISIED -  
 REVISIED -

STATE OF ILLINOIS  
 DEPARTMENT OF TRANSPORTATION

CROSS SECTIONS  
 F.A.I. 74

SCALE: 1"=25' (H)  
 1"=2' (V)  
 SHEET 101 OF 161 SHEETS  
 STA. 2076+98.00 TO STA. 2078+00.00

F.A.I. RTÉ.	SECTION	COUNTY	TOTAL SHEETS	SHEET NO.
74	MEDIAN CABLE 2012-3	VERMILION	232	172
			CONTRACT NO. 70968	

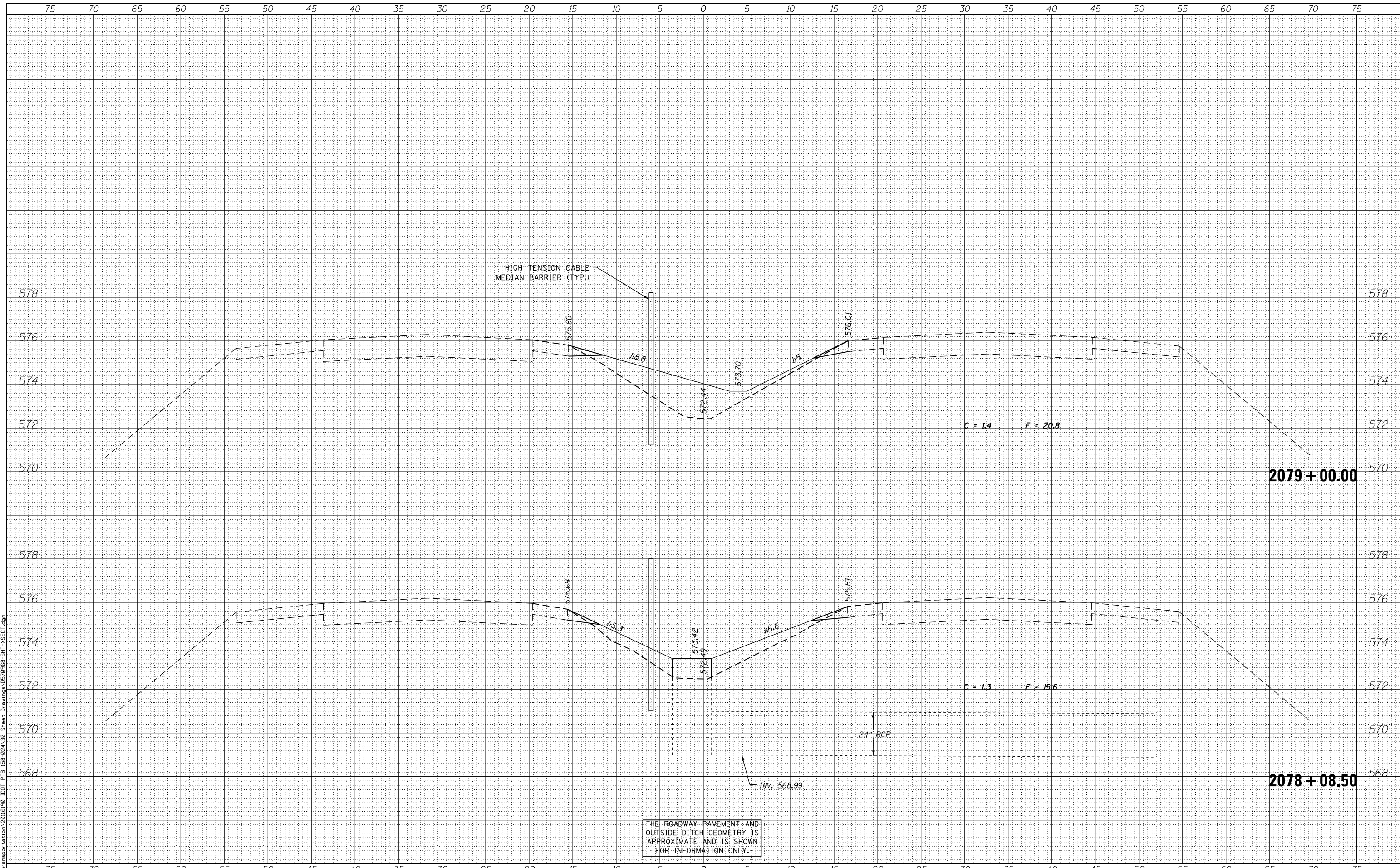
ILLINOIS FED. AID PROJECT



DATE	
BY	
FINISHED SURVEY	
PLOTTED TEMPLATE	
NOTE BOOK	
AREAS CHECKED	
NO.	

DATE	
BY	
ORIGINAL SURVEY	
PLOTTED TEMPLATE	
NOTE BOOK	
AREAS CHECKED	
NO.	

FILE NAME = J:\Transportation\2011\1159 DDT P1B 15B-024-130 Sheet Drawings\0570966-SHT-XSECT.dgn



THE ROADWAY PAVEMENT AND OUTSIDE DITCH GEOMETRY IS APPROXIMATE AND IS SHOWN FOR INFORMATION ONLY.



USER NAME = Mfe1tz	DESIGNED - JWC	REvised -
	DRAWN - JWC	REvised -
PLOT SCALE = 10.0000' / in.	CHECKED - JDS/MJF	REvised -
PLOT DATE = 7/31/2012	DATE - 8-03-2012	REvised -

STATE OF ILLINOIS  
DEPARTMENT OF TRANSPORTATION

CROSS SECTIONS  
F.A.I. 74

SCALE: 1"=25' (H)  
1"=2' (V) SHEET 102 OF 161 SHEETS STA. 2078+08.50 TO STA. 2079+00.00

F.A.I. RTE.	SECTION	COUNTY	TOTAL SHEETS	SHEET NO.
74	MEDIAN CABLE 2012-3	VERMILION	232	173
				CONTRACT NO. 70968

ILLINOIS FED. AID PROJECT

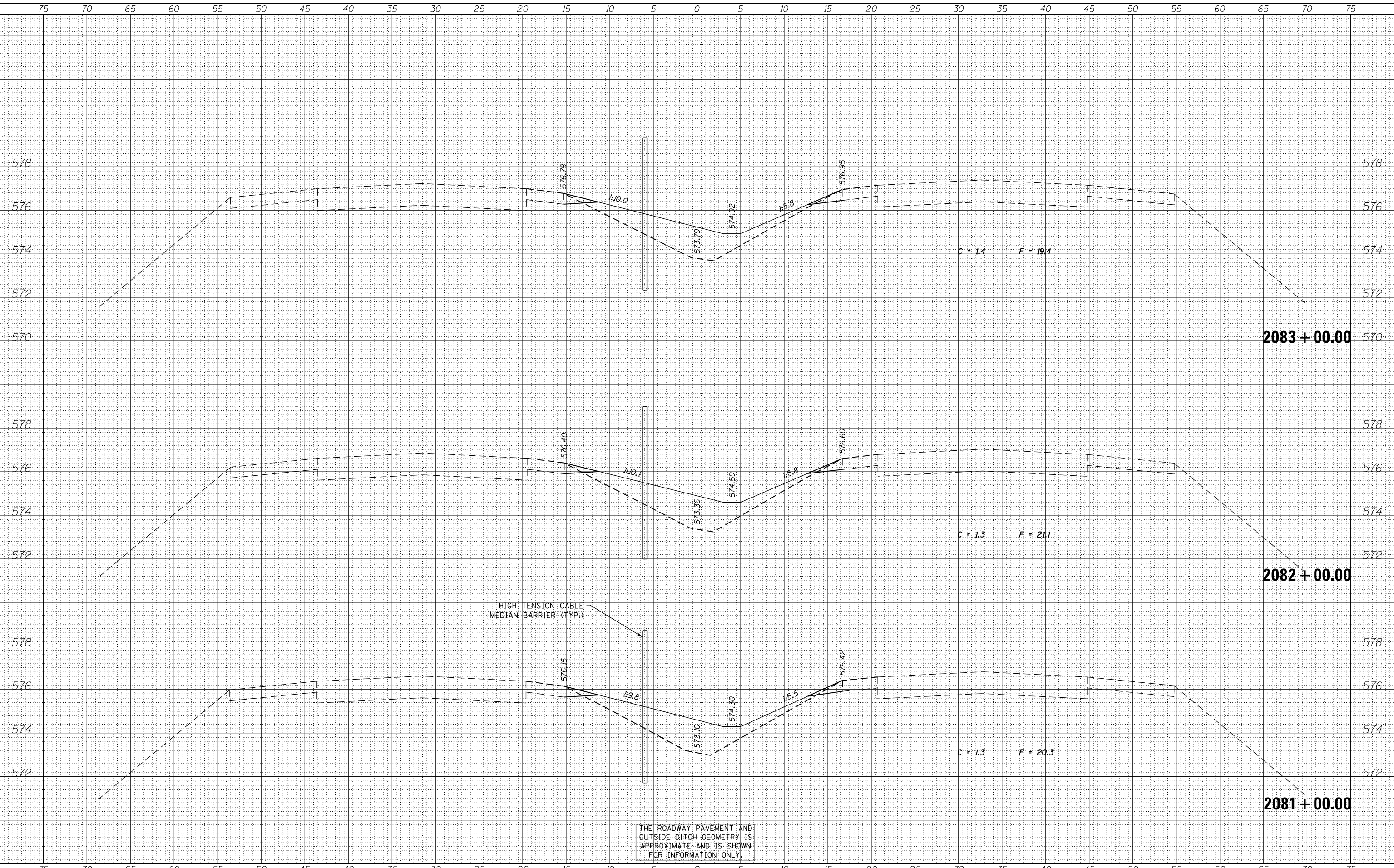




DATE	
BY	
SURVEYED	
PLOTTED	
TEMPLATE	
AREAS	
CHECKED	
FINAL SURVEY	
NOTE BOOK	
NO.	

DATE	
BY	
SURVEYED	
PLOTTED	
TEMPLATE	
AREAS	
CHECKED	
ORIGINAL SURVEY	
NOTE BOOK	
NO.	

FILE NAME = J:\Transportation\2011\1519 DDT P1B 15B-024-130 Sheet Drawings\0570966-SHT-XSECT.dgn



THE ROADWAY PAVEMENT AND OUTSIDE DITCH GEOMETRY IS APPROXIMATE AND IS SHOWN FOR INFORMATION ONLY.



USER NAME = Mfe1tz	DESIGNED - JWC	REVISD -
	DRAWN - JWC	REVISD -
PLOT SCALE = 10.0000' / in.	CHECKED - JDS/MJF	REVISD -
PLOT DATE = 7/31/2012	DATE - 8-03-2012	REVISD -

STATE OF ILLINOIS  
DEPARTMENT OF TRANSPORTATION

CROSS SECTIONS  
F.A.I. 74

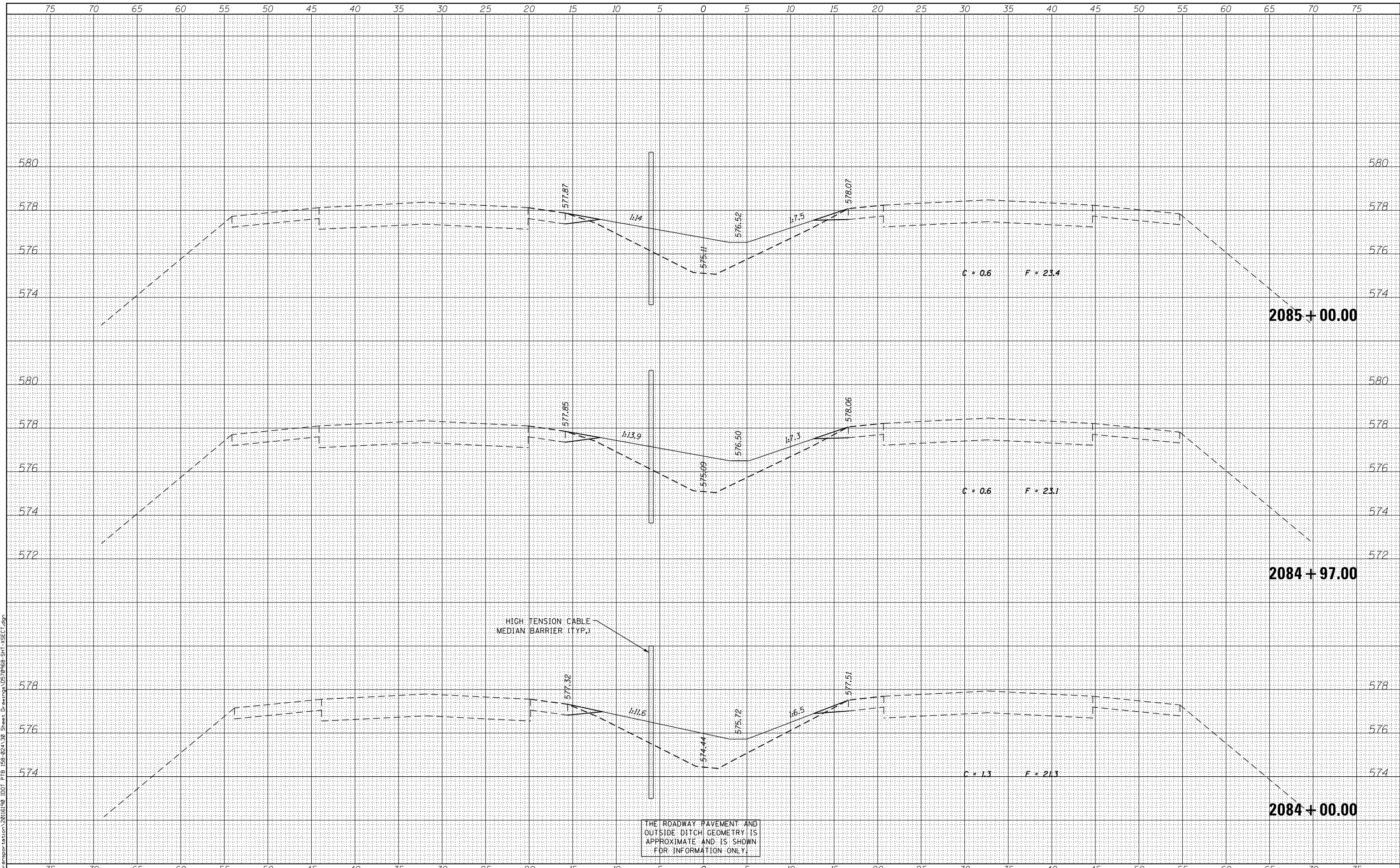
SCALE: 1"=25' (H)  
1"=2' (V) SHEET 104 OF 161 SHEETS STA. 2081+00.00 TO STA. 2083+00.00

F.A.I. RTE.	SECTION	COUNTY	TOTAL SHEETS	SHEET NO.
74	MEDIAN CABLE 2012-3	VERMILION	232	175
				CONTRACT NO. 70968
ILLINOIS FED. AID PROJECT				

DATE	
BY	
SURVEYED	
PLOTTED	
TEMPLATE	
AREAS	
CHECKED	
FINAL SURVEY	
NOTE BOOK	
NO.	

DATE	
BY	
SURVEYED	
PLOTTED	
TEMPLATE	
AREAS	
CHECKED	
ORIGINAL SURVEY	
NOTE BOOK	
NO.	

FILE NAME = J:\Transportation\2011\1198.DOT\FB-024-30 Sheet Drawings\05\9866-SHT-XSECT.dgn



THE ROADWAY PAVEMENT AND OUTSIDE DITCH GEOMETRY IS APPROXIMATE AND IS SHOWN FOR INFORMATION ONLY.



USER NAME = Mfe1tz  
 DESIGNED - JWC  
 DRAWN - JWC  
 CHECKED - JDS/MJF  
 DATE - 8-03-2012

REVISD -  
 REVISD -  
 REVISD -  
 REVISD -

STATE OF ILLINOIS  
 DEPARTMENT OF TRANSPORTATION

CROSS SECTIONS  
 F.A.I. 74

SCALE: 1"=25' (H)  
 1"=2' (V) SHEET 105 OF 161 SHEETS STA. 2084+00.00 TO STA. 2085+00.00

F.A.I. RTÉ.	SECTION	COUNTY	TOTAL SHEETS	SHEET NO.
74	MEDIAN CABLE 2012-3	VERMILION	232	176
			CONTRACT NO. 70968	

ILLINOIS FED. AID PROJECT





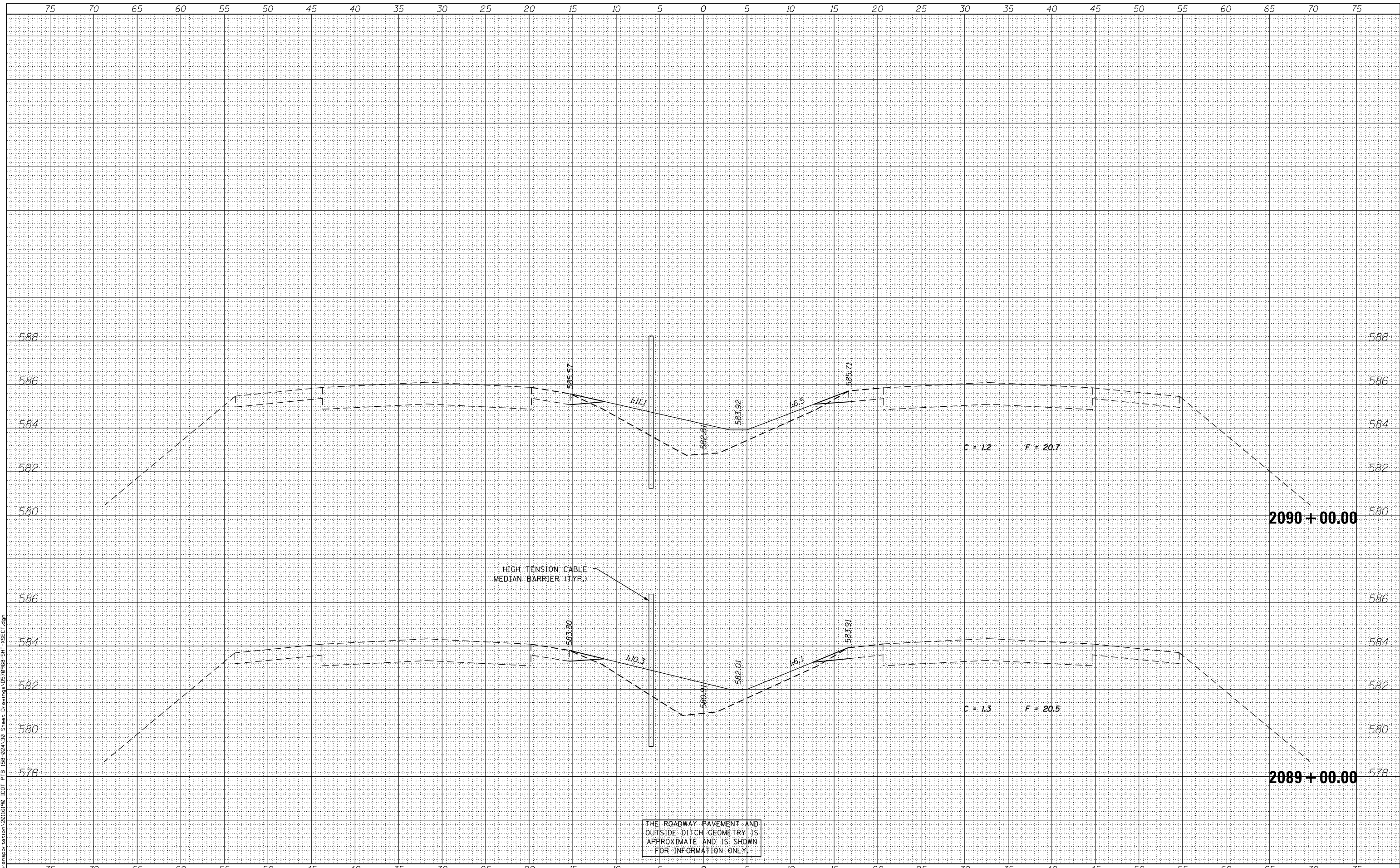




DATE	
BY	
SURVEYED	
PLOTTED	
TEMPLATE	
AREAS CHECKED	
FINAL SURVEY	
NOTE BOOK	
NO.	

DATE	
BY	
SURVEYED	
PLOTTED	
TEMPLATE	
AREAS CHECKED	
ORIGINAL SURVEY	
NOTE BOOK	
NO.	

FILE NAME = J:\Transportation\2011\1198.DOT\FB-024-30 Sheet Drawings\0570968-SHT-XSECT.dgn



THE ROADWAY PAVEMENT AND OUTSIDE DITCH GEOMETRY IS APPROXIMATE AND IS SHOWN FOR INFORMATION ONLY.



USER NAME = Mfe1tz	DESIGNED - JWC	REVISED -
	DRAWN - JWC	REVISED -
PLOT SCALE = 10.0000' / in.	CHECKED - JDS/MJF	REVISED -
PLOT DATE = 7/31/2012	DATE - 8-03-2012	REVISED -

STATE OF ILLINOIS  
DEPARTMENT OF TRANSPORTATION

CROSS SECTIONS  
F.A.I. 74

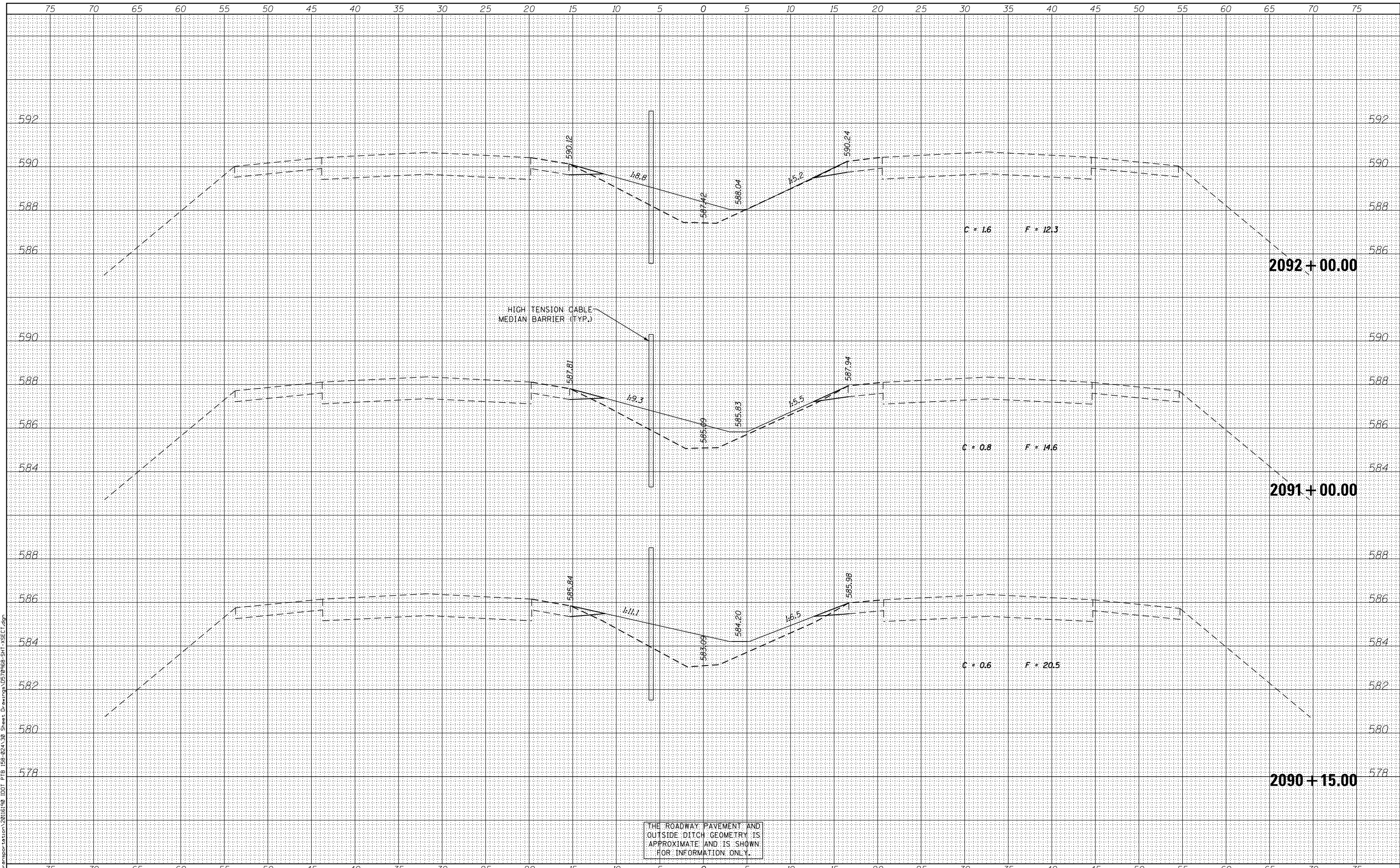
SCALE: 1"=25' (H)  
1"=2' (V) SHEET 108 OF 161 SHEETS STA. 2089+00.00 TO STA. 2090+00.00

F.A.I. RTE.	SECTION	COUNTY	TOTAL SHEETS	SHEET NO.
74	MEDIAN CABLE 2012-3	VERMILION	232	179
			CONTRACT NO. 70968	
ILLINOIS FED. AID PROJECT				

DATE	
BY	
ORIGINAL SURVEY	
SURVEYED	
PLOTTED	
TEMPLATE	
AREAS	
CHECKED	
NO.	
FINAL SURVEY	
NOTE BOOK	
AREAS	
CHECKED	
NO.	

DATE	
BY	
ORIGINAL SURVEY	
SURVEYED	
PLOTTED	
TEMPLATE	
AREAS	
CHECKED	
NO.	
FINAL SURVEY	
NOTE BOOK	
AREAS	
CHECKED	
NO.	

FILE NAME = J:\Transportation\2011\1519 DOT PB 158-024-130 Sheet Drawings\0579868-SHT-XSECT.dgn



THE ROADWAY PAVEMENT AND OUTSIDE DITCH GEOMETRY IS APPROXIMATE AND IS SHOWN FOR INFORMATION ONLY.



USER NAME = Mfe1tz	DESIGNED - JWC	REvised -
	DRAWN - JWC	REvised -
PLOT SCALE = 10.0000' / in.	CHECKED - JDS/MJF	REvised -
PLOT DATE = 7/31/2012	DATE - 8-03-2012	REvised -

STATE OF ILLINOIS  
DEPARTMENT OF TRANSPORTATION

CROSS SECTIONS  
F.A.I. 74

SCALE: 1"=25' (H)  
1"=2' (V) SHEET 109 OF 161 SHEETS STA. 2090+15.00 TO STA. 2092+00.00

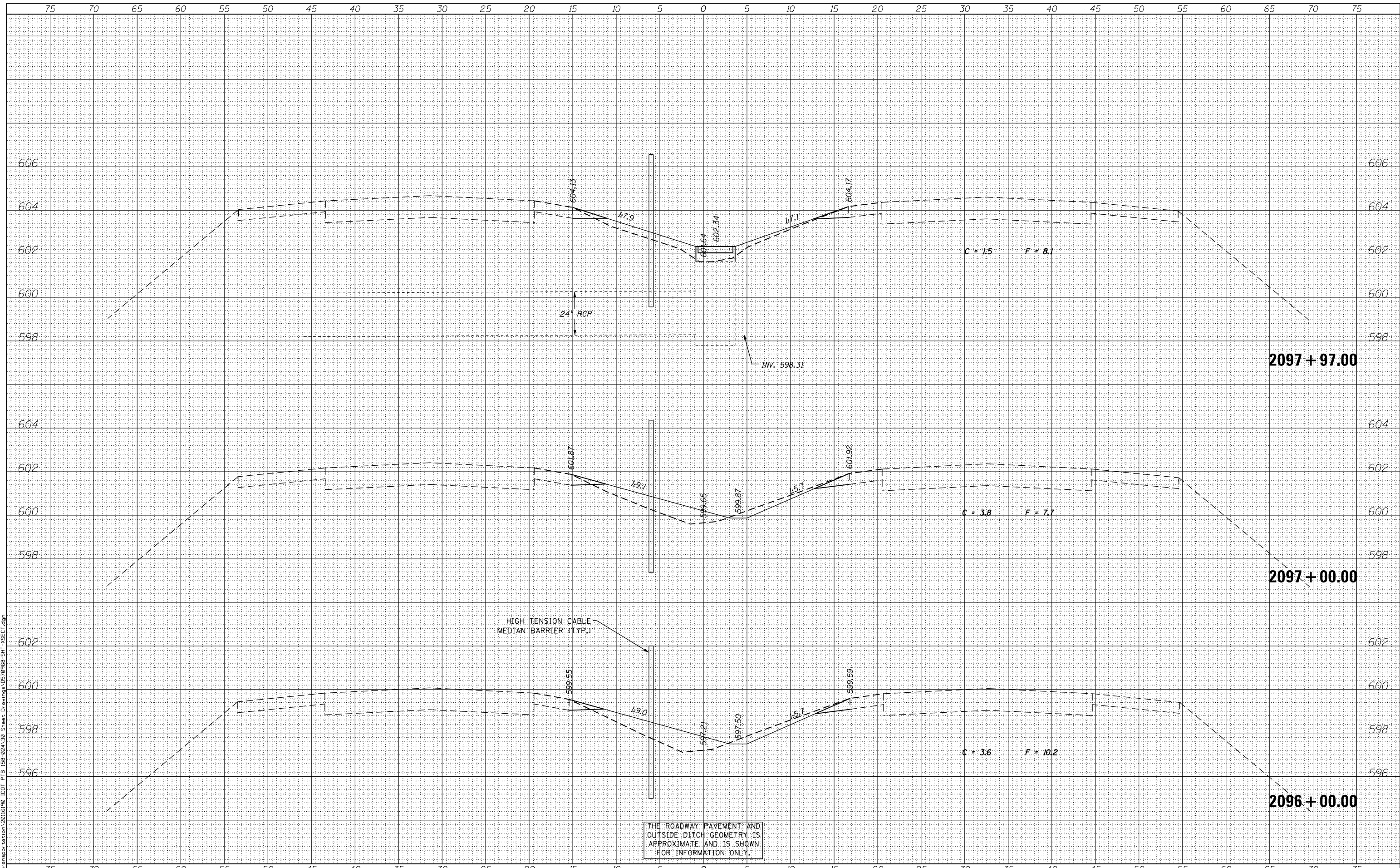
F.A.I. RTE.	SECTION	COUNTY	TOTAL SHEETS	SHEET NO.
74	MEDIAN CABLE 2012-3	VERMILION	232	180
			CONTRACT NO. 70968	
ILLINOIS FED. AID PROJECT				



DATE	
BY	
SURVEYED	
PLOTTED	
TEMPLATE	
AREAS	
CHECKED	
FINAL SURVEY	
NOTE BOOK	
NO.	

DATE	
BY	
SURVEYED	
PLOTTED	
TEMPLATE	
AREAS	
CHECKED	
ORIGINAL SURVEY	
NOTE BOOK	
NO.	

FILE NAME = J:\Transportation\20161519 DOT PB 08-024-30 Sheet Drawings\0570966-SHT-XSECT.dgn



USER NAME = Mfe1tz  
 DESIGNED - JWC  
 DRAWN - JWC  
 CHECKED - JDS/MJF  
 DATE - 8-03-2012

REVISED -  
 REVISED -  
 REVISED -  
 REVISED -

STATE OF ILLINOIS  
 DEPARTMENT OF TRANSPORTATION

CROSS SECTIONS  
 F.A.I. 74

SCALE: 1"=25' (H)  
 1"=2' (V) SHEET 111 OF 161 SHEETS STA. 2096+00.00 TO STA. 2097+97.00

F.A.I. RTE.	SECTION	COUNTY	TOTAL SHEETS	SHEET NO.
74	MEDIAN CABLE 2012-3	VERMILION	232	182
			CONTRACT NO. 70968	

ILLINOIS FED. AID PROJECT



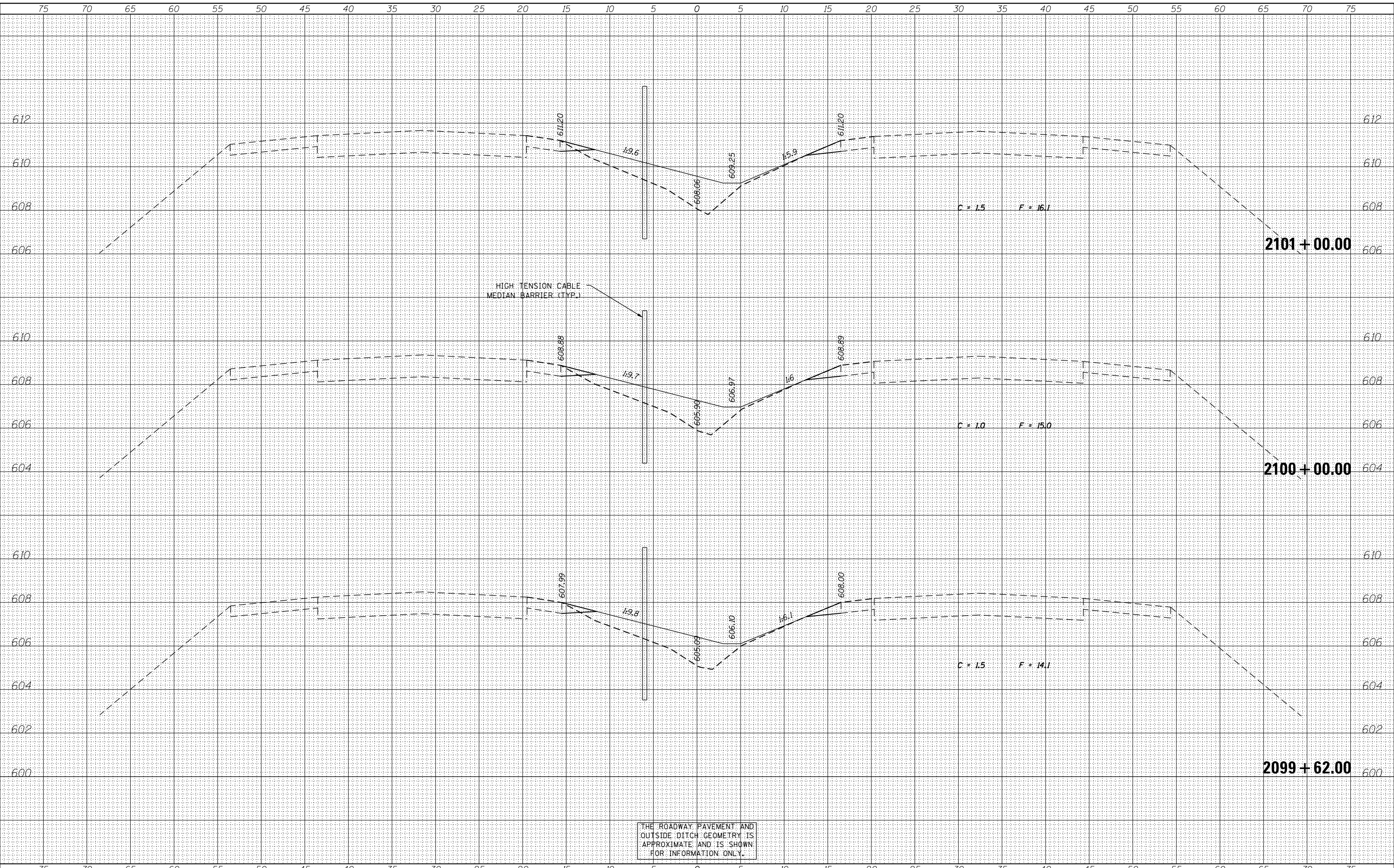




DATE	
BY	
SURVEYED	
PLOTTED	
TEMPLATE	
AREAS	
CHECKED	
FINAL SURVEY	
NOTE BOOK	
NO.	

DATE	
BY	
SURVEYED	
PLOTTED	
TEMPLATE	
AREAS	
CHECKED	
ORIGINAL SURVEY	
NOTE BOOK	
NO.	

FILE NAME = J:\Transportation\2011\1198 DOT PB 198-024-130 Sheet Drawings\05191986-SHT-XSECT.dgn



THE ROADWAY PAVEMENT AND OUTSIDE DITCH GEOMETRY IS APPROXIMATE AND IS SHOWN FOR INFORMATION ONLY.



USER NAME = Mfe1tz	DESIGNED - JWC	REvised -
	DRAWN - JWC	REvised -
PLOT SCALE = 10.0000' / in.	CHECKED - JDS/MJF	REvised -
PLOT DATE = 7/31/2012	DATE - 8-03-2012	REvised -

STATE OF ILLINOIS  
DEPARTMENT OF TRANSPORTATION

CROSS SECTIONS  
F.A.I. 74

SCALE: 1"=25' (H)  
1"=2' (V) SHEET 113 OF 161 SHEETS STA. 2099+62.00 TO STA. 2101+00.00

F.A.I. RTE.	SECTION	COUNTY	TOTAL SHEETS	SHEET NO.
74	MEDIAN CABLE 2012-3	VERMILION	232	184
			CONTRACT NO. 70968	

ILLINOIS FED. AID PROJECT





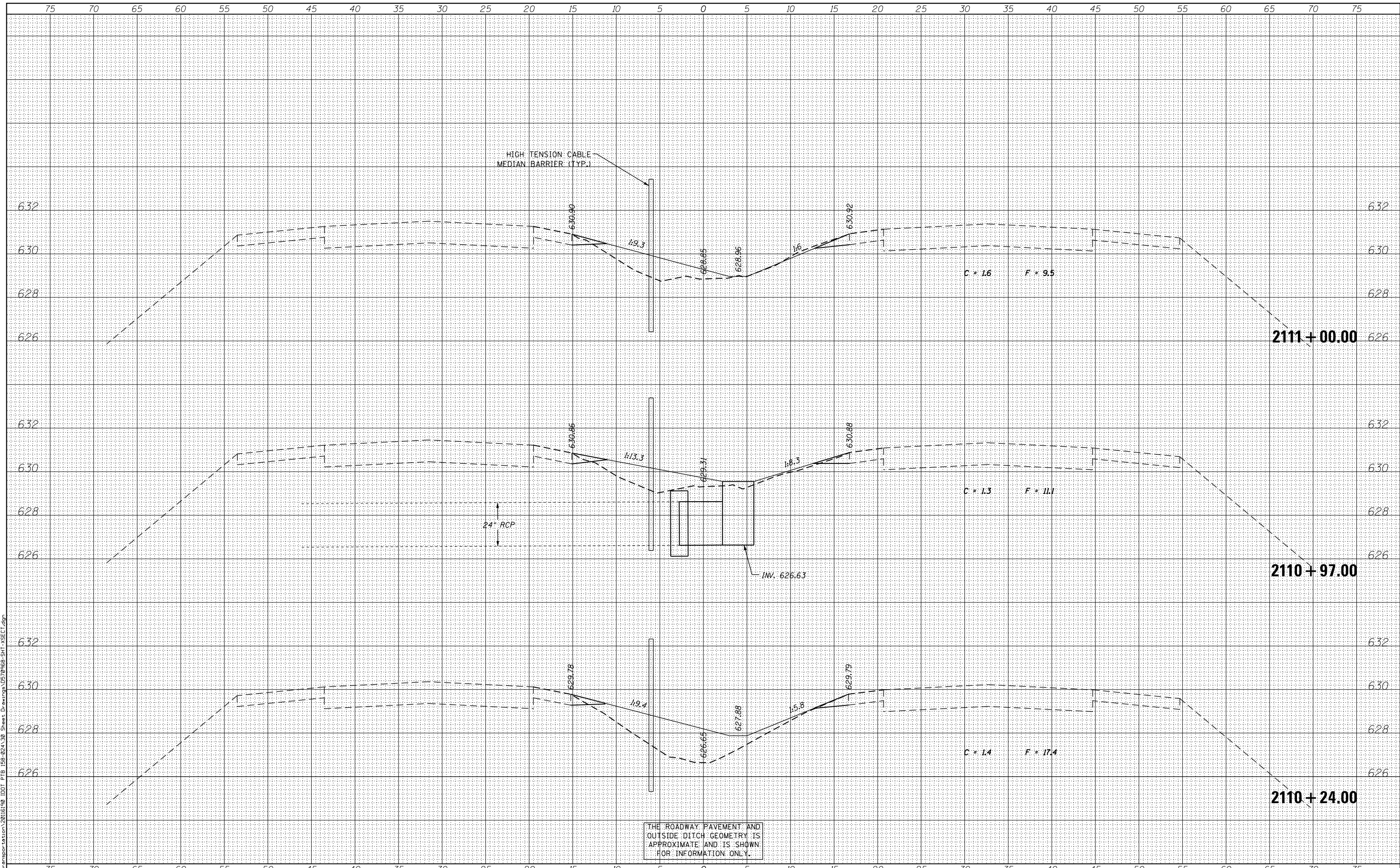




DATE	
BY	
SURVEYED	
PLOTTED	
TEMPLATE	
AREAS CHECKED	
FINAL SURVEY	
NOTE BOOK	
NO.	

DATE	
BY	
SURVEYED	
PLOTTED	
TEMPLATE	
AREAS CHECKED	
ORIGINAL SURVEY	
NOTE BOOK	
NO.	

FILE NAME = J:\Transportation\2011\1198 DOT PB 198-024-130 Sheet Drawings\05709868-SHT-XSECT.dgn



THE ROADWAY PAVEMENT AND OUTSIDE DITCH GEOMETRY IS APPROXIMATE AND IS SHOWN FOR INFORMATION ONLY.



USER NAME = Mfe1tz  
 DESIGNED - JWC  
 DRAWN - JWC  
 CHECKED - JDS/MJF  
 DATE - 8-03-2012

REVISIED -  
 REVISIED -  
 REVISIED -  
 REVISIED -

STATE OF ILLINOIS  
 DEPARTMENT OF TRANSPORTATION

CROSS SECTIONS  
 F.A.I. 74

SCALE: 1"=25' (H)  
 1"=2' (V) SHEET 117 OF 161 SHEETS STA. 2110+24.00 TO STA. 2111+00.00

F.A.I. RTE.	SECTION	COUNTY	TOTAL SHEETS	SHEET NO.
74	MEDIAN CABLE 2012-3	VERMILION	232	188
			CONTRACT NO. 70968	

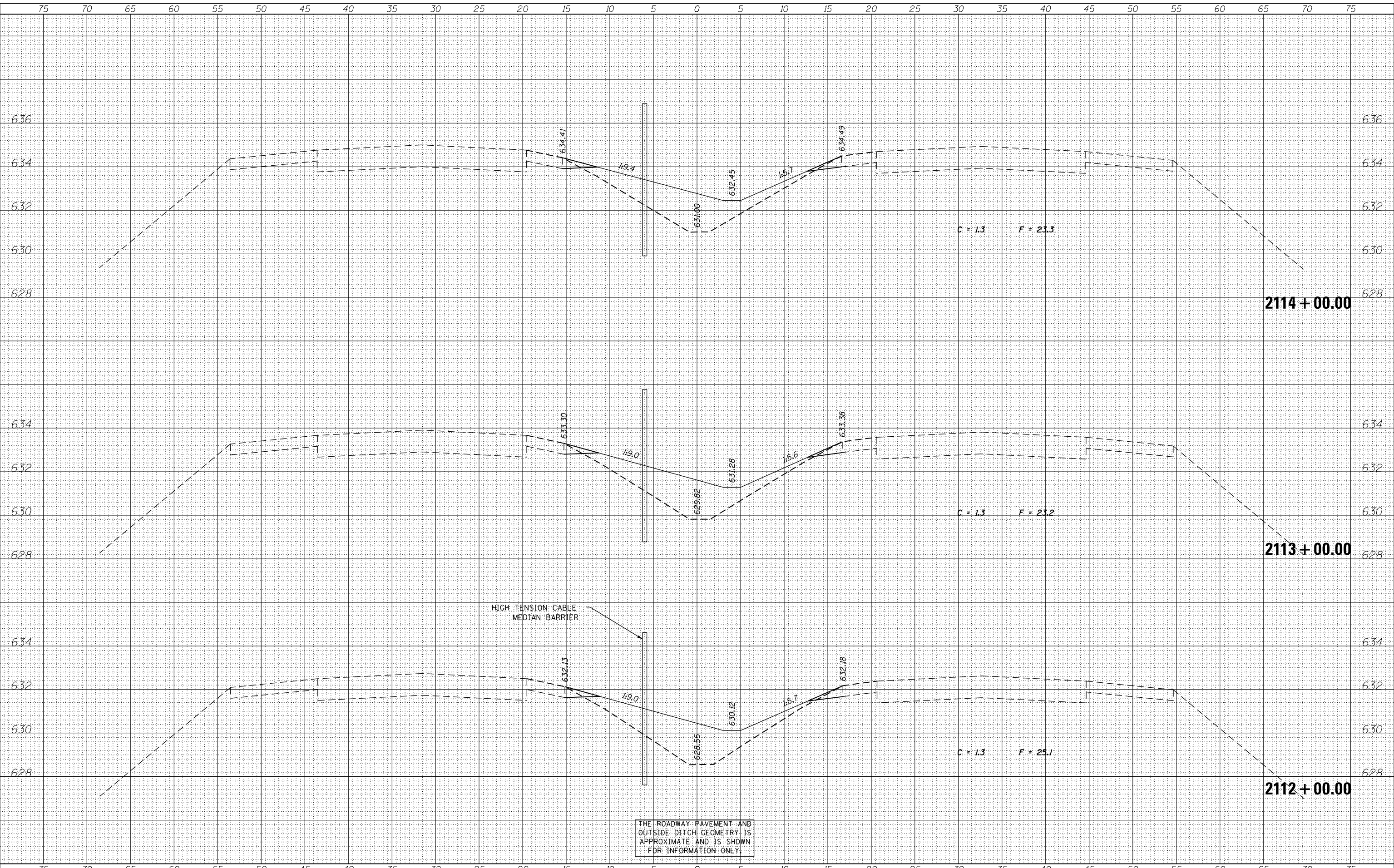
ILLINOIS FED. AID PROJECT



DATE	
BY	
SURVEYED	
PLOTTED	
TEMPLATE	
AREAS	
CHECKED	
FINAL SURVEY	
NOTE BOOK	
NO.	

DATE	
BY	
SURVEYED	
PLOTTED	
TEMPLATE	
AREAS	
CHECKED	
ORIGINAL SURVEY	
NOTE BOOK	
NO.	

FILE NAME = J:\Transportation\2011\1198\DOT\_P1B\_198-024-130\_Sheet\_Drawings\0570966-SHT\_XSECT.dgn



THE ROADWAY PAVEMENT AND OUTSIDE DITCH GEOMETRY IS APPROXIMATE AND IS SHOWN FOR INFORMATION ONLY.



USER NAME = Mfeitz  
 DESIGNED - JWC  
 DRAWN - JWC  
 CHECKED - JDS/MJF  
 DATE - 8-03-2012

REVISIED -  
 REVISIED -  
 REVISIED -  
 REVISIED -

STATE OF ILLINOIS  
 DEPARTMENT OF TRANSPORTATION

CROSS SECTIONS  
 F.A.I. 74

SCALE: 1"=25' (H)  
 1"=2' (V) SHEET 118 OF 161 SHEETS STA. 2112+00.00 TO STA. 2114+00.00

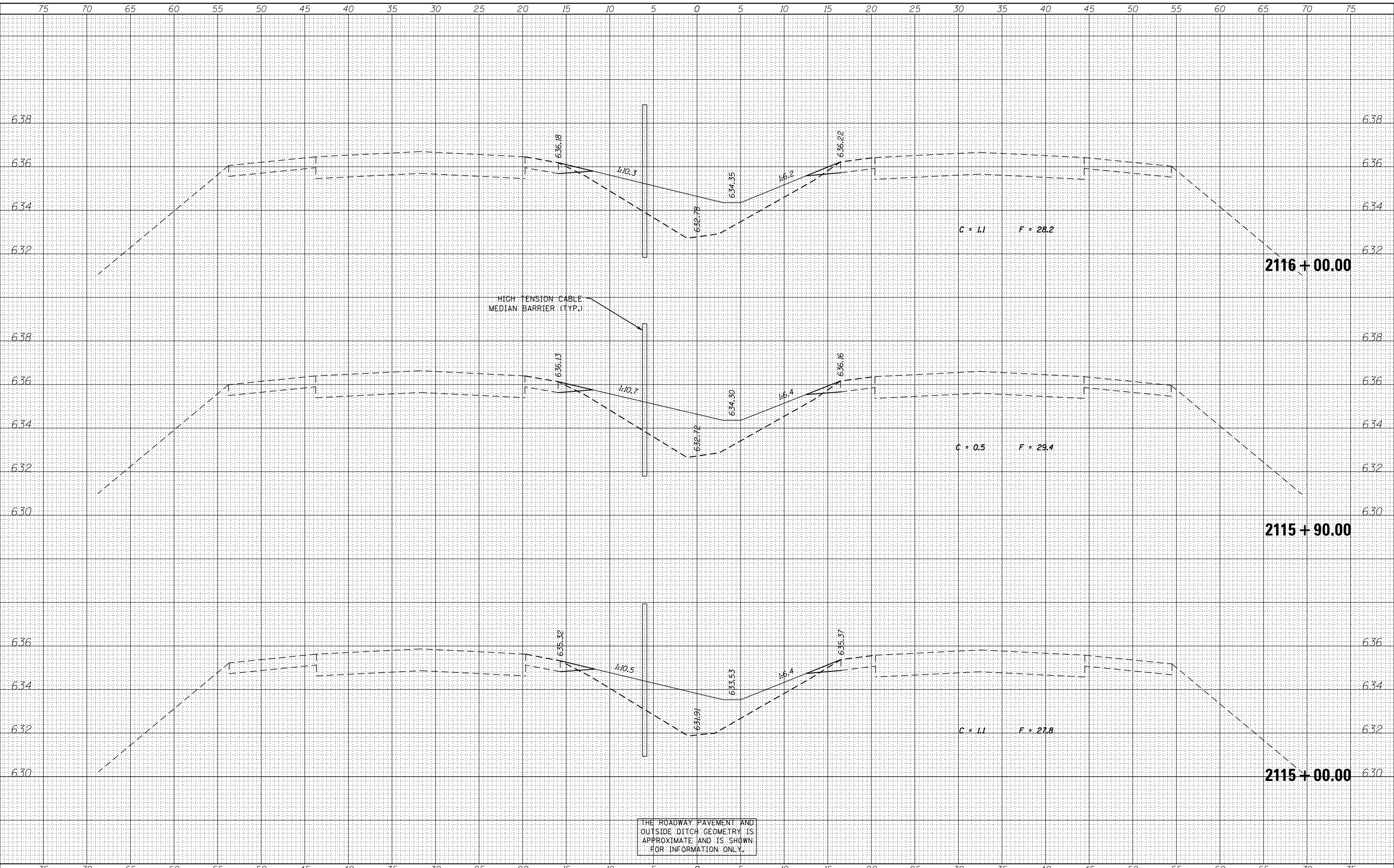
F.A.I. RTE.	SECTION	COUNTY	TOTAL SHEETS	SHEET NO.
74	MEDIAN CABLE 2012-3	VERMILION	232	189
			CONTRACT NO. 70968	

ILLINOIS FED. AID PROJECT

DATE	
BY	
SURVEYED	
PLOTTED	
TEMPLATE	
AREAS CHECKED	
FINAL SURVEY	
NOTE BOOK	
NO.	

DATE	
BY	
SURVEYED	
PLOTTED	
TEMPLATE	
AREAS CHECKED	
ORIGINAL SURVEY	
NOTE BOOK	
NO.	

FILE NAME = J:\Transportation\2011\1198 DOT PB 198-024-130 Sheet Drawings\05\9868-SHT-XSECT.dgn



USER NAME = Mfe1tz	DESIGNED - JWC	REvised -
	DRAWN - JWC	REvised -
PLOT SCALE = 10.0000' / in.	CHECKED - JDS/MJF	REvised -
PLOT DATE = 7/31/2012	DATE - 8-03-2012	REvised -

STATE OF ILLINOIS  
DEPARTMENT OF TRANSPORTATION

CROSS SECTIONS  
F.A.I. 74

SCALE: 1"=25' (H)  
1"=2' (V) SHEET 119 OF 161 SHEETS STA. 2115+00.00 TO STA. 2116+00.00

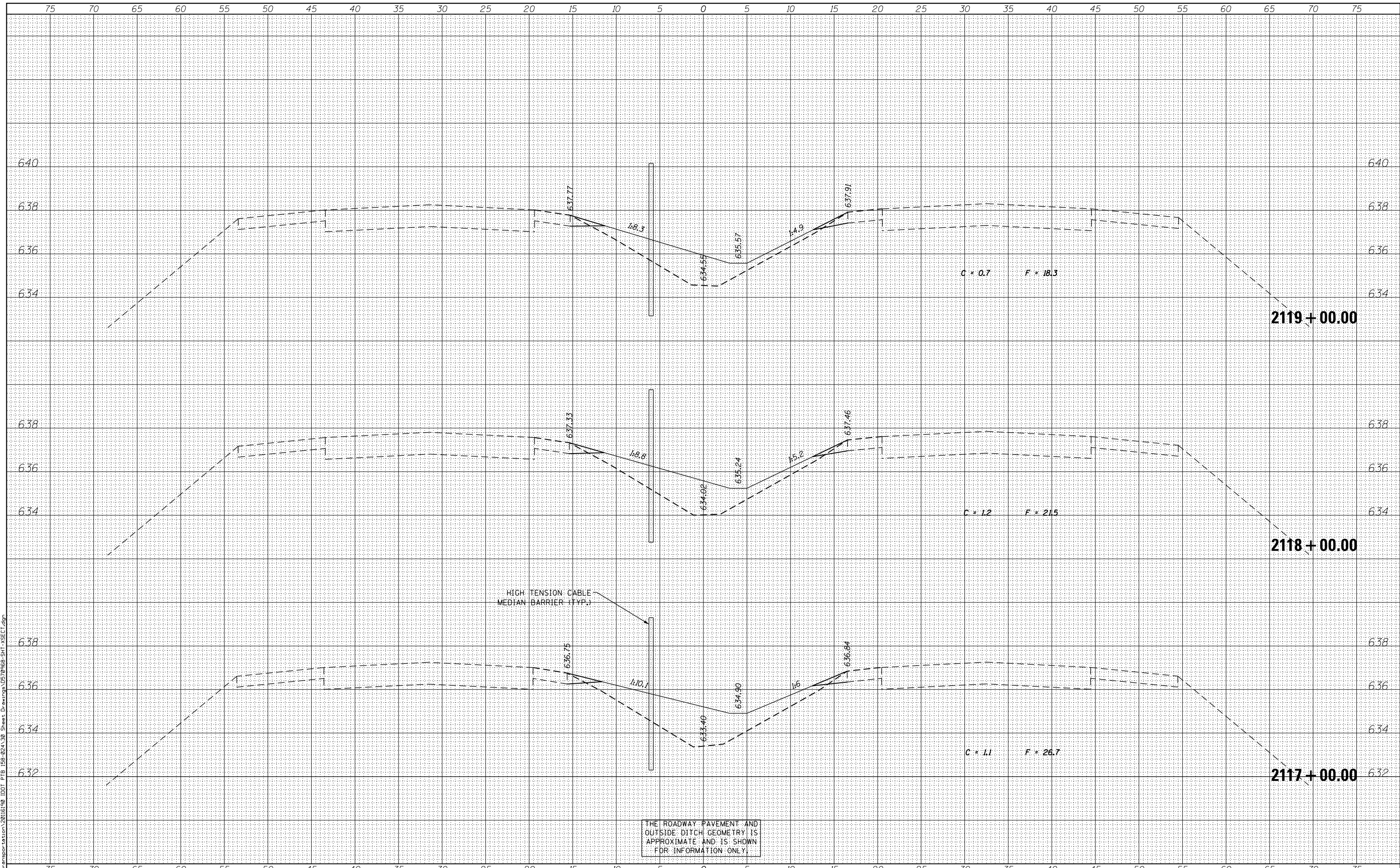
F.A.I. RTE.	SECTION	COUNTY	TOTAL SHEETS	SHEET NO.
74	MEDIAN CABLE 2012-3	VERMILION	232	190
			CONTRACT NO. 70968	

ILLINOIS FED. AID PROJECT

DATE	
BY	
SURVEYED	
PLOTTED	
TEMPLATE	
AREAS	
CHECKED	
FINAL SURVEY	
NOTE BOOK	
NO.	

DATE	
BY	
SURVEYED	
PLOTTED	
TEMPLATE	
AREAS	
CHECKED	
ORIGINAL SURVEY	
NOTE BOOK	
NO.	

FILE NAME = J:\Transportation\2011\119\DOT\_P1B\_198-024-130\_Sheet\_Drawings\0519066-SHT-XSECT.dgn



USER NAME = Mfoltz	DESIGNED - JWC	REVISED -
	DRAWN - JWC	REVISED -
PLOT SCALE = 10.0000' / in.	CHECKED - JDS/MJF	REVISED -
PLOT DATE = 7/31/2012	DATE - 8-03-2012	REVISED -

**STATE OF ILLINOIS  
DEPARTMENT OF TRANSPORTATION**

**CROSS SECTIONS  
F.A.I. 74**

SCALE: 1"=25' (H)  
1"=2' (V) SHEET 120 OF 161 SHEETS STA. 2117+00.00 TO STA. 2119+00.00

F.A.I. RTÉ.	SECTION	COUNTY	TOTAL SHEETS	SHEET NO.
74	MEDIAN CABLE 2012-3	VERMILION	232	191
			CONTRACT NO. 70968	
ILLINOIS FED. AID PROJECT				







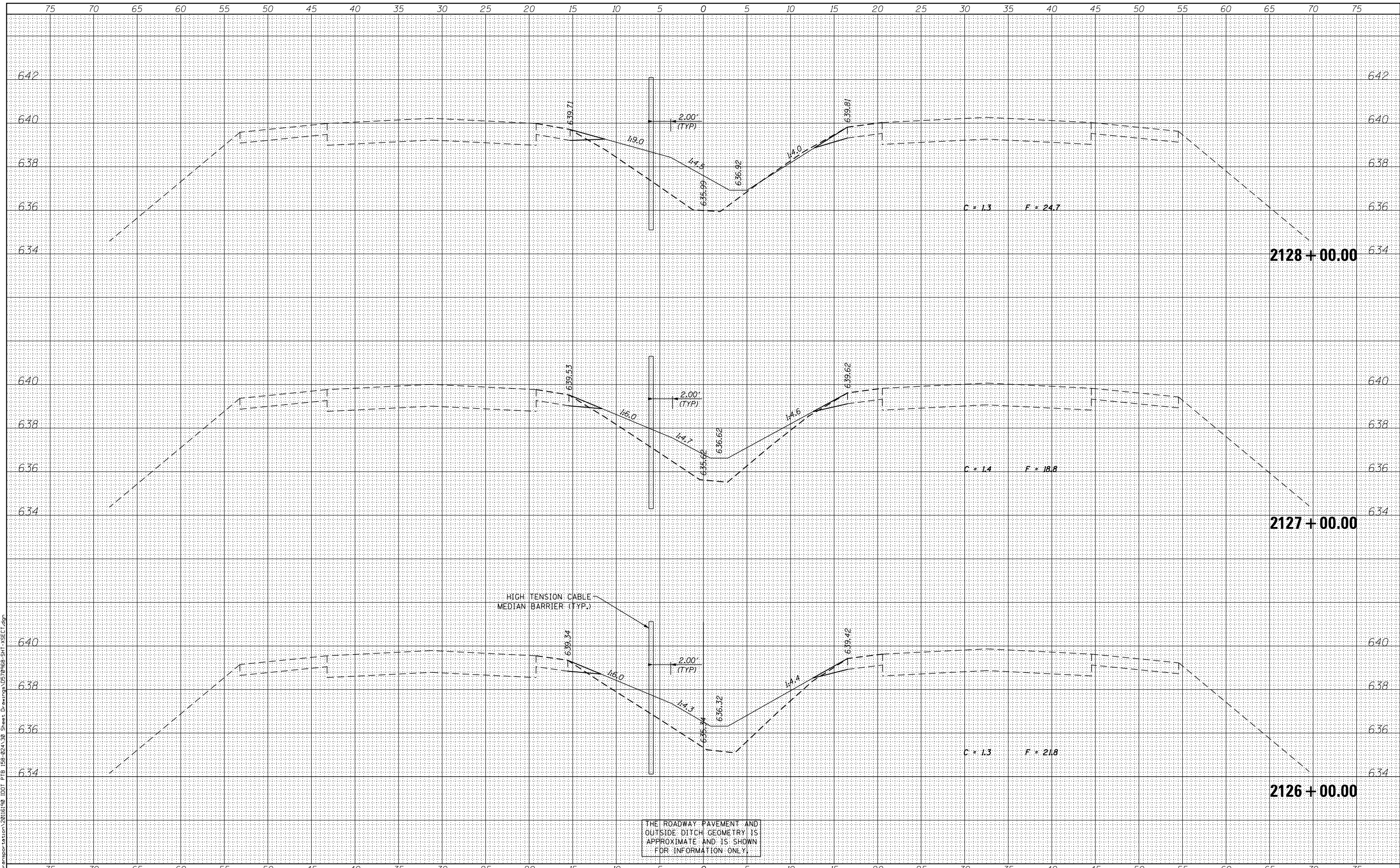




DATE	
BY	
FINAL SURVEY NO.	
SURVEYED	
PLOTTED	
TEMPLATE	
AREAS CHECKED	

DATE	
BY	
ORIGINAL SURVEY NO.	
SURVEYED	
PLOTTED	
TEMPLATE	
AREAS CHECKED	

FILE NAME = J:\Transportation\2011\1198 DOT PB 198-024-130 Sheet Drawings\0579968-SHT-XSECT.dgn



THE ROADWAY PAVEMENT AND OUTSIDE DITCH GEOMETRY IS APPROXIMATE AND IS SHOWN FOR INFORMATION ONLY.



USER NAME = Mfe1tz	DESIGNED - JWC	REVISED -
	DRAWN - JWC	REVISED -
PLOT SCALE = 10.0000' / in.	CHECKED - JDS/MJF	REVISED -
PLOT DATE = 7/31/2012	DATE - 8-03-2012	REVISED -

**STATE OF ILLINOIS  
DEPARTMENT OF TRANSPORTATION**

**CROSS SECTIONS  
F.A.I. 74**

SCALE: 1"=25' (H)  
1"=2' (V) SHEET 124 OF 161 SHEETS STA. 2126+00.00 TO STA. 2128+00.00

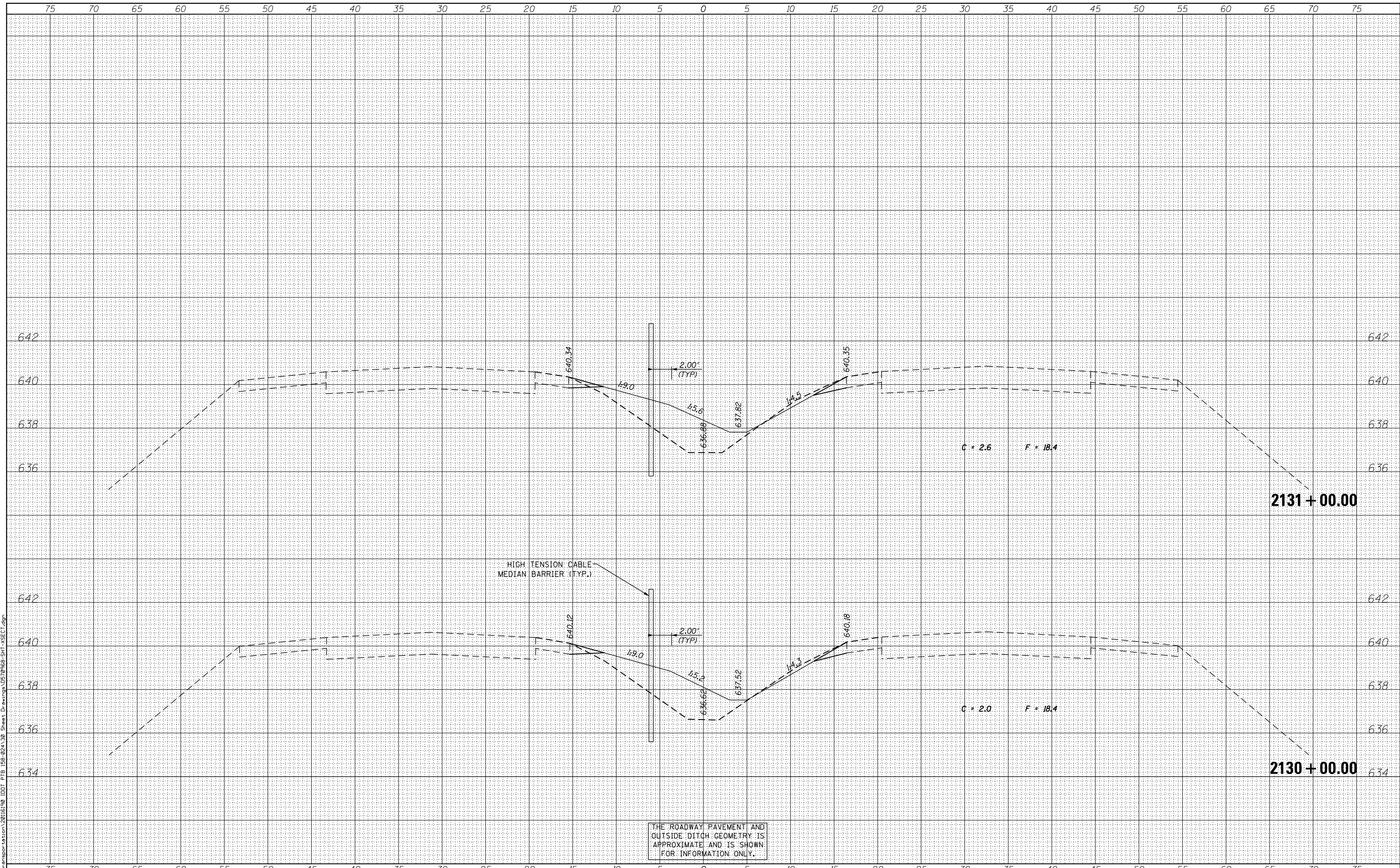
F.A.I. RTE.	SECTION	COUNTY	TOTAL SHEETS	SHEET NO.
74	MEDIAN CABLE 2012-3	VERMILION	232	195
			CONTRACT NO. 70968	
ILLINOIS FED. AID PROJECT				



DATE	
BY	
SURVEYED	
PLOTTED	
TEMPLATE	
AREAS CHECKED	
FINAL SURVEY NO.	
NOTE BOOK NO.	
AREAS CHECKED	

DATE	
BY	
SURVEYED	
PLOTTED	
TEMPLATE	
AREAS CHECKED	
ORIGINAL SURVEY NO.	
NOTE BOOK NO.	
AREAS CHECKED	

FILE NAME = J:\Transportation\2011\1519 DOT PB 15B-024-130 Sheet Drawings\0570966-SHT-XSECT.dgn



THE ROADWAY PAVEMENT AND OUTSIDE DITCH GEOMETRY IS APPROXIMATE AND IS SHOWN FOR INFORMATION ONLY.



USER NAME = MFe1tz  
 DESIGNED - JWC  
 DRAWN - JWC  
 CHECKED - JDS/MJF  
 DATE - 8-03-2012

REVISIED -  
 REVISIED -  
 REVISIED -  
 REVISIED -

STATE OF ILLINOIS  
 DEPARTMENT OF TRANSPORTATION

CROSS SECTIONS  
 F.A.I. 74

SCALE: 1"=25' (H)  
 1"=2' (V) SHEET 126 OF 161 SHEETS STA. 2130+00.00 TO STA. 2131+00.00

F.A.I. RTE.	SECTION	COUNTY	TOTAL SHEETS	SHEET NO.
74	MEDIAN CABLE 2012-3	VERMILION	232	197
			CONTRACT NO. 70968	

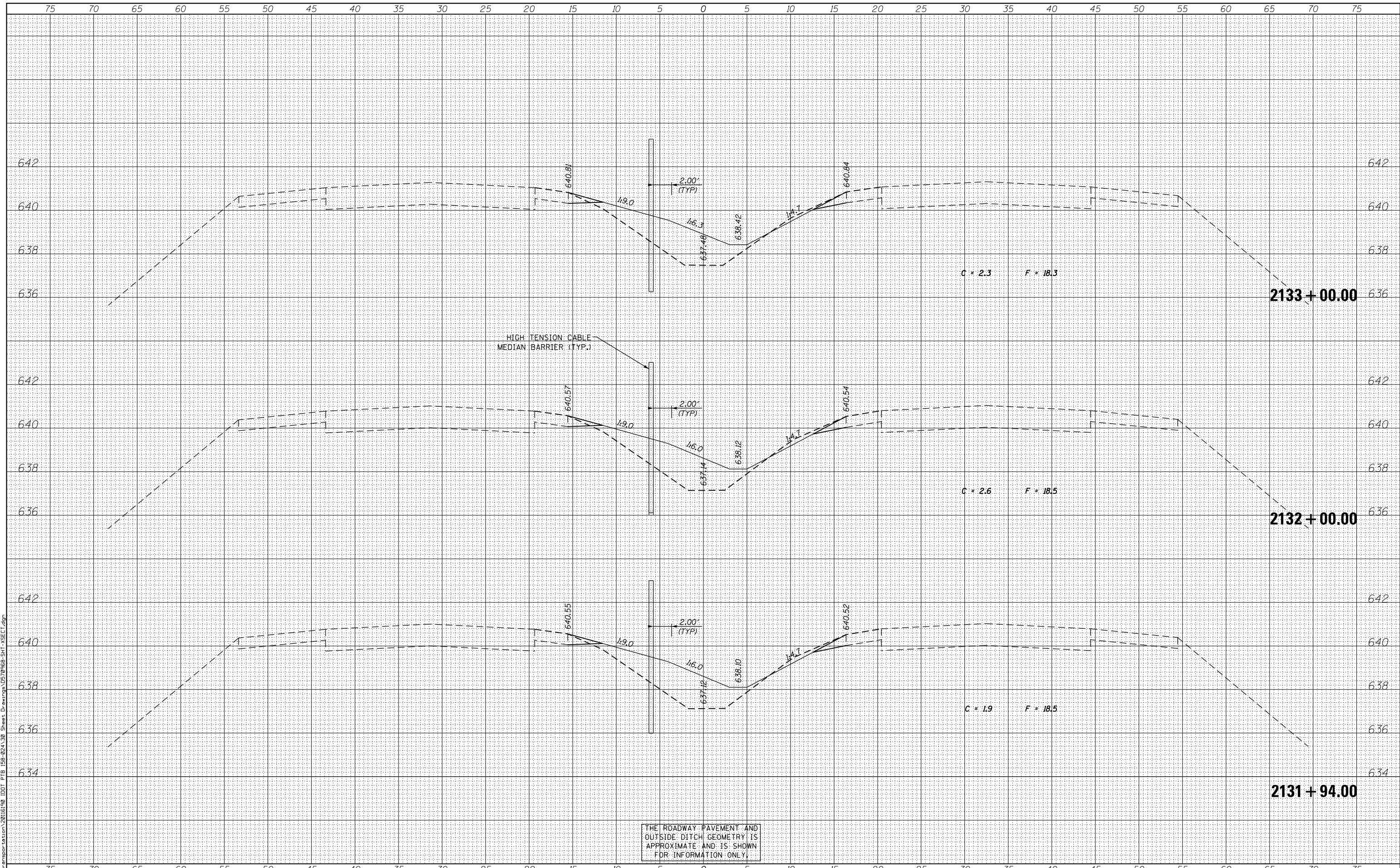
ILLINOIS FED. AID PROJECT



DATE	
BY	
SURVEYED	
PLOTTED	
TEMPLATE	
AREAS CHECKED	
FINAL SURVEY	
NOTE BOOK	
NO.	

DATE	
BY	
SURVEYED	
PLOTTED	
TEMPLATE	
AREAS CHECKED	
ORIGINAL SURVEY	
NOTE BOOK	
NO.	

FILE NAME = J:\Transportation\2011\1519 DOT PB 15B-024-130 Sheet Drawings\0570968-SHT-XSECT.dgn



THE ROADWAY PAVEMENT AND OUTSIDE DITCH GEOMETRY IS APPROXIMATE AND IS SHOWN FOR INFORMATION ONLY.



USER NAME = Mfe1tz	DESIGNED - JWC	REvised -
	DRAWN - JWC	REvised -
PLOT SCALE = 10.0000' / in.	CHECKED - JDS/MJF	REvised -
PLOT DATE = 7/31/2012	DATE - 8-03-2012	REvised -

STATE OF ILLINOIS  
DEPARTMENT OF TRANSPORTATION

CROSS SECTIONS  
F.A.I. 74

SCALE: 1"=25' (H)  
1"=2' (V) SHEET 127 OF 161 SHEETS STA. 2131+94.00 TO STA. 2133+00.00

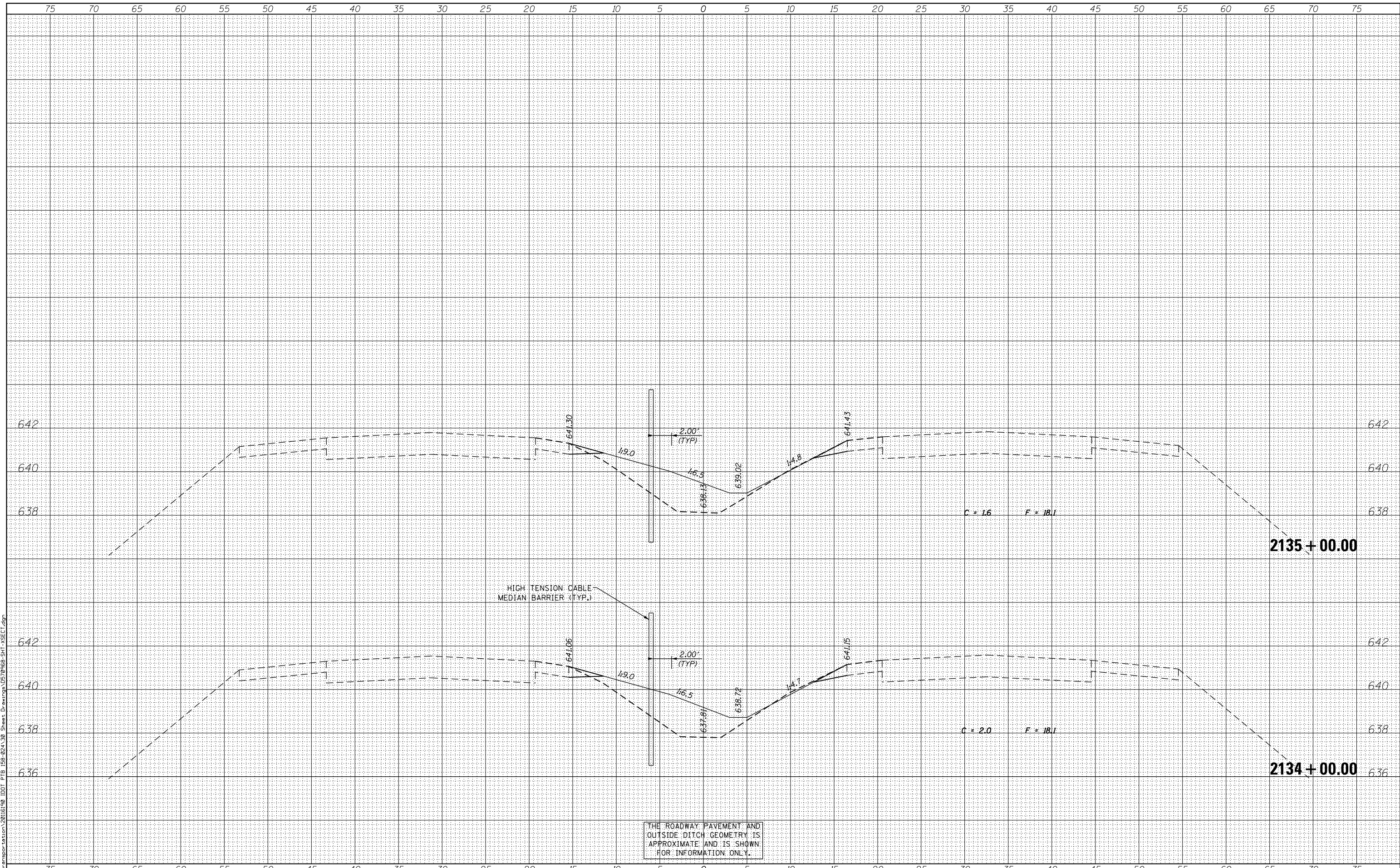
F.A.I. RTE.	SECTION	COUNTY	TOTAL SHEETS	SHEET NO.
74	MEDIAN CABLE 2012-3	VERMILION	232	198
			CONTRACT NO. 70968	
ILLINOIS FED. AID PROJECT				



DATE	
BY	
SURVEYED	
PLOTTED	
TEMPLATE	
AREAS CHECKED	
FINAL SURVEY NOTE BOOK NO.	

DATE	
BY	
SURVEYED	
PLOTTED	
TEMPLATE	
AREAS CHECKED	
ORIGINAL SURVEY NOTE BOOK NO.	

FILE NAME = J:\Transportation\2011\1519 DOT PB 158-024-130 Sheet Drawings\0570968-SHT-XSECT.dgn



THE ROADWAY PAVEMENT AND OUTSIDE DITCH GEOMETRY IS APPROXIMATE AND IS SHOWN FOR INFORMATION ONLY.



USER NAME = Mfe1tz  
 DESIGNED - JWC  
 DRAWN - JWC  
 CHECKED - JDS/MJF  
 DATE - 8-03-2012

REVISIONS  
 REVISED -  
 REVISED -  
 REVISED -  
 REVISED -

STATE OF ILLINOIS  
 DEPARTMENT OF TRANSPORTATION

CROSS SECTIONS  
 F.A.I. 74

SCALE: 1"=25' (H)  
 1"=2' (V) SHEET 128 OF 161 SHEETS STA. 2134+00.00 TO STA. 2135+00.00

F.A.I. RTE.	SECTION	COUNTY	TOTAL SHEETS	SHEET NO.
74	MEDIAN CABLE 2012-3	VERMILION	232	199
CONTRACT NO. 70968				

ILLINOIS FED. AID PROJECT

