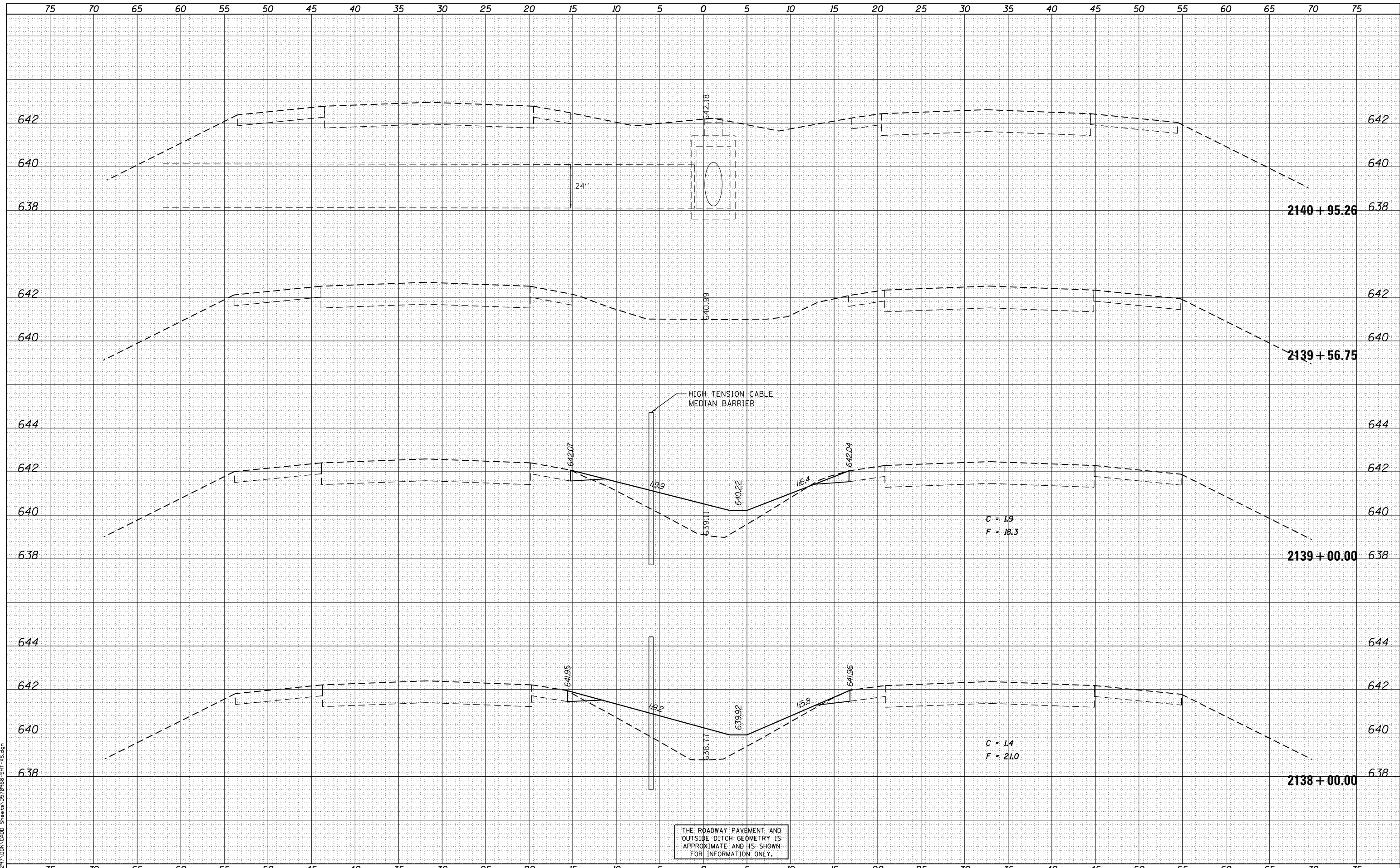


DATE	
BY	
NO.	
FINISHED SURVEY	
PLOTTED	
TEMPLATE	
AREAS CHECKED	

DATE	
BY	
NO.	
ORIGINAL SURVEY	
PLOTTED	
TEMPLATE	
AREAS CHECKED	

FILE NAME = J:\297\OGAN\CADD\_Sheets\0570969 SH1-XS.dgn



**SINGH**  
CONSULTING ENGINEERS  
www.singhinc.com

USER NAME = iym	DESIGNED - VP	REVISED -
PLOT SCALE = 10.0000' / in.	DRAWN - VP	REVISED -
PLOT DATE = 7/31/2012	CHECKED - IY	REVISED -
	DATE - 08/02/2012	REVISED -

**STATE OF ILLINOIS  
DEPARTMENT OF TRANSPORTATION**

**FAI 74 CROSS SECTIONS**

SCALE: 1"=25' (H)  
1"=2' (V) SHEET 130 OF 161 SHEETS STA. 2138+00.00 TO STA. 2140+95.26

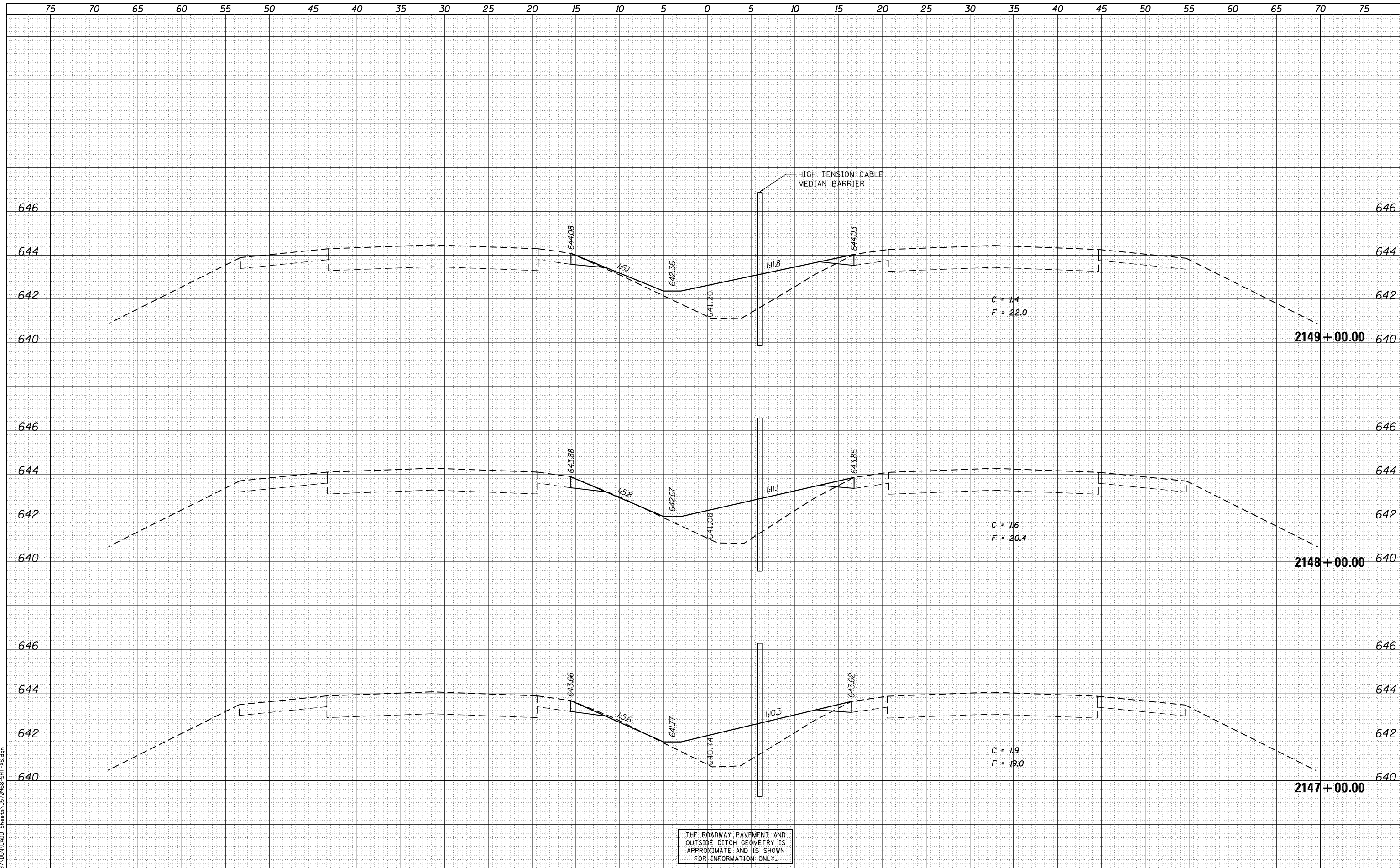
F.A.I. RTE.	SECTION	COUNTY	TOTAL SHEETS	SHEET NO.
74	MEDIAN CABLE 2012-3	VERMILION	232	201
CONTRACT NO. 70968				
FED. ROAD DIST. NO. 5 ILLINOIS FED. AID PROJECT				





DATE	
BY	
FINAL SURVEY	SURVEYED
NOTE BOOK	PLOTTED
NO.	TEMPLATE
	AREAS CHECKED

DATE	
BY	
ORIGINAL SURVEY	SURVEYED
NOTE BOOK	PLOTTED
NO.	TEMPLATE
	AREAS CHECKED



THE ROADWAY PAVEMENT AND OUTSIDE DITCH GEOMETRY IS APPROXIMATE AND IS SHOWN FOR INFORMATION ONLY.

**SINGH**  
CONSULTING ENGINEERS  
www.singhinc.com

USER NAME = iym	DESIGNED - VP	REVISED -
	DRAWN - VP	REVISED -
PLOT SCALE = 10.0000' / in.	CHECKED - IY	REVISED -
PLOT DATE = 7/31/2012	DATE - 08/02/2012	REVISED -

STATE OF ILLINOIS  
DEPARTMENT OF TRANSPORTATION

FAI 74 CROSS SECTIONS

SCALE: 1"=25' (H)  
1"=2' (V) SHEET 133 OF 161 SHEETS STA. 2147+00.00 TO STA. 2149+00.00

F.A.I. RTE.	SECTION	COUNTY	TOTAL SHEETS	SHEET NO.
74	MEDIAN CABLE 2012-3	VERMILION	232	204
				CONTRACT NO. 70968

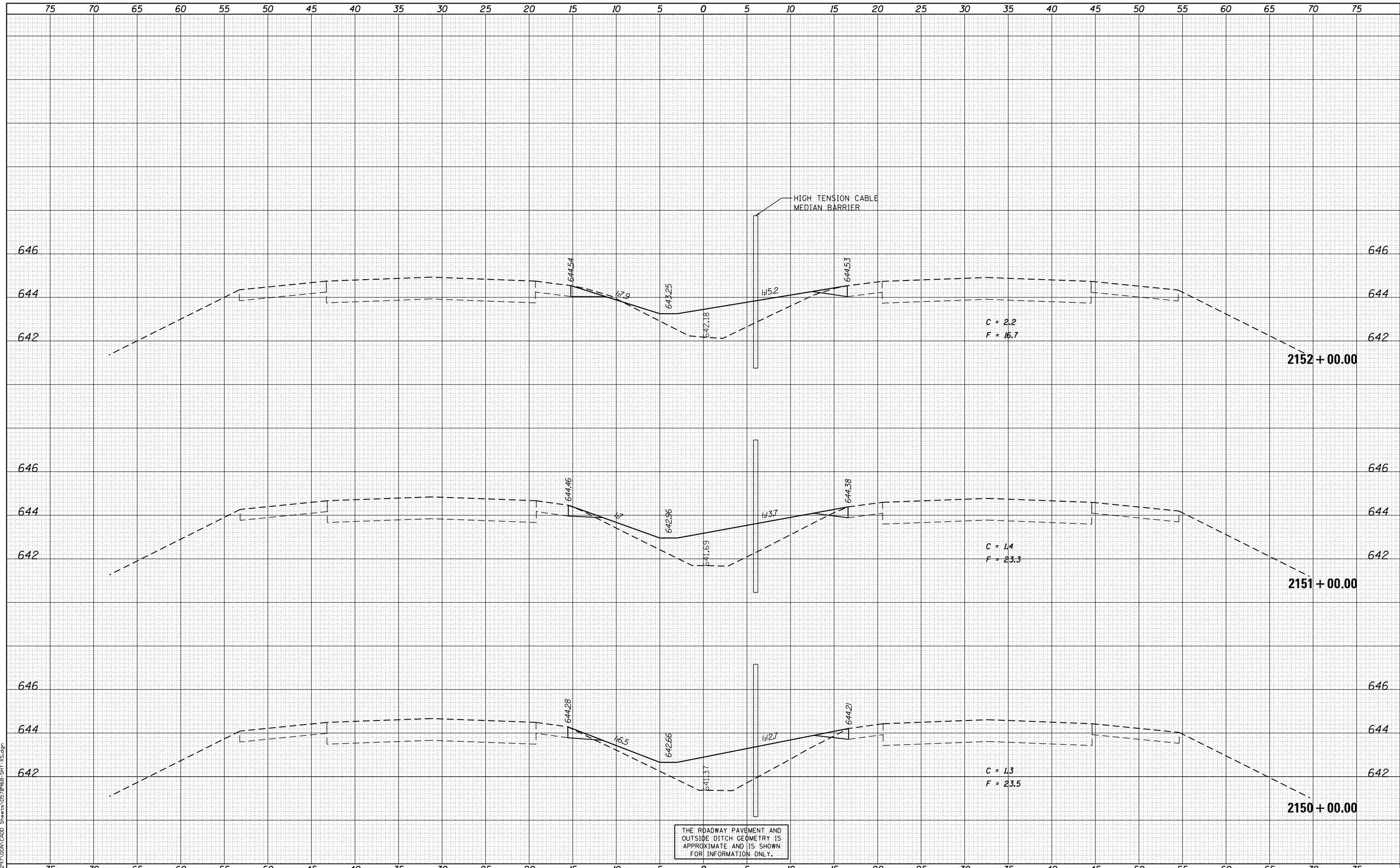
FED. ROAD DIST. NO. 5 ILLINOIS FED. AID PROJECT

FILE NAME = I:\297\OGN\CADD\_Sheets\057968\SH1-XS.dgn

DATE	
BY	
FINAL SURVEY	
SURVEY PLOTTED	
NOTE BOOK	
AREAS CHECKED	

DATE	
BY	
ORIGINAL SURVEY	
PLOTTED TEMPLATE	
NOTE BOOK	
AREAS CHECKED	

FILE NAME = I:\297\OGN\CADD\_Sheets\057968 SH1-XS.dgn



THE ROADWAY PAVEMENT AND OUTSIDE DITCH GEOMETRY IS APPROXIMATE AND IS SHOWN FOR INFORMATION ONLY.

**SINGH**  
CONSULTING ENGINEERS  
www.singhinc.com

USER NAME = iym	DESIGNED - VP	REVISED -
PLOT SCALE = 10.0000' / 1"	DRAWN - VP	REVISED -
PLOT DATE = 7/31/2012	CHECKED - IY	REVISED -
	DATE - 08/02/2012	REVISED -

STATE OF ILLINOIS  
DEPARTMENT OF TRANSPORTATION

FAI 74 CROSS SECTIONS

SCALE: 1"=25' (H)  
1"=2' (V) SHEET 134 OF 161 SHEETS STA. 2150+00.00 TO STA. 2152+00.00

F.A.I. RTE.	SECTION	COUNTY	TOTAL SHEETS	SHEET NO.
74	MEDIAN CABLE 2012-3	VERMILION	232	205
CONTRACT NO. 70968				

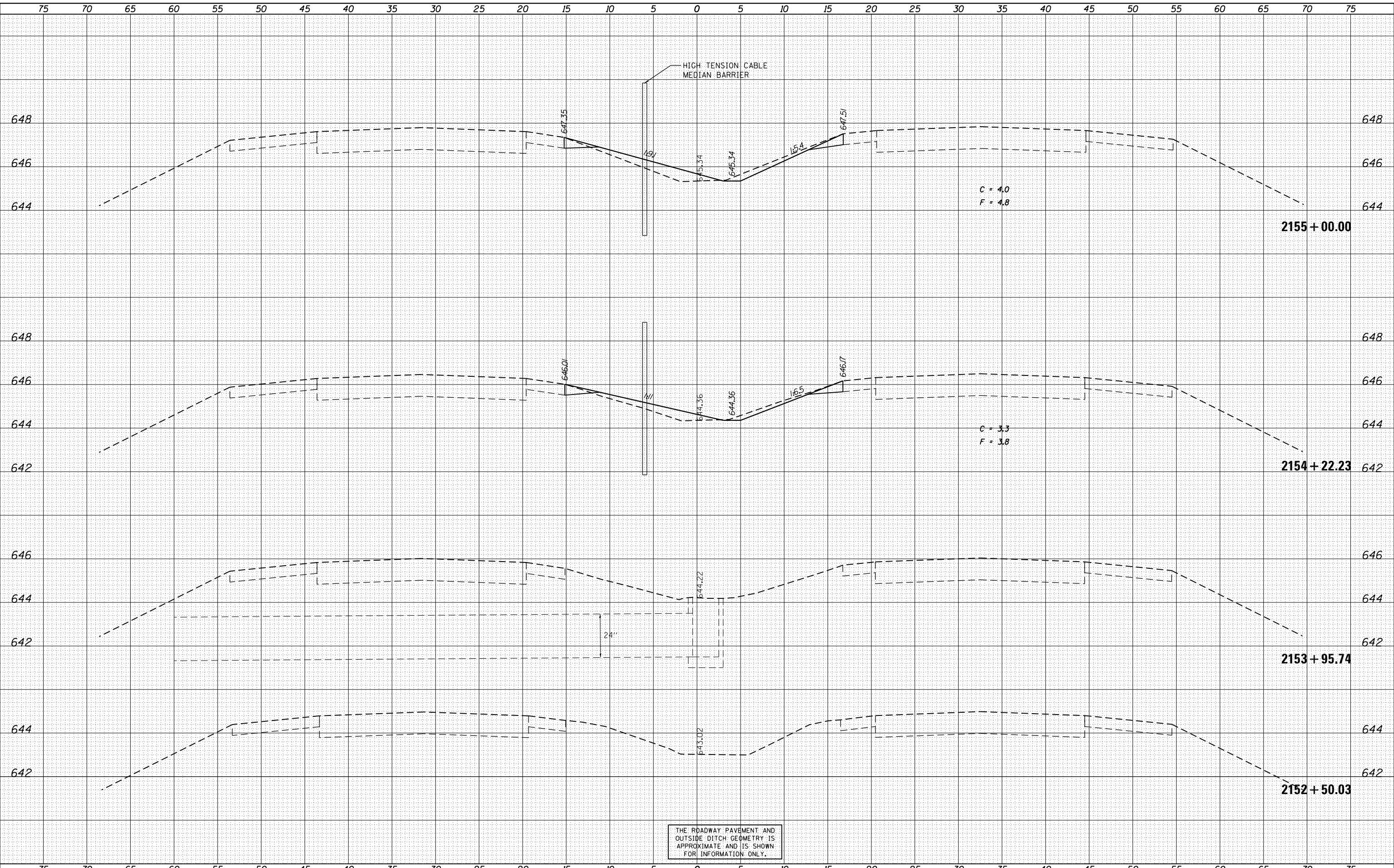
FED. ROAD DIST. NO. 5 ILLINOIS FED. AID PROJECT



DATE	
BY	
FINAL SURVEY	SURVEYED
NOTE BOOK	PLOTTED
NO.	TEMPLATE
	AREAS CHECKED

DATE	
BY	
ORIGINAL SURVEY	SURVEYED
NOTE BOOK	PLOTTED
NO.	TEMPLATE
	AREAS CHECKED

FILE NAME = I:\297\OGAN\CADD Sheets\057969 SH1-XS.dgn



THE ROADWAY PAVEMENT AND OUTSIDE DITCH GEOMETRY IS APPROXIMATE AND IS SHOWN FOR INFORMATION ONLY.

**SINGH**  
CONSULTING ENGINEERS  
www.singhinc.com

USER NAME = iym	DESIGNED - VP	REVISED -
PLOT SCALE = 10.0000' / 1"	DRAWN - VP	REVISED -
PLOT DATE = 7/31/2012	CHECKED - IY	REVISED -
	DATE - 08/02/2012	REVISED -

STATE OF ILLINOIS  
DEPARTMENT OF TRANSPORTATION

FAI 74 CROSS SECTIONS

SCALE: 1"=25' (H)  
1"=2' (V) SHEET 135 OF 161 SHEETS STA. 2152+50.03 TO STA. 2155+00.00

F.A.I. RTE.	SECTION	COUNTY	TOTAL SHEETS	SHEET NO.
74	MEDIAN CABLE 2012-3	VERMILION	232	206
			CONTRACT NO. 70968	
FED. ROAD DIST. NO. 5 ILLINOIS FED. AID PROJECT				









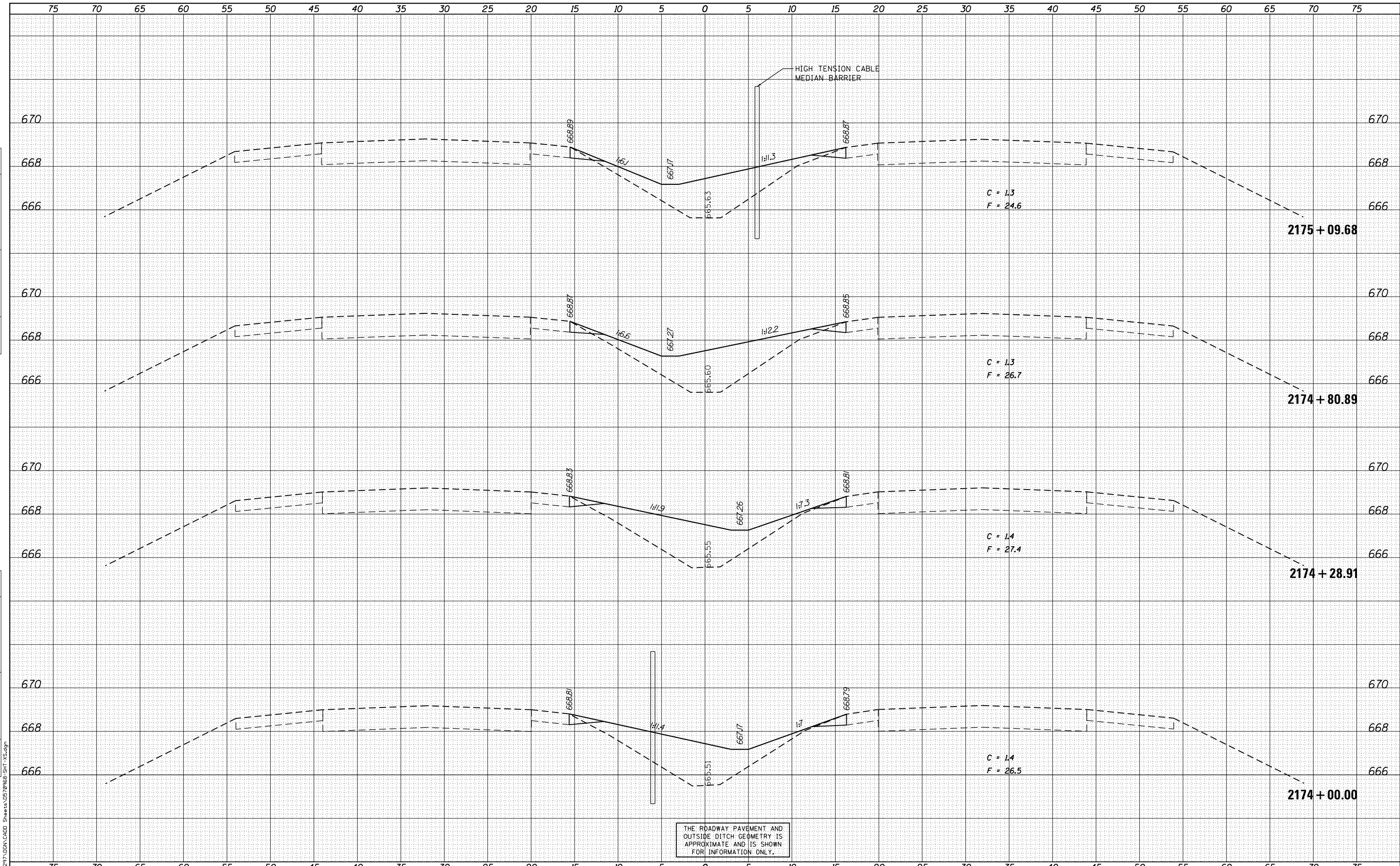






DATE	
BY	
FINAL SURVEY	SURVEYED
NOTE BOOK	PLOTTED
NO.	AREAS CHECKED

DATE	
BY	
ORIGINAL SURVEY	SURVEYED
NOTE BOOK	PLOTTED
NO.	AREAS CHECKED



**SINGH**  
CONSULTING ENGINEERS  
www.singhinc.com

USER NAME = iym	DESIGNED - VP	REVISED -
PLOT SCALE = 10.0000' / in.	DRAWN - VP	REVISED -
PLOT DATE = 7/31/2012	CHECKED - IY	REVISED -
	DATE - 08/02/2012	REVISED -

**STATE OF ILLINOIS**  
**DEPARTMENT OF TRANSPORTATION**

**FAI 74 CROSS SECTIONS**  
SCALE: 1"=25' (H)  
1"=2' (V) SHEET 142 OF 161 SHEETS STA. 2174+00.00 TO STA. 2175+09.68

F.A.I. RTE.	SECTION	COUNTY	TOTAL SHEETS	SHEET NO.
74	MEDIAN CABLE 2012-3	VERMILION	232	213
				CONTRACT NO. 70968
FED. ROAD DIST. NO. 5 ILLINOIS FED. AID PROJECT				

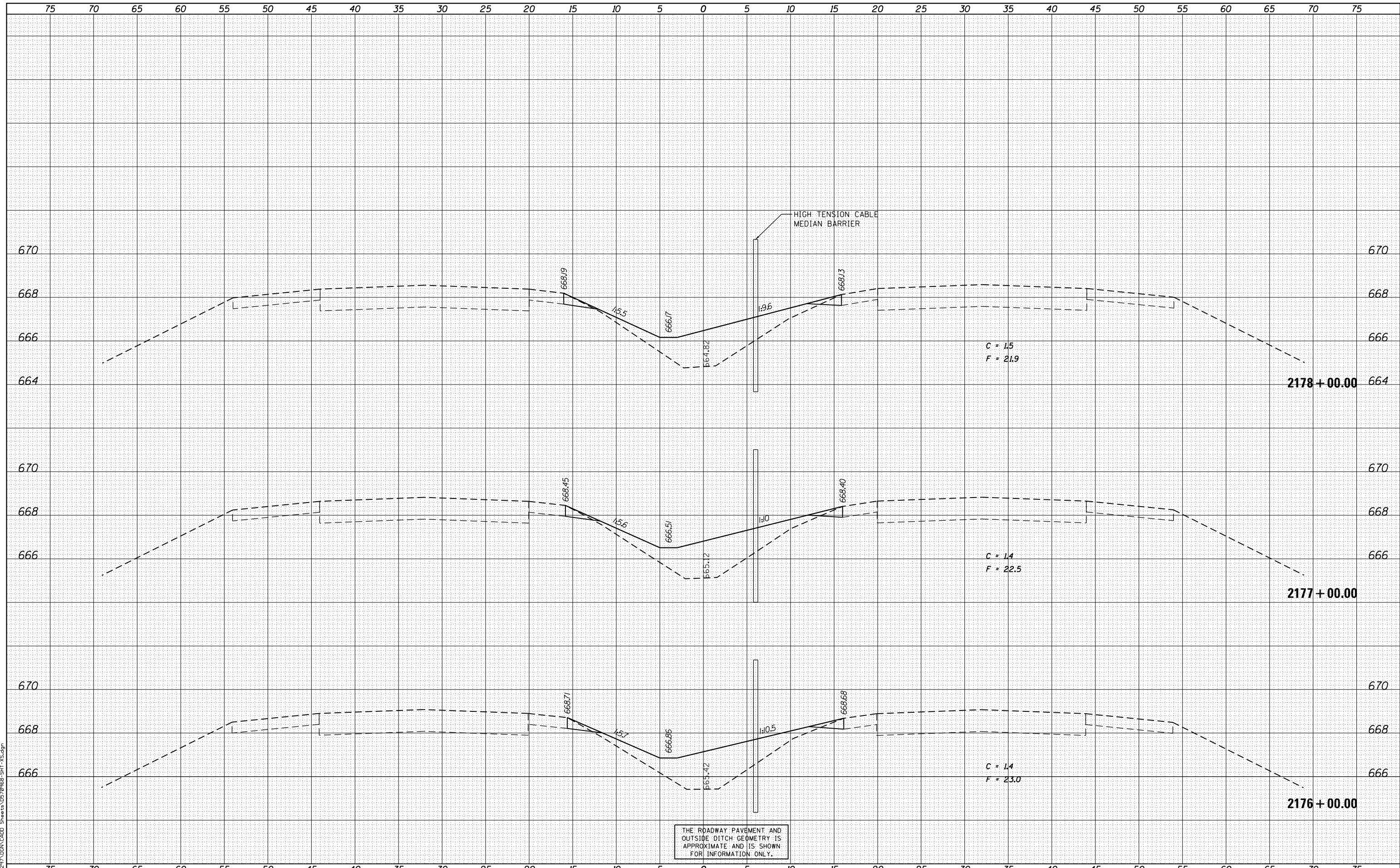
FILE NAME = I:\297\OGAN\CADD\_Sheets\057968 SH1-XS.dgn



DATE	
BY	
FINAL SURVEY	
SURVEY PLOTTED	
NOTE BOOK	
AREAS CHECKED	

DATE	
BY	
ORIGINAL SURVEY	
PLOTTED TEMPLATE	
NOTE BOOK	
AREAS CHECKED	

FILE NAME = I:\297\OGN\CADD\_Sheets\0579689 SH1-XS.dgn



THE ROADWAY PAVEMENT AND OUTSIDE DITCH GEOMETRY IS APPROXIMATE AND IS SHOWN FOR INFORMATION ONLY.

**SINGH**  
CONSULTING ENGINEERS  
www.singhinc.com

USER NAME = iym	DESIGNED - VP	REVISED -
PLOT SCALE = 10.0000' / 1"	DRAWN - VP	REVISED -
PLOT DATE = 7/31/2012	CHECKED - IY	REVISED -
	DATE - 08/02/2012	REVISED -

STATE OF ILLINOIS  
DEPARTMENT OF TRANSPORTATION

FAI 74 CROSS SECTIONS

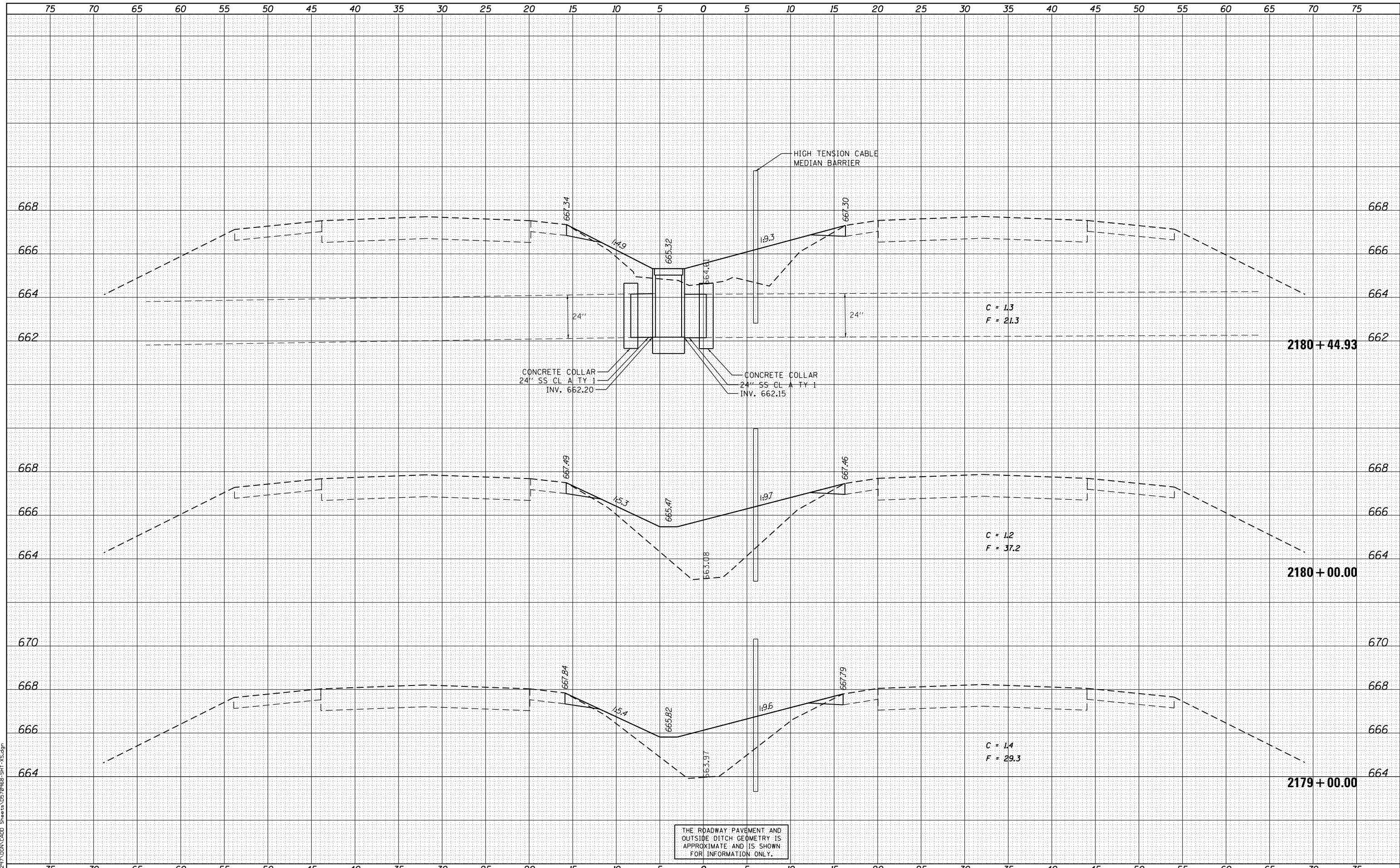
SCALE: 1"=25' (H)  
1"=2' (V) SHEET 143 OF 161 SHEETS STA. 2176+00.00 TO STA. 2178+00.00

F.A.I. RTE.	SECTION	COUNTY	TOTAL SHEETS	SHEET NO.
74	MEDIAN CABLE 2012-3	VERMILION	232	214
CONTRACT NO. 70968				
FED. ROAD DIST. NO. 5 ILLINOIS FED. AID PROJECT				

DATE	
BY	
FINAL SURVEY	SURVEYED
NOTE BOOK	PLOTTED
NO.	TEMPLATE
	AREAS CHECKED

DATE	
BY	
ORIGINAL SURVEY	SURVEYED
NOTE BOOK	PLOTTED
NO.	TEMPLATE
	AREAS CHECKED

FILE NAME = J:\297\OGN\CADD\_Sheets\057969 SH1-XS.dgn



THE ROADWAY PAVEMENT AND OUTSIDE DITCH GEOMETRY IS APPROXIMATE AND IS SHOWN FOR INFORMATION ONLY.

**SINGH**  
CONSULTING ENGINEERS  
www.singhinc.com

USER NAME = iym	DESIGNED - VP	REVISED -
PLOT SCALE = 10.0000' / in.	DRAWN - VP	REVISED -
PLOT DATE = 7/31/2012	CHECKED - IY	REVISED -
	DATE - 08/02/2012	REVISED -

STATE OF ILLINOIS  
DEPARTMENT OF TRANSPORTATION

FAI 74 CROSS SECTIONS

SCALE: 1"=25' (H)  
1"=2' (V) SHEET 144 OF 161 SHEETS STA. 2179+00.00 TO STA. 2180+44.93

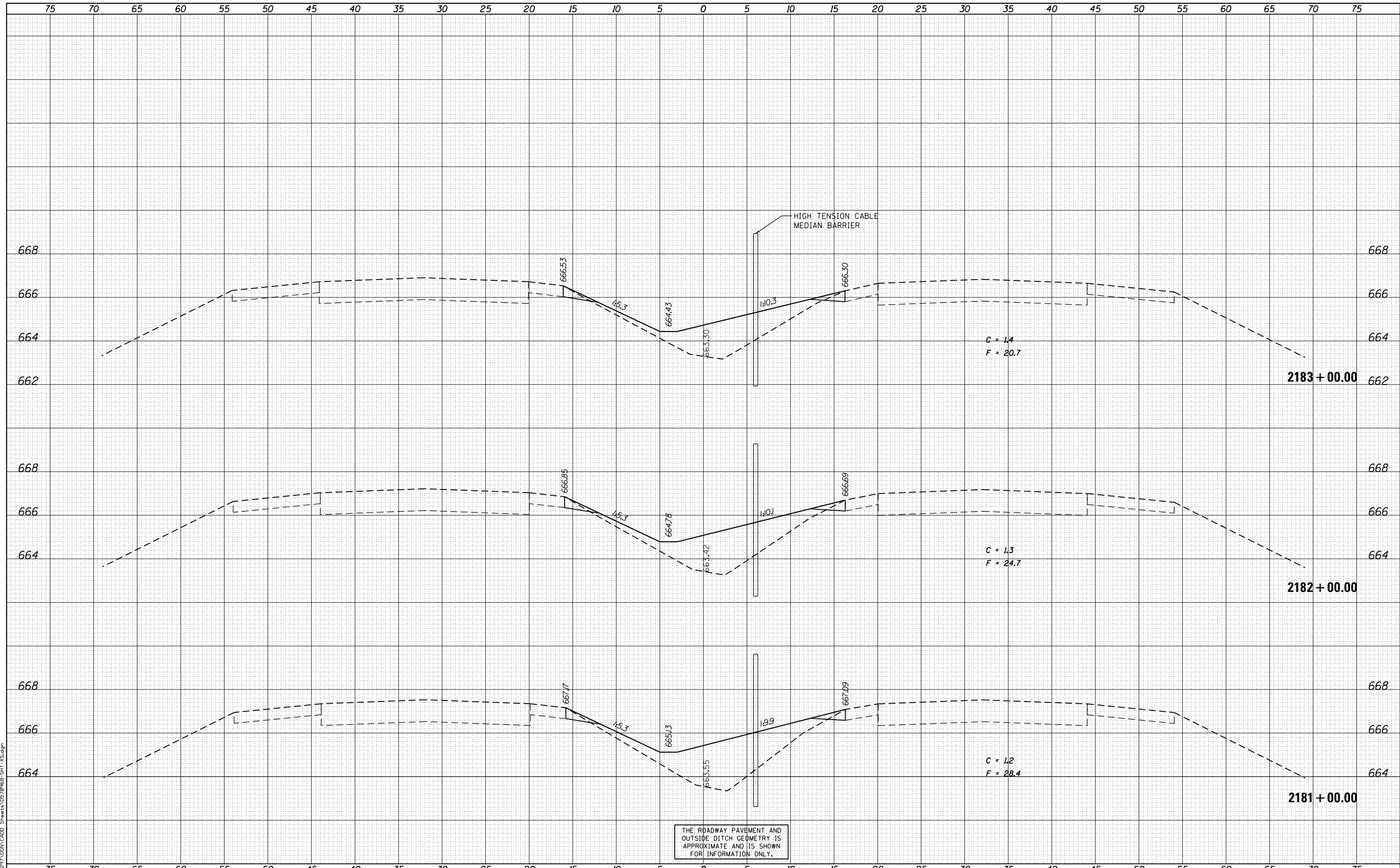
F.A.I. RTE.	SECTION	COUNTY	TOTAL SHEETS	SHEET NO.
74	MEDIAN CABLE 2012-3	VERMILION	232	215
			CONTRACT NO. 70968	

FED. ROAD DIST. NO. 5 ILLINOIS FED. AID PROJECT

DATE	
BY	
FINAL SURVEY	
SURVEY PLOTTED	
NOTE BOOK	
AREAS CHECKED	
NO.	

DATE	
BY	
ORIGINAL SURVEY	
PLOTTED TEMPLATE	
NOTE BOOK	
AREAS CHECKED	
NO.	

FILE NAME = I:\297\OGAN\CADD\_Sheets\057969 SH1-XS.dgn



THE ROADWAY PAVEMENT AND OUTSIDE DITCH GEOMETRY IS APPROXIMATE AND IS SHOWN FOR INFORMATION ONLY.

**SINGH**  
CONSULTING ENGINEERS  
www.singhinc.com

USER NAME = iym	DESIGNED - VP	REVISED -
PLOT SCALE = 10.0000' / in.	DRAWN - VP	REVISED -
PLOT DATE = 7/31/2012	CHECKED - IY	REVISED -
	DATE - 08/02/2012	REVISED -

STATE OF ILLINOIS  
DEPARTMENT OF TRANSPORTATION

FAI 74 CROSS SECTIONS

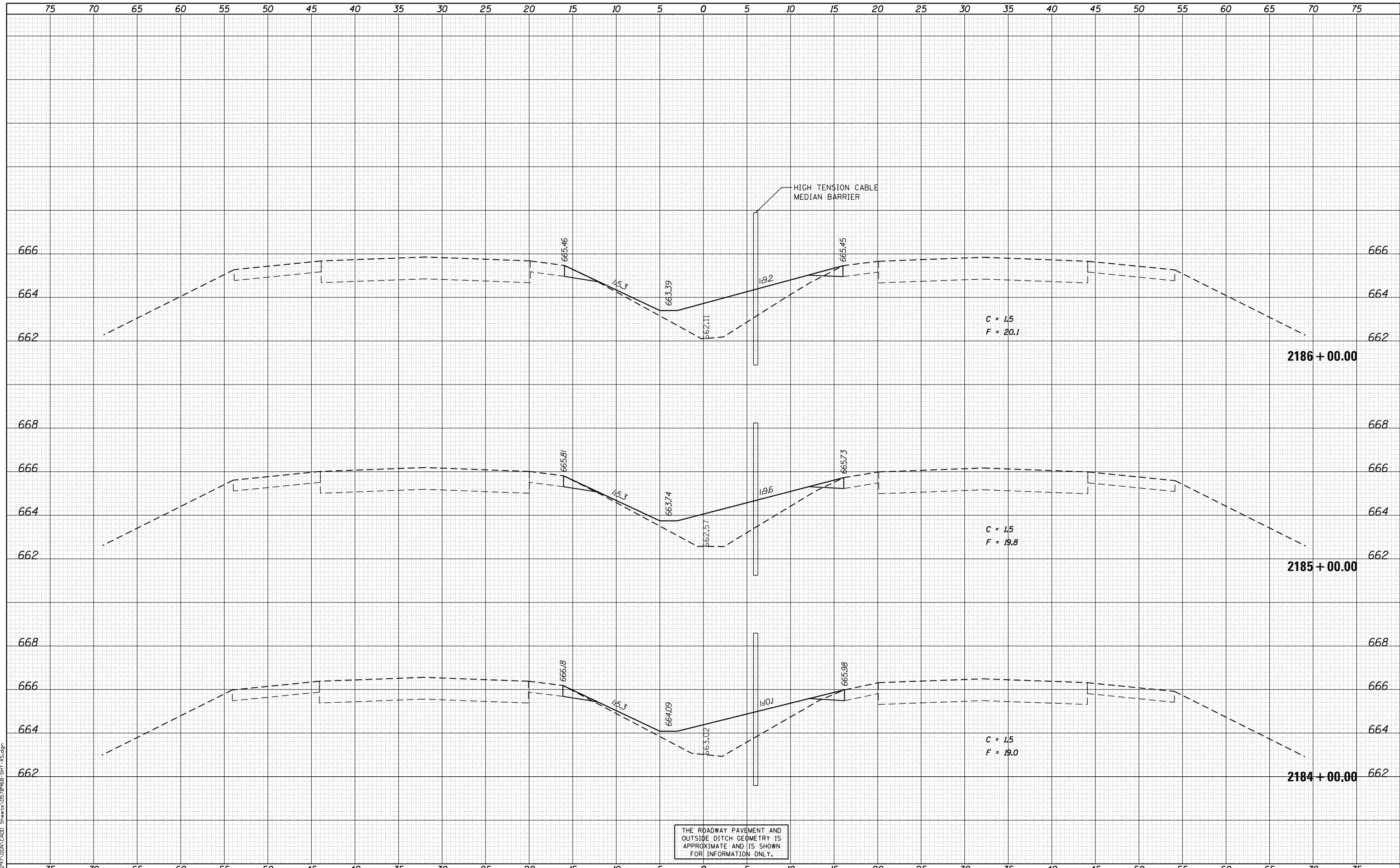
SCALE: 1"=25' (H)  
1"=2' (V) SHEET 145 OF 161 SHEETS STA. 2181+00.00 TO STA. 2183+00.00

F.A.I. RTE.	SECTION	COUNTY	TOTAL SHEETS	SHEET NO.
74	MEDIAN CABLE 2012-3	VERMILION	232	216
CONTRACT NO. 70968				
FED. ROAD DIST. NO. 5 ILLINOIS FED. AID PROJECT				

DATE	
BY	
FINAL SURVEY	SURVEYED
NOTE BOOK	PLOTTED
NO.	TEMPLATE
	AREAS CHECKED

DATE	
BY	
ORIGINAL SURVEY	SURVEYED
NOTE BOOK	PLOTTED
NO.	TEMPLATE
	AREAS CHECKED

FILE NAME = I:\297\OGAN\CADD\_Sheets\0579669 SH1-XS.dgn



THE ROADWAY PAVEMENT AND OUTSIDE DITCH GEOMETRY IS APPROXIMATE AND IS SHOWN FOR INFORMATION ONLY.

**SINGH**  
CONSULTING ENGINEERS  
www.singhinc.com

USER NAME = iym	DESIGNED - VP	REVISED -
PLOT SCALE = 10.0000' / in.	DRAWN - VP	REVISED -
PLOT DATE = 7/31/2012	CHECKED - IY	REVISED -
	DATE - 08/02/2012	REVISED -

**STATE OF ILLINOIS  
DEPARTMENT OF TRANSPORTATION**

**FAI 74 CROSS SECTIONS**

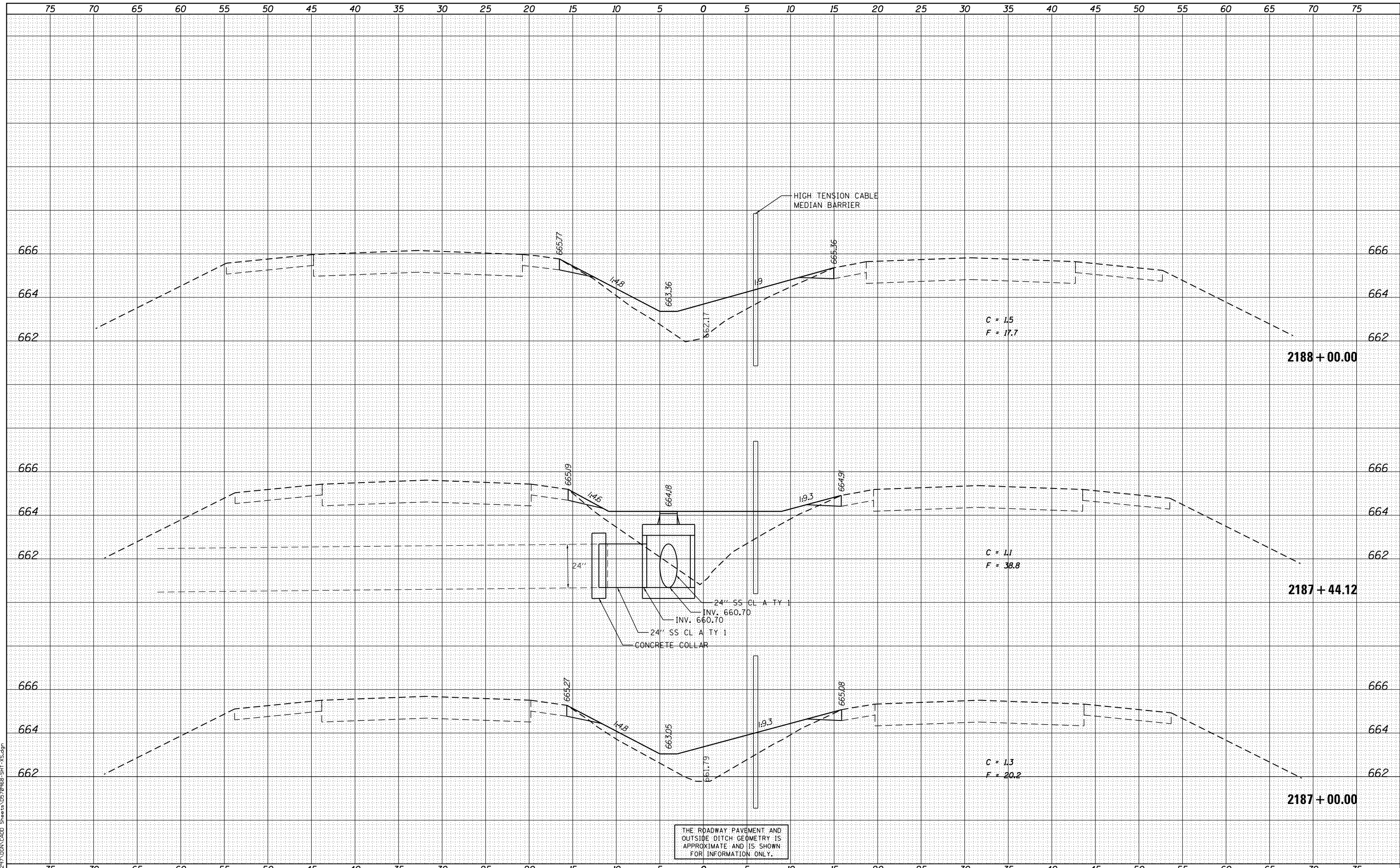
SCALE: 1"=25' (H)  
1"=2' (V) SHEET 146 OF 161 SHEETS STA. 2184+00.00 TO STA. 2186+00.00

F.A.I. RTE.	SECTION	COUNTY	TOTAL SHEETS	SHEET NO.
74	MEDIAN CABLE 2012-3	VERMILION	232	217
CONTRACT NO. 70968				
FED. ROAD DIST. NO. 5 ILLINOIS FED. AID PROJECT				

DATE	
BY	
FINAL SURVEY	
SURVEYED	
NOTE BOOK	
NO.	
PLOTTED	
TEMPLATE	
AREAS CHECKED	

DATE	
BY	
ORIGINAL SURVEY	
SURVEYED	
NOTE BOOK	
NO.	
PLOTTED	
TEMPLATE	
AREAS CHECKED	

FILE NAME = I:\297\OGN\CADD\_Sheets\057968 SH1-XS.dgn



THE ROADWAY PAVEMENT AND OUTSIDE DITCH GEOMETRY IS APPROXIMATE AND IS SHOWN FOR INFORMATION ONLY.

**SINGH**  
CONSULTING ENGINEERS  
www.singhinc.com

USER NAME = iym	DESIGNED - VP	REVISED -
PLOT SCALE = 10.0000' / in.	DRAWN - VP	REVISED -
PLOT DATE = 7/31/2012	CHECKED - IY	REVISED -
	DATE - 08/02/2012	REVISED -

STATE OF ILLINOIS  
DEPARTMENT OF TRANSPORTATION

FAI 74 CROSS SECTIONS

SCALE: 1"=25' (H)  
1"=2' (V) SHEET 147 OF 161 SHEETS STA. 2187+00.00 TO STA. 2188+00.00

F.A.I. RTE.	SECTION	COUNTY	TOTAL SHEETS	SHEET NO.
74	MEDIAN CABLE 2012-3	VERMILION	232	218
CONTRACT NO. 70968				
FED. ROAD DIST. NO. 5 ILLINOIS FED. AID PROJECT				

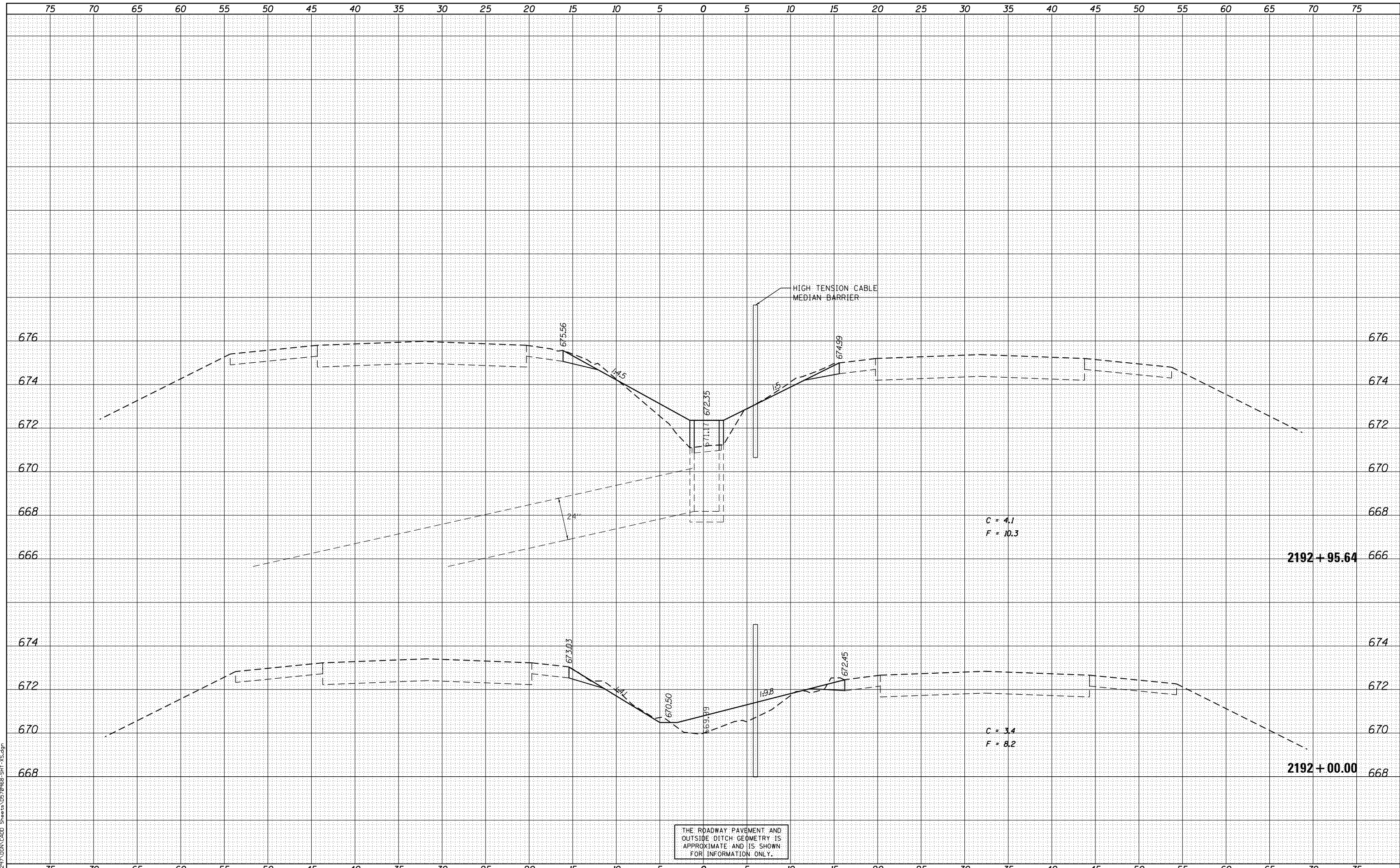




DATE	
BY	
FINAL SURVEY	SURVEYED
NOTE BOOK	PLOTTED
NO.	TEMPLATE
	AREAS CHECKED

DATE	
BY	
ORIGINAL SURVEY	SURVEYED
NOTE BOOK	PLOTTED
NO.	TEMPLATE
	AREAS CHECKED

FILE NAME = I:\297\OGN\CADD\_Sheets\057969 SH1-XS.dgn



THE ROADWAY PAVEMENT AND OUTSIDE DITCH GEOMETRY IS APPROXIMATE AND IS SHOWN FOR INFORMATION ONLY.

**SINGH**  
CONSULTING ENGINEERS  
www.singhinc.com

USER NAME = iym	DESIGNED - VP	REVISED -
PLOT SCALE = 10.0000' / in.	DRAWN - VP	REVISED -
PLOT DATE = 7/31/2012	CHECKED - IY	REVISED -
	DATE - 08/02/2012	REVISED -

STATE OF ILLINOIS  
DEPARTMENT OF TRANSPORTATION

FAI 74 CROSS SECTIONS

SCALE: 1"=25' (H)  
1"=2' (V) SHEET 149 OF 161 SHEETS STA. 2192+00.00 TO STA. 2192+95.64

F.A.I. RTE.	SECTION	COUNTY	TOTAL SHEETS	SHEET NO.
74	MEDIAN CABLE 2012-3	VERMILION	232	220
FED. ROAD DIST. NO. 5 ILLINOIS FED. AID PROJECT			CONTRACT NO. 70968	

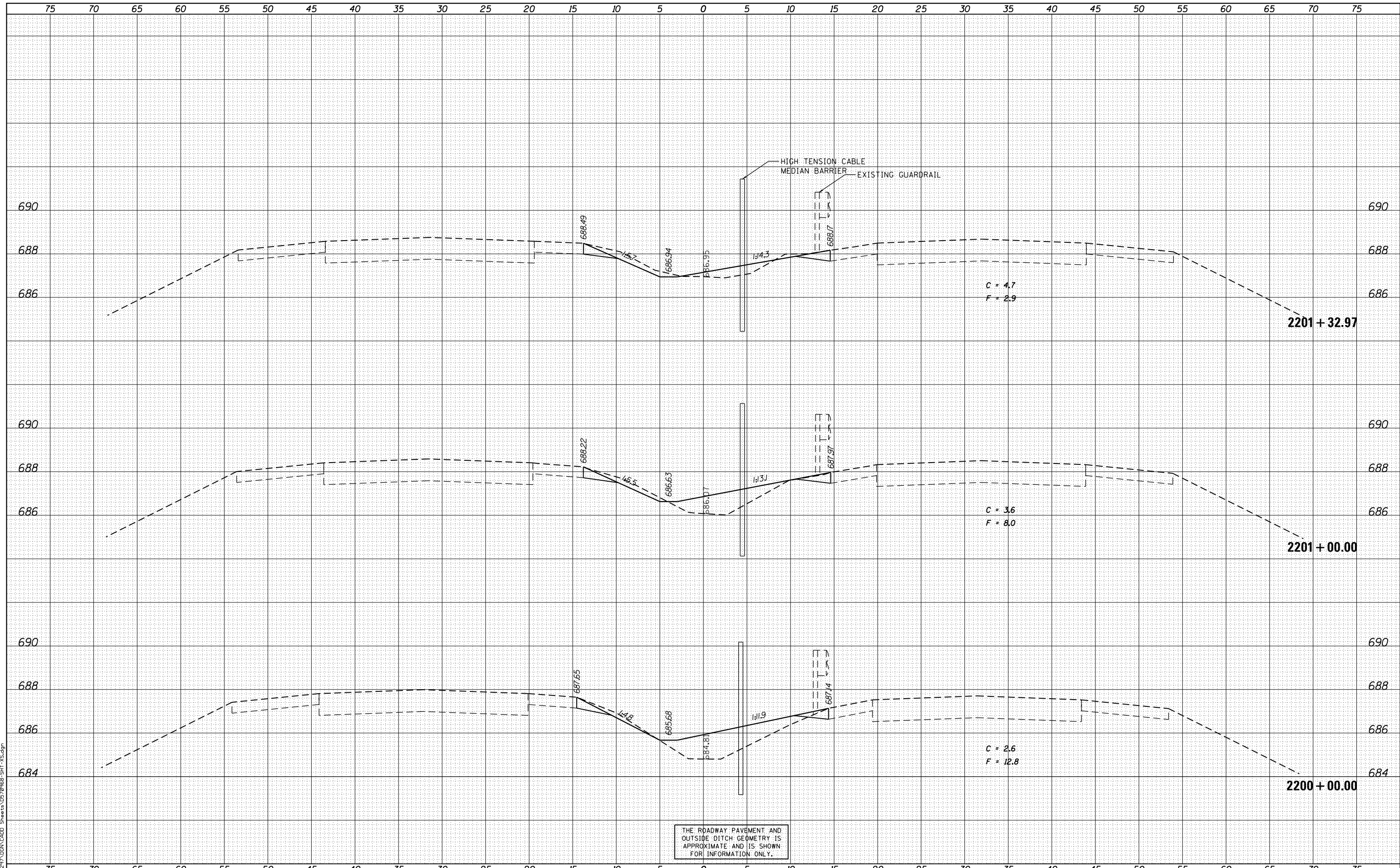




DATE	
BY	
FINAL SURVEY NO.	
SURVEYED	
PLOTTED	
TEMPLATE	
AREAS CHECKED	

DATE	
BY	
ORIGINAL SURVEY NO.	
SURVEYED	
PLOTTED	
TEMPLATE	
AREAS CHECKED	

FILE NAME = J:\297\OGAN\CADD\_Sheets\0570969 SH1-XS.dgn



THE ROADWAY PAVEMENT AND OUTSIDE DITCH GEOMETRY IS APPROXIMATE AND IS SHOWN FOR INFORMATION ONLY.

**SINGH**  
CONSULTING ENGINEERS  
www.singhinc.com

USER NAME = iym	DESIGNED - VP	REVISED -
PLOT SCALE = 10.0000' / in.	DRAWN - VP	REVISED -
PLOT DATE = 7/31/2012	CHECKED - IY	REVISED -
	DATE - 08/02/2012	REVISED -

**STATE OF ILLINOIS**  
**DEPARTMENT OF TRANSPORTATION**

**FAI 74 CROSS SECTIONS**

SCALE: 1"=25' (H)  
1"=2' (V) SHEET 152 OF 161 SHEETS STA. 2200+00.00 TO STA. 2201+32.97

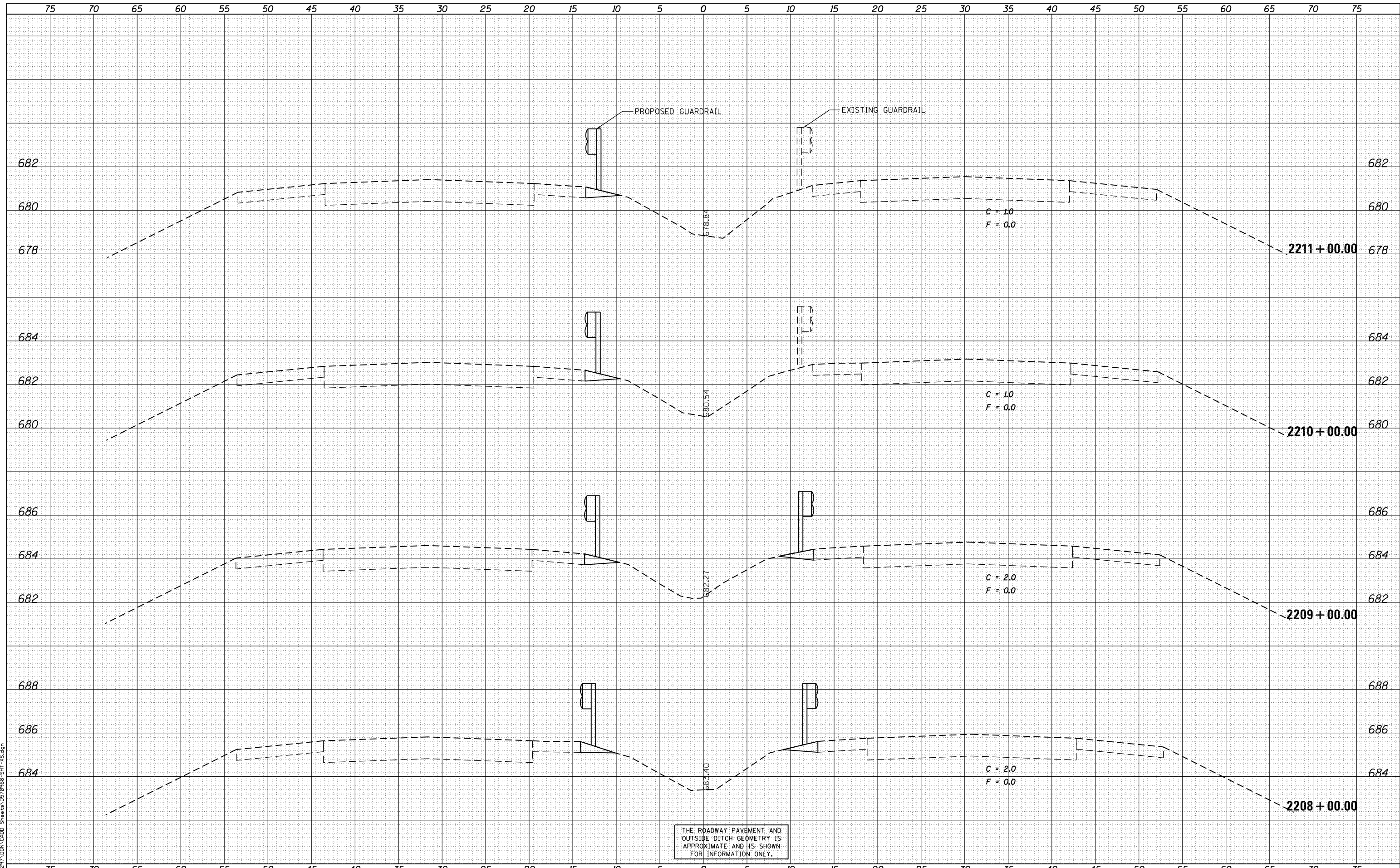
F.A.I. RTE.	SECTION	COUNTY	TOTAL SHEETS	SHEET NO.
74	MEDIAN CABLE 2012-3	VERMILION	232	223
FED. ROAD DIST. NO. 5 ILLINOIS FED. AID PROJECT			CONTRACT NO. 70968	





DATE	
BY	
ORIGINAL SURVEY	
NOTED SURVEY	
PLOTTED SURVEY	
AREAS CHECKED	

DATE	
BY	
ORIGINAL SURVEY	
NOTED SURVEY	
PLOTTED SURVEY	
AREAS CHECKED	



THE ROADWAY PAVEMENT AND OUTSIDE DITCH GEOMETRY IS APPROXIMATE AND IS SHOWN FOR INFORMATION ONLY.

**SINGH**  
CONSULTING ENGINEERS  
www.singhinc.com

USER NAME = iym	DESIGNED - VP	REVISED -
	DRAWN - VP	REVISED -
PLOT SCALE = 10.0000' / in.	CHECKED - IY	REVISED -
PLOT DATE = 7/31/2012	DATE - 08/02/2012	REVISED -

**STATE OF ILLINOIS  
DEPARTMENT OF TRANSPORTATION**

**FAI 74 CROSS SECTIONS**

SCALE: 1"=25' (H)  
1"=2' (V) SHEET 154 OF 161 SHEETS STA. 2208+00.00 TO STA. 2211+00.00

F.A.I. RTE.	SECTION	COUNTY	TOTAL SHEETS	SHEET NO.
74	MEDIAN CABLE 2012-3	VERMILION	232	225
				CONTRACT NO. 70968
FED. ROAD DIST. NO. 5 ILLINOIS FED. AID PROJECT				





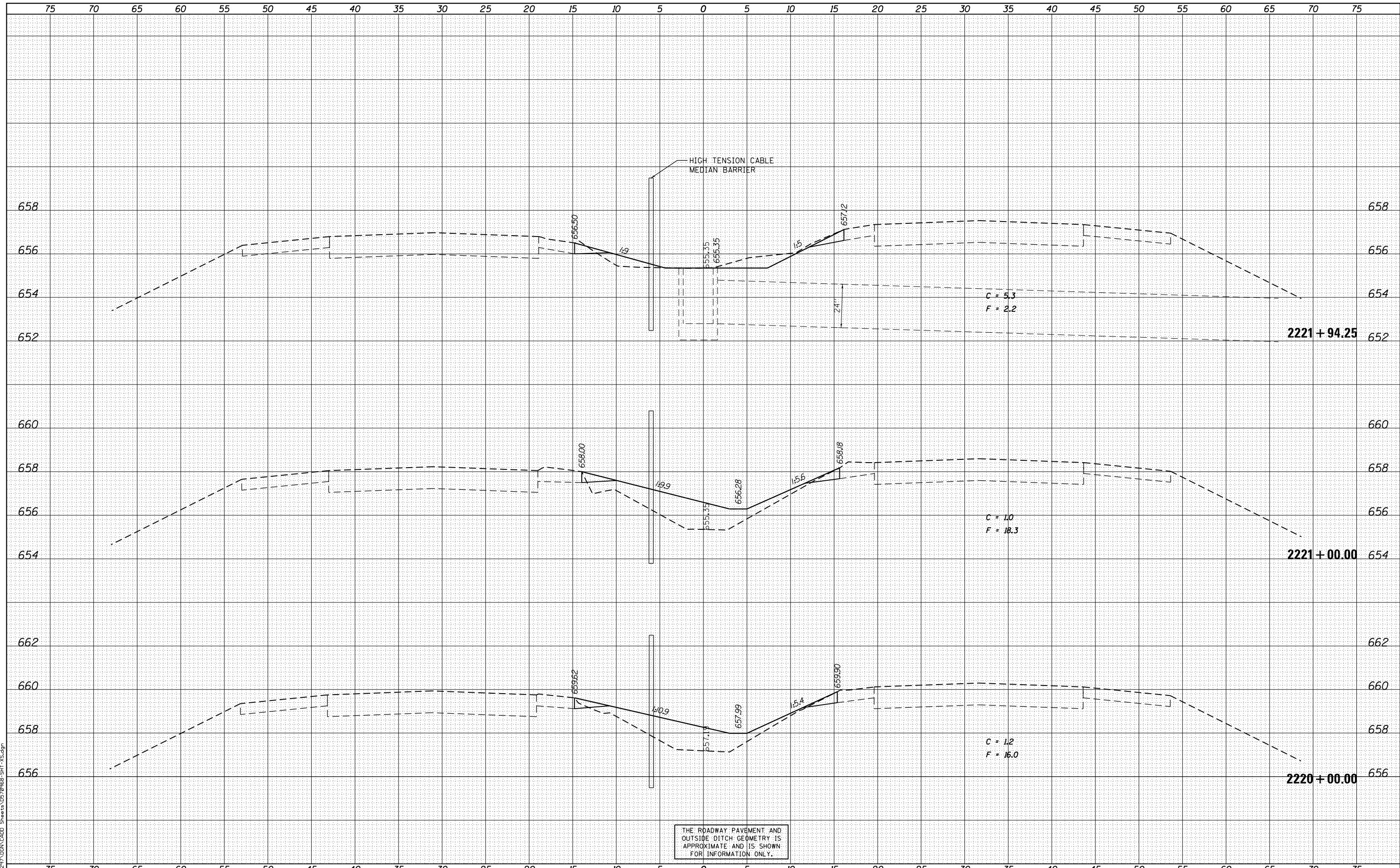




DATE	
BY	
FINAL SURVEY	SURVEYED
NOTE BOOK	PLOTTED
NO.	TEMPLATE
	AREAS
	CHECKED

DATE	
BY	
ORIGINAL SURVEY	SURVEYED
NOTE BOOK	PLOTTED
NO.	TEMPLATE
	AREAS
	CHECKED

FILE NAME = I:\297\OGAN\CADD\_Sheets\0570969 SH1-XS.dgn



**SINGH**  
CONSULTING ENGINEERS  
www.singhinc.com

USER NAME = iym	DESIGNED - VP	REVISED -
PLOT SCALE = 10.0000' / in.	DRAWN - VP	REVISED -
PLOT DATE = 7/31/2012	CHECKED - IY	REVISED -
	DATE - 08/02/2012	REVISED -

**STATE OF ILLINOIS  
DEPARTMENT OF TRANSPORTATION**

**FAI 74 CROSS SECTIONS**

SCALE: 1"=25' (H)  
1"=2' (V) SHEET 158 OF 161 SHEETS STA. 2220+00.00 TO STA. 2221+94.25

F.A.I. RTE.	SECTION	COUNTY	TOTAL SHEETS	SHEET NO.
74	MEDIAN CABLE 2012-3	VERMILION	232	229
CONTRACT NO. 70968				
FED. ROAD DIST. NO. 5 ILLINOIS FED. AID PROJECT				





