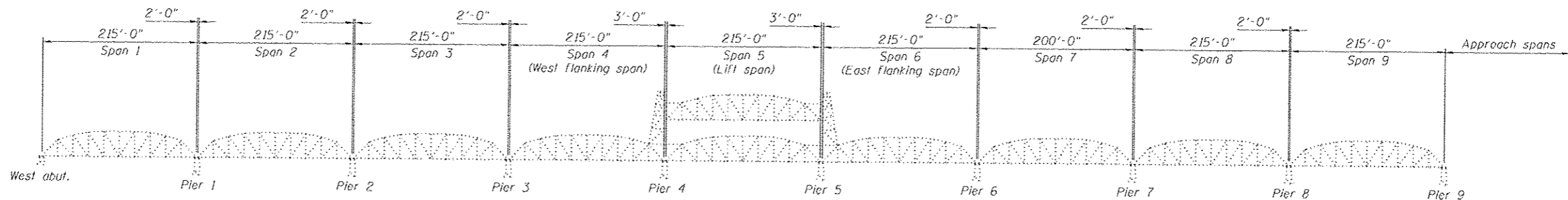


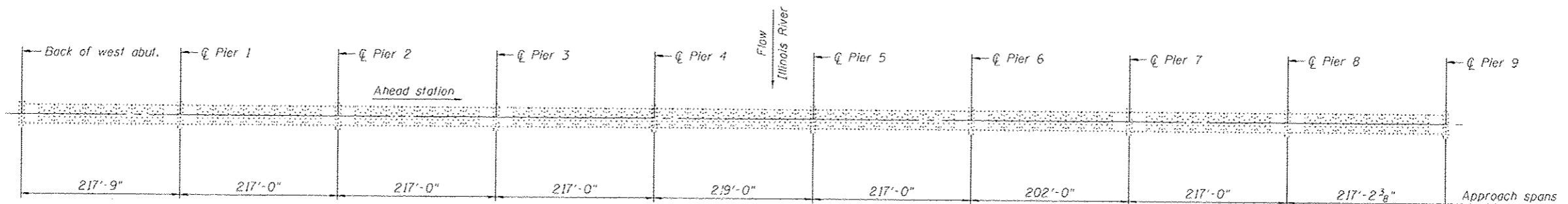
Bench Mark: Not required.

Existing Structure: S.N. 086-0001 built 1929 as S.B.I. Rte. 36, Sec. 20B, C & D. Structure consists of 8 fixed truss spans, one moveable truss span, & 29 WF approach spans at the east end of the structure. 3178'-11" bk.-bk. abut., 25'-11" c.c. truss, 25'-0" o.g. deck approach spans. Major rehabilitation of the structure was performed in 1981 and 2004. Bridge to be closed to traffic during repairs.

Salvage: None



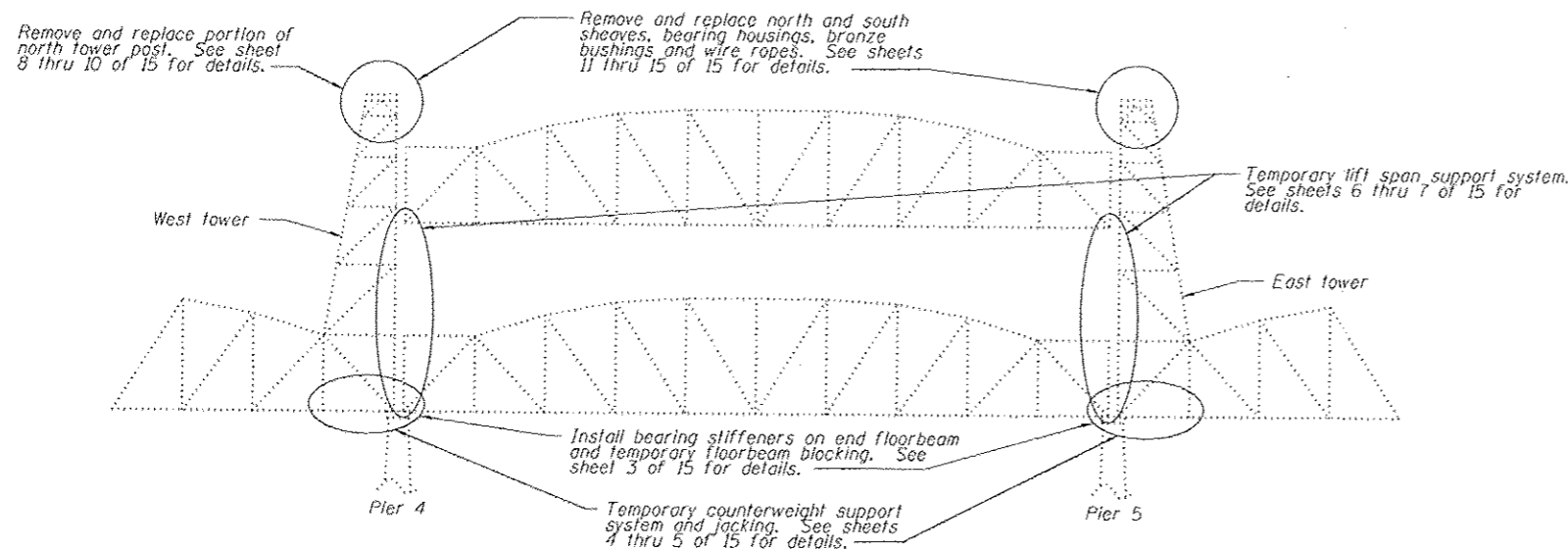
GENERAL ELEVATION
(TRUSS SPANS)



GENERAL PLAN
(TRUSS SPANS)

INDEX OF SHEETS

- 1 General Plan and Elevation
- 2 General Notes and Bill of Materials
- 3 End Floorbeam Strengthening
- 4 Temporary Counterweight Support System and Jacking Details - 1
- 5 Temporary Counterweight Support System and Jacking Details - 2
- 6 Temporary Lift Span Support System - 1
- 7 Temporary Lift Span Support System - 2
- 8 Tower Post Replacement Details - 1
- 9 Tower Post Replacement Details - 2
- 10 Tower Post Replacement Details - 3
- 11 Mechanical Installation General Notes
- 12 Mechanical Tower Top Details - 1
- 13 Mechanical Tower Top Details - 2
- 14 Wire Rope Replacement Details - 1
- 15 Wire Rope Replacement Details - 2



ELEVATION

(Lift span (span 5) - looking north)



GENERAL PLAN AND ELEVATION
 ILLINOIS RIVER BRIDGE AT E EDGE
 OF FLORENCE (PUBLIC WATERS)
 F.A.P. ROUTE 757 (IL 106) - SEC. (20) I
 PIKE/SCOTT COUNTY
 STATION 593+08.50
 STRUCTURE NO. 086-0001

REVISSED SHEET 10/29/12



| | | | |
|------------|----------|-----|---------|
| USER NAME | DESIGNED | YS | REVISED |
| PLDT SCALE | CHECKED | DBI | REVISED |
| PLDT DATE | DRAWN | YS | REVISED |
| | CHECKED | DBI | REVISED |

STATE OF ILLINOIS
 DEPARTMENT OF TRANSPORTATION

SHEET NO. 1 OF 15 SHEETS

| F.A.P. RTE. | SECTION | COUNTY | TOTAL SHEETS | SHEET NO. |
|---------------------------|---------|------------|--------------|--------------------|
| 757 | (20) I | PIKE/SCOTT | 17 | 3 |
| | | | | CONTRACT NO. 72F75 |
| ILLINOIS FED. AID PROJECT | | | | |