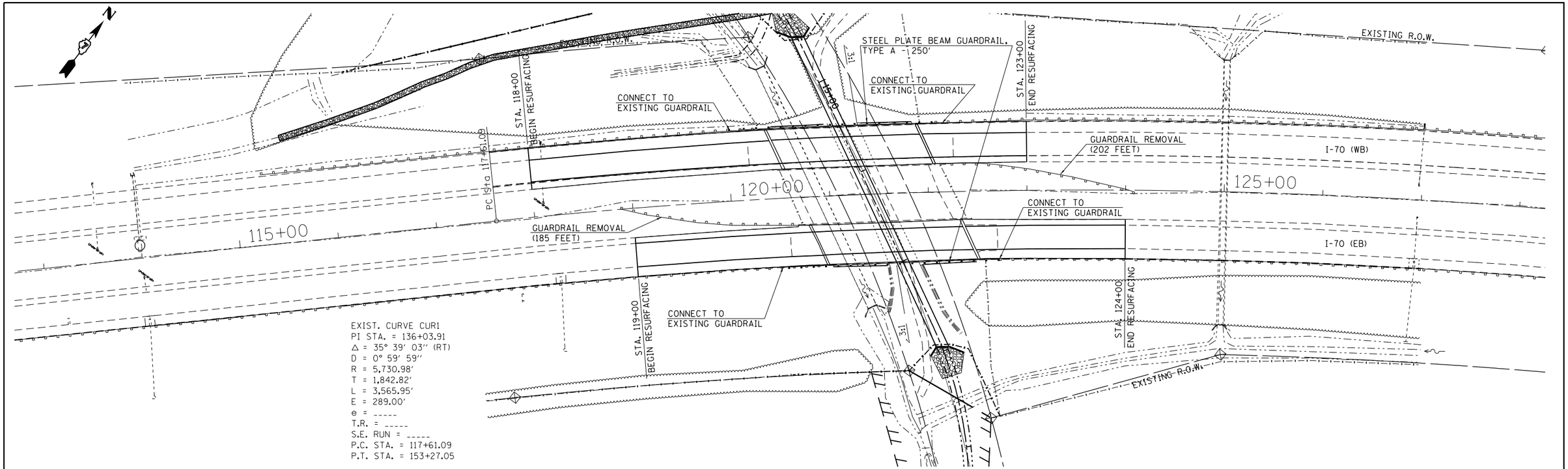

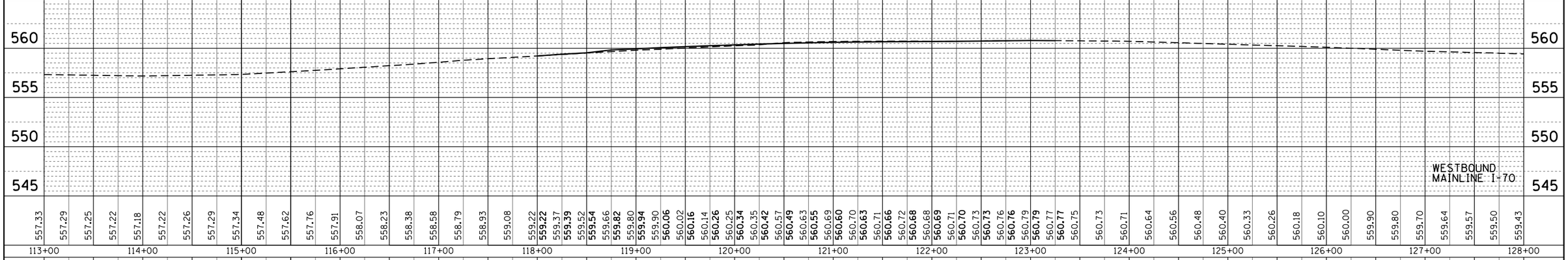

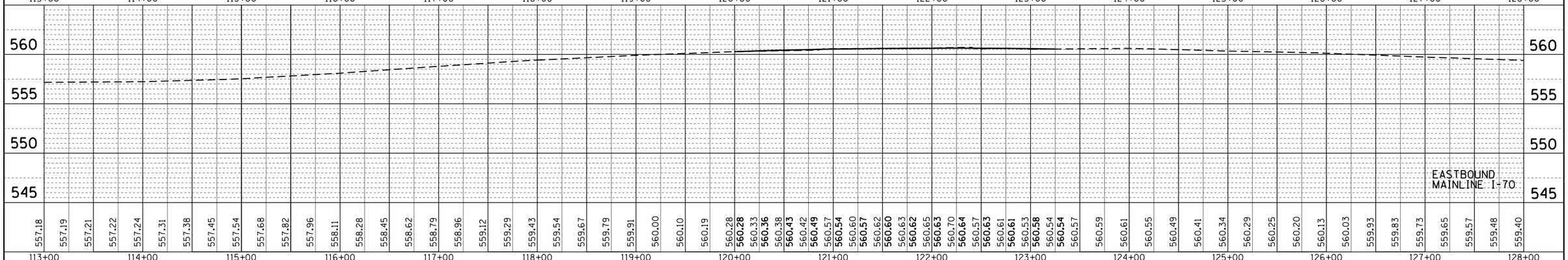

PLAN
NOTE BOOK NO.
SURVEYED
PLOTTED
ALIGNMENT CHECKED
RT. OF WAY CHECKED
CADD FILE NAME
BY
DATE

PROFILE
NOTE BOOK NO.
SURVEYED
PLOTTED
GRADES CHECKED
B.M. NOTED
STRUCTURE NOTATNS CHKD
BY
DATE

FILE NAME = c:\pw_work\pwidot\steffenmk\d0186453\d774466-sht-plan.dgn	USER NAME = steffenmk	DESIGNED -	REVISED -
		CHECKED -	REVISED -
Default	PLOT SCALE = 100.0000 ' / in.	DRAWN -	REVISED -
	PLOT DATE = 8/20/2012	CHECKED -	REVISED -

STATE OF ILLINOIS
DEPARTMENT OF TRANSPORTATION

S.N. 018-0045 & 018-0046
PLAN & PROFILE

SCALE: 50 | SHEET 1 OF 1 SHEETS | STA. 113+00 TO STA. 128+00

F.A.I. RTE.	SECTION	COUNTY	TOTAL SHEETS	SHEET NO.
70	•	CUMBERLAND	147	23
		CONTRACT NO. 74466		
		ILLINOIS FED. AID PROJECT		

• (18-47-VB)K,(18-47B,18-47HB)BR