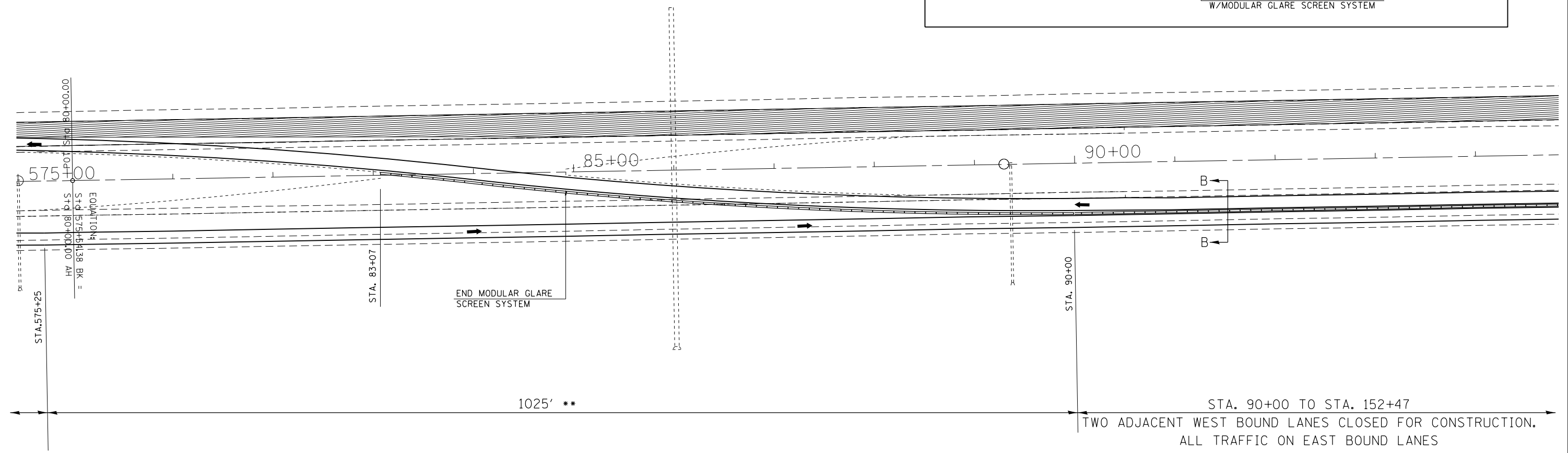
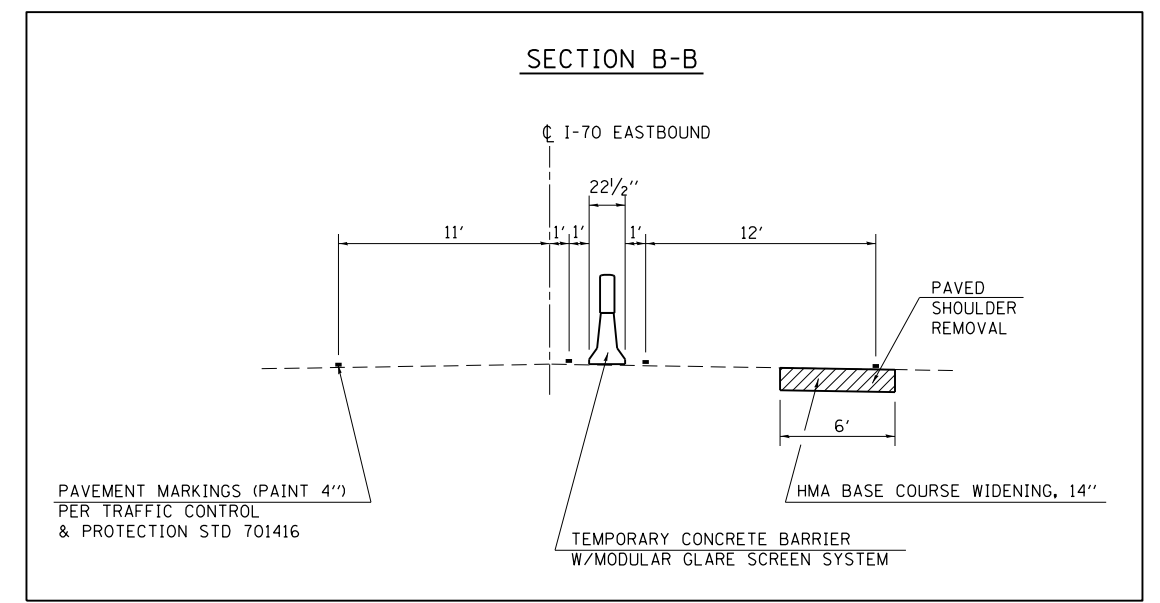
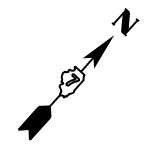


•• NOTE:
 SOLAR POWER RAISED REFLECTIVE PAVEMENT MARKER SHALL BE INSTALLED ON ALL TAPERS SPACED ON 25 FOOT CENTERS. WHITE COLORED ALONG THE RIGHT SIDE OF LANE AND AMBER COLORED ALONG THE LEFT SIDE OF LANE.



LEGEND

- WORK AREA
- TEMPORARY CONCRETE BARRIER
- PAVEMENT MARKING
- TYPE II BARRICADE W/STEADY BURN MONODIRECTIONAL LIGHT
- DRUM W/STEADY BURN MONODIRECTIONAL LIGHT

FILE NAME =	USER NAME = steffernk	DESIGNED -	REVISED -
ci:\pw\work\p\dot\steffernk\d0186453\d74466-sh1-staging.dgn		DRAWN -	REVISED -
	PLOT SCALE = 100.0000' / in.	CHECKED -	REVISED -
	PLOT DATE = 8/20/2012	DATE -	REVISED -

**STATE OF ILLINOIS
 DEPARTMENT OF TRANSPORTATION**

STAGE 2

SCALE: 50 SHEET NO. 4 OF 12 SHEETS STA. 575+00 TO STA. 94+00

(18-47-VB)K,(18-47B,18-47HB)BR		TOTAL SHEETS	SHEET NO.
F.A.I. RTE. = 70	SECTION =	COUNTY = CUMBERLAND	147 43
		CONTRACT NO. 74466	
ILLINOIS FED. AID PROJECT			