






STA. 90+00 TO STA. 152+47
 TWO ADJACENT WEST BOUND LANES CLOSED FOR CONSTRUCTION.
 ALL TRAFFIC ON EAST BOUND LANES

LEGEND

-  WORK AREA
-  TEMPORARY CONCRETE BARRIER
-  PAVEMENT MARKING
-  TYPE II BARRICADE W/STEADY BURN
MONODIRECTIONAL LIGHT
-  DRUM W/STEADY BURN
MONODIRECTIONAL LIGHT

FILE NAME =	USER NAME = steffenmk	DESIGNED -	REVISED -
ci:\pw\work\p\dot\steffenmk\d0186453\d74466-sh1-staging.dgn		DRAWN -	REVISED -
	PLOT SCALE = 100.0000' / in.	CHECKED -	REVISED -
	PLOT DATE = 8/20/2012	DATE -	REVISED -

**STATE OF ILLINOIS
 DEPARTMENT OF TRANSPORTATION**

STAGE 2

SCALE: 50 SHEET NO. 5 OF 12 SHEETS STA. 94+00 TO STA. 109+00

(18-47-VB)K,(18-47B,18-47HB)BR		TOTAL SHEETS	SHEET NO.
F.A.I. RTE.	SECTION	COUNTY	
70	.	CUMBERLAND	147 44
			CONTRACT NO. 74466
ILLINOIS FED. AID PROJECT			