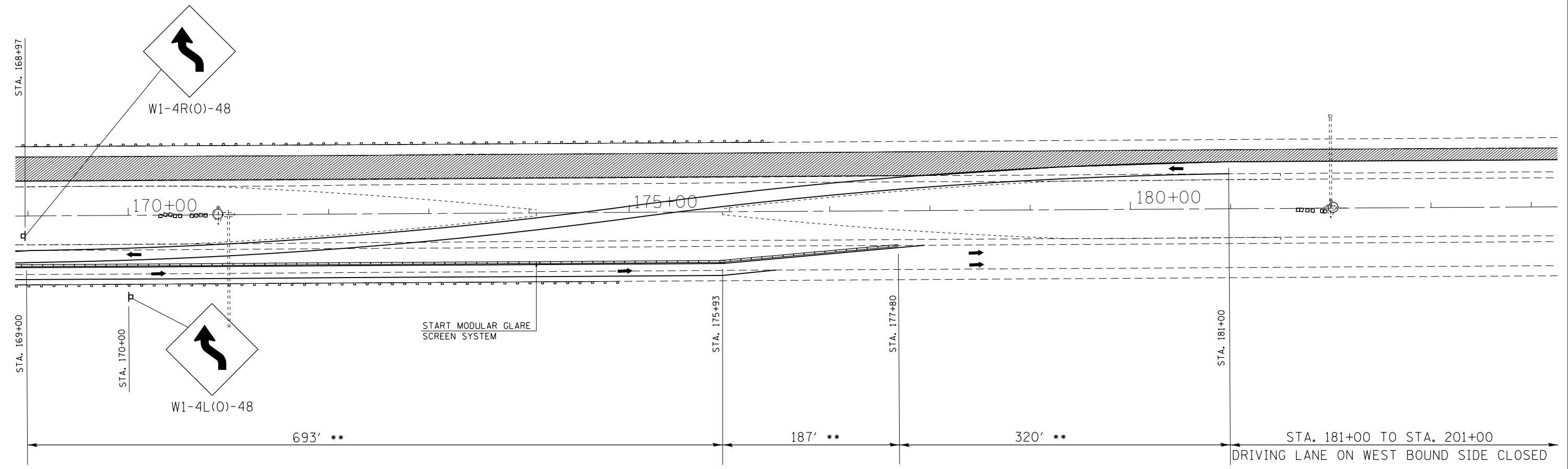









•• NOTE:
 SOLAR POWER RAISED REFLECTIVE PAVEMENT MARKER
 SHALL BE INSTALLED ON ALL TAPERS SPACED ON
 25 FOOT CENTERS. WHITE COLORED ALONG THE RIGHT
 SIDE OF LANE AND AMBER COLORED ALONG THE LEFT
 SIDE OF LANE.



LEGEND

-  WORK AREA
-  TEMPORARY CONCRETE BARRIER
-  PAVEMENT MARKING
-  TYPE II BARRICADE W/STEADY BURN MONODIRECTIONAL LIGHT
-  DRUM W/STEADY BURN MONODIRECTIONAL LIGHT

FILE NAME =	USER NAME = steffenmk	DESIGNED -	REVISED -
ci:\pw\work\p\pidot\steffenmk\d0186453\d74466-sh1-staging.dgn		DRAWN -	REVISED -
	PLOT SCALE = 100.0000' / in.	CHECKED -	REVISED -
	PLOT DATE = 8/20/2012	DATE -	REVISED -

**STATE OF ILLINOIS
 DEPARTMENT OF TRANSPORTATION**

STAGE 2			
SCALE: 50	SHEET NO. 10 OF 12 SHEETS	STA. 169+00	TO STA. 184+00

(18-47-VB)K,(18-47B,18-47HB)BR				
F.A.I. RTE.	SECTION	COUNTY	TOTAL SHEETS	SHEET NO.
70	.	CUMBERLAND	147	49
			CONTRACT NO. 74466	
ILLINOIS FED. AID PROJECT				