






STA. 181+00 TO STA. 201+00  
DRIVING LANE ON WEST BOUND SIDE CLOSED

**LEGEND**

-  WORK AREA
-  TEMPORARY CONCRETE BARRIER
-  PAVEMENT MARKING
-  TYPE II BARRICADE W/STEADY BURN MONODIRECTIONAL LIGHT
-  DRUM W/STEADY BURN MONODIRECTIONAL LIGHT

FILE NAME =	USER NAME = steffenmk	DESIGNED -	REVISED -
ci:\pw\work\p\dot\steffenmk\d0186453\d74466-sh1-staging.dgn		DRAWN -	REVISED -
	PLOT SCALE = 100.0000' / in.	CHECKED -	REVISED -
	PLOT DATE = 8/20/2012	DATE -	REVISED -

**STATE OF ILLINOIS  
DEPARTMENT OF TRANSPORTATION**

<b>STAGE 2</b>			
SCALE: 50	SHEET NO. 11 OF 12 SHEETS	STA. 184+00	TO STA. 199+00

(18-47-VB)K,(18-47B,18-47HB)BR				
F.A.I. RTE.	SECTION	COUNTY	TOTAL SHEETS	SHEET NO.
70	.	CUMBERLAND	147	50
CONTRACT NO. 74466				
ILLINOIS FED. AID PROJECT				