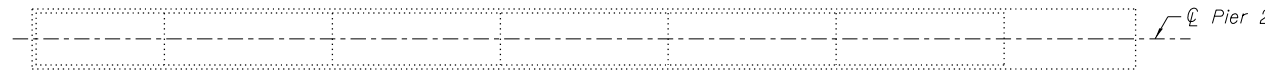
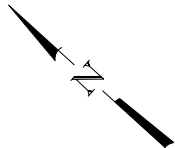
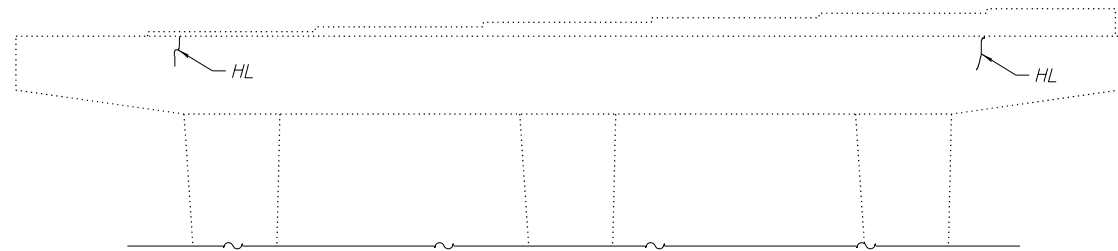


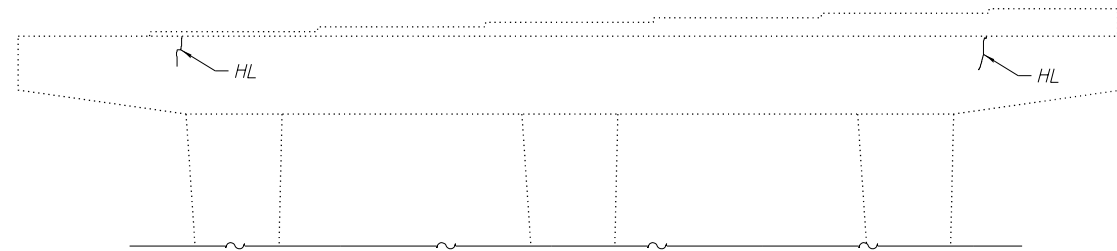
PIER 1 PLAN



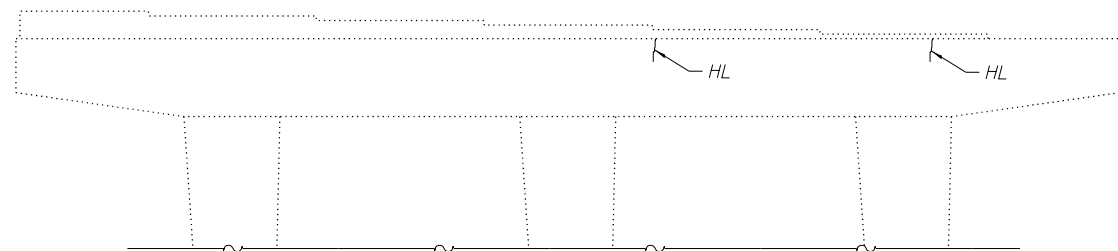
PIER 2 PLAN



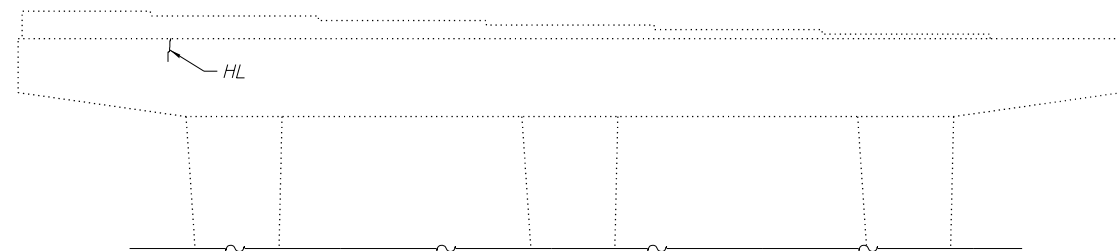
PIER 1 ELEVATION
(Looking West)



PIER 2 ELEVATION
(Looking West)



PIER 1 ELEVATION
(Looking East)



PIER 2 ELEVATION
(Looking East)

LEGEND

HL=Hairline Crack-No Repairs

N:\PROJ\0003377\00\0003377\07\Design\Structure\CAD\018-0047 & 018-0048-74466 29 WB Pier Repair Details.dgn



USER NAME = RDenley	DESIGNED - MHT	REVISED -
	CHECKED - BWS	REVISED -
PLOT SCALE = 8x0.0000 '1' / 1"	DRAWN - RD	REVISED -
PLOT DATE = 8/14/2012	CHECKED - BWS	REVISED -

**STATE OF ILLINOIS
DEPARTMENT OF TRANSPORTATION**

**W.B. PIER REPAIR DETAILS
SN 018-0047 (W.B.) & 018-0048 (E.B.)**

SHEET NO. S-29 OF S-34 SHEETS

F.A.I. RTE.	SECTION	COUNTY	TOTAL SHEETS	SHEET NO.
70	(18-47B, 18-47HB)BR	CUMBERLAND	147	87
CONTRACT NO. 74466				
ILLINOIS FED. AID PROJECT				