

11-09-12 LETTING ITEM 043

STATE OF ILLINOIS  
DEPARTMENT OF TRANSPORTATION  
DIVISION OF HIGHWAYS

**PROPOSED  
HIGHWAY PLANS**

FAP ROUTE 805 (IL 161)  
SECTION (101, 102, 61-1-1)I-1  
PROJECT ACHSIP-0805(075)  
MILLED RUMBLE STRIP SHOULDERS  
MARION COUNTY

C-98-090-12

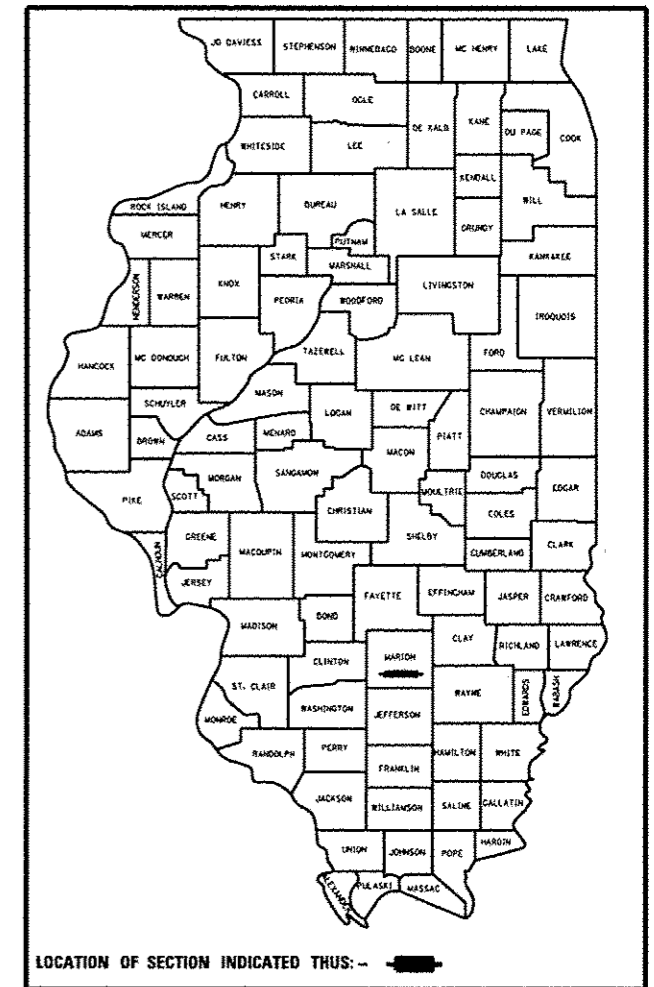
FOR INDEX OF SHEETS, SEE SHEET NO. 2

BRIDGE OMISSION

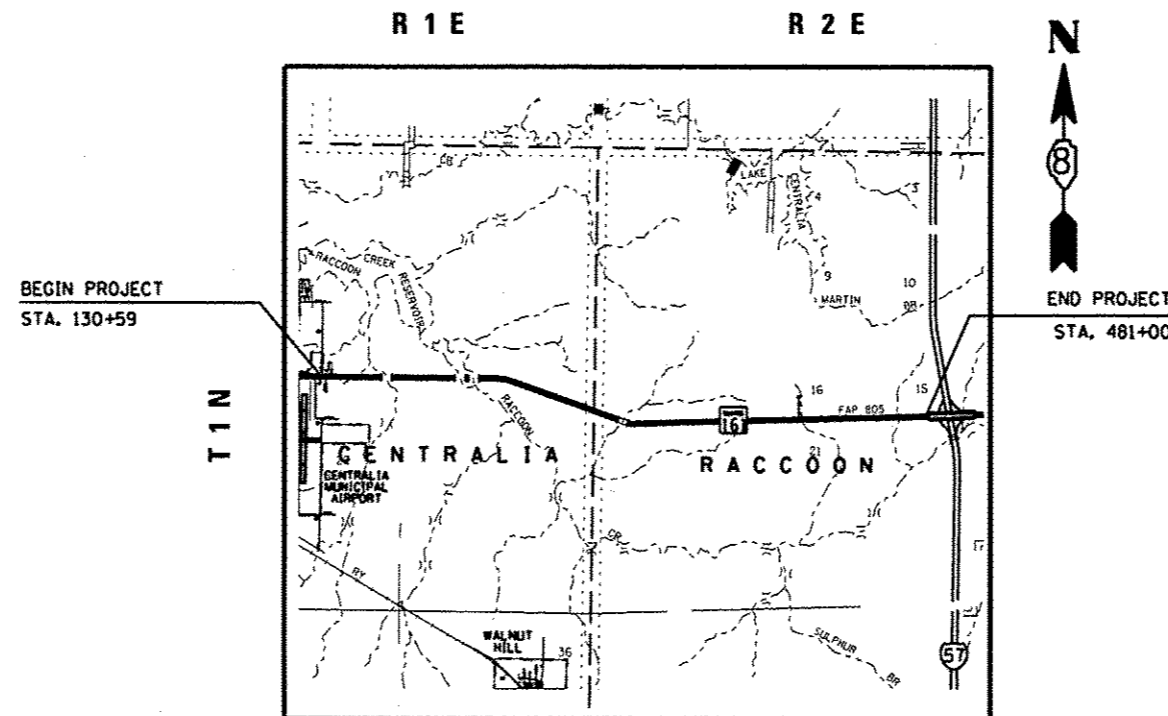
SN 061-0070 STA 212+52 TO STA 213+99  
SN 061-0071 STA 215+85 TO STA 217+62

F.A.P. RTE.	SECTION	COUNTY	TOTAL SHEETS	SHEET NO.
805	101, 102, 61-1-1I-1	MARION	30	1
		ILLINOIS	CONTRACT NO. 76F98	

D-98-081-12



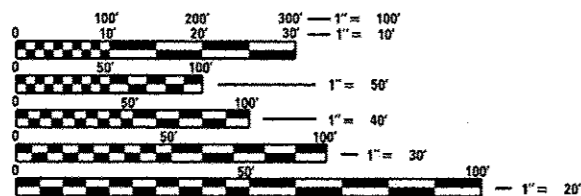
LOCATION OF SECTION INDICATED THUS: —■—



RACCOON TOWNSHIP  
CENTRALIA TOWNSHIP

0 MI 1 MI 2 MI 3 MI 4 MI 5 MI 6 MI

GROSS LENGTH = 35041 FT. = 6.6 MILE  
NET LENGTH = 28918 FT. = 5.5 MILE



FULL SIZE PLANS HAVE BEEN PREPARED USING STANDARD ENGINEERING SCALES. REDUCED SIZED PLANS WILL NOT CONFORM TO STANDARD SCALES. IN MAKING MEASUREMENTS ON REDUCED PLANS, THE ABOVE SCALES MAY BE USED.

J.U.L.I.E.  
JOINT UTILITY LOCATION INFORMATION FOR EXCAVATION  
1-800-892-0123  
OR 811

PROJECT ENGINEER MICHAEL PRITCHETT (618)346-3180  
DESIGN ENGINEER GWEN LAGEMANN (618)346-3181

CONTRACT NO. 76F98

STATE OF ILLINOIS  
DEPARTMENT OF TRANSPORTATION  
DIVISION OF HIGHWAYS

SUBMITTED August 22, 2012

*[Signature]*  
DEPUTY DIRECTOR OF HIGHWAYS, REGION ENGINEER

October 5, 2012  
*[Signature]*  
ENGINEER OF DESIGN AND ENVIRONMENT

October 5, 2012  
*[Signature]*  
DIRECTOR OF HIGHWAYS, CHIEF ENGINEER

PRINTED BY THE AUTHORITY  
OF THE STATE OF ILLINOIS

## INDEX

1	COVER SHEET
2	GENERAL NOTES SHEET
3	SUMMARY OF QUANTITIES
4	TYPICAL SECTIONS
5	SCHEDULES
6-30	PLANS

## COMMITMENTS

NONE

## STANDARDS

000001-06	STANDARD SYMBOLS, ABBREVIATIONS AND PATTERNS
001006	DECIMAL OF AN INCH AND OF A FOOT
642006	SHOULDER RUMBLE STRIPS, 8 IN.
701301-04	LANE CLOSURE, 2L, 2W, SHORT TIME OPERATIONS
701306-03	LANE CLOSURE, 2L, 2W, SLOW MOVING OPERATIONS DAY ONLY, FOR SPEEDS $\geq$ 45 MPH
701901-02	TRAFFIC CONTROL DEVICES

## GENERAL NOTES

- ① THE CONTRACTOR SHALL VERIFY ALL DIMENSIONS AND CONDITIONS IN THE FIELD PRIOR TO CONSTRUCTION AND ORDERING OF MATERIALS.
- ② ILLINOIS STATE LAW REQUIRES A 48-HOUR NOTICE TO BE GIVEN TO UTILITIES BEFORE DIGGING. FIELD MARKING OF FACILITIES MAY BE OBTAINED BY CONTACTING J.U.L.I.E. OR FOR NON-MEMBERS, THE UTILITY COMPANY DIRECTLY. AGENCIES KNOWN TO HAVE FACILITIES WITHIN THE PROJECT AREA ARE AS FOLLOWS:

UTILITY	ABOVE GROUND	BELOW GROUND
• AMEREN ILLINOIS - GAS AND ELECTRIC	X	X
• AT&T ILLINOIS - COMMUNICATIONS	X	X
• CITY OF CENTRALIA - WATER & SANITARY SEWER		X
• CHARTER COMMUNICATIONS, INC. - CABLE TV	X	X
• COUNTRYMARK COOPERATIVE, LLP - PIPELINE		X
• RACCOON WATER COMPANY - WATER		X
• SHELL PIPELINE COMPANY LP - PIPELINE		X
• TRI-COUNTY ELECTRIC COOPERATIVE, INC. - ELECTRIC	X	X
• VILLAGE OF WALNUT HILL - WATER		X

MEMBERS OF J.U.L.I.E. CAN CALL TOLL FREE (800)-892-0123 OR 811 AND ARE INDICATED BY "•". NON-MEMBERS MUST BE NOTIFIED INDIVIDUALLY.

- ③ THE CONTRACTOR SHALL EXERCISE CAUTION AROUND EXISTING PAVEMENT MARKINGS. ANY DAMAGE SHALL BE REPLACED IN KIND AT CONTRACTORS EXPENSE.
- ④ ALL AREAS DISTURBED FOR ANY REASON SHALL BE PERMANENTLY SEEDED AS DIRECTED BY THE ENGINEER. ALL AREAS DISTURBED BY THE CONTRACTOR OUTSIDE THE PROPOSED CONSTRUCTION LIMITS SHALL BE SEEDED AT THE CONTRACTORS EXPENSE.
- ⑤ THERE ARE MANHOLES LOCATED IN THE HMA SHOULDER BETWEEN STA. 130+59 RT AND STA. 202+00 RT. THE CONTRACTOR SHALL OMIT THESE MANHOLES FROM THE PROPOSED SHOULDER RUMBLE STRIPS TO BE CONSTRUCTED.

FILE NAME :	USER NAME : *USER*	DESIGNED - GEL	REVISED -	<b>STATE OF ILLINOIS DEPARTMENT OF TRANSPORTATION</b>	<b>INDEX OF SHEETS, GENERAL NOTES, &amp; LIST OF STANDARDS</b>				F.A.P. RTE.	SECTION	COUNTY	TOTAL SHEETS	SHEET NO.
#FILE#		DRAWN - LAC	REVISED -		SCALE:	SHEET NO.	OF	SHEETS	805	(101,102,61-1-111-1	MARION	30	2
		CHECKED -	REVISED -		STA. 130+59 TO STA. 481+56				CONTRACT NO. 76F98				
		DATE	REVISED -					FED. ROAD DIST. NO. ILLINOIS FED. AID PROJECT					

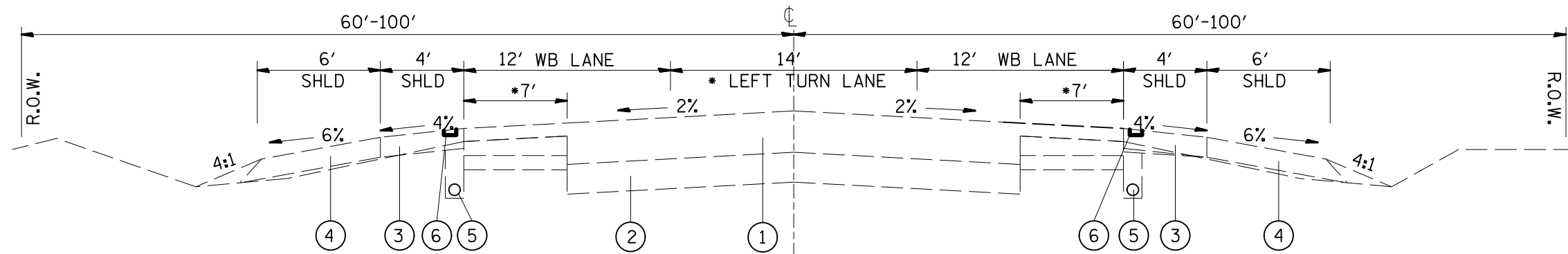
709 7 972

90% FED.  
10% STATE

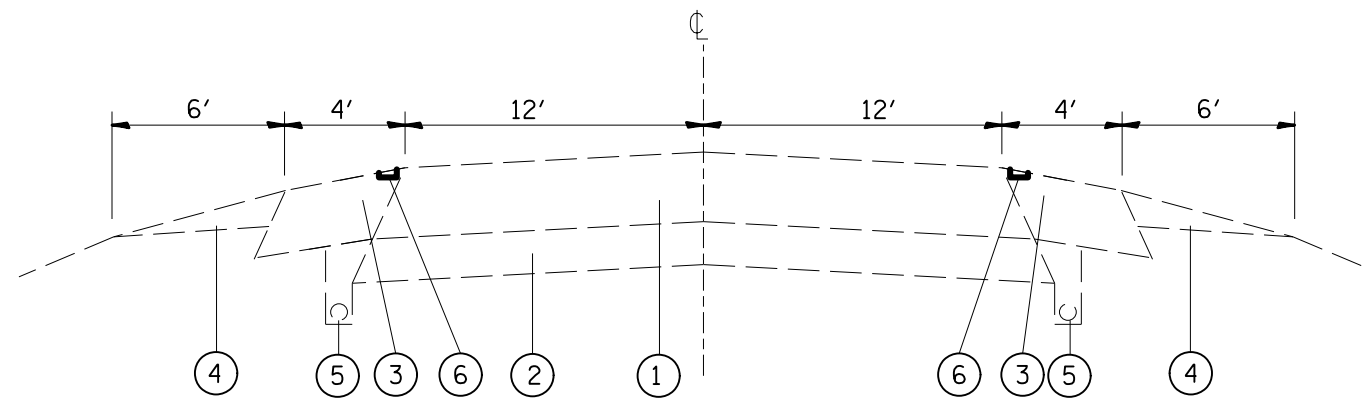
CONSTRUCTION CODE

CODE NO.	ITEM	UNIT	TOTAL QUANTITY	CONSTRUCTION CODE	
				ROADWAY 0021 URBAN	ROADWAY 0021 RURAL
				<i>LS3EL</i>	<i>LS3EC</i>
64200108	SHOULDER RUMBLE STRIPS, 8 INCH	FOOT	57952	848	57104
67100100	MOBILIZATION	L SUM	1	0	1
70100460	TRAFFIC CONTROL AND PROTECTION, STANDARD 701306	L SUM	1	0	1

FILE NAME : #FILE#	USER NAME : #USER#	DESIGNED - GEL	REVISED -	STATE OF ILLINOIS DEPARTMENT OF TRANSPORTATION	SUMMARY OF QUANTITIES	F.A.P. RTE. 805	SECTION (101,102,61-1-11)-1	COUNTY MARION	TOTAL SHEETS 30	SHEET NO. 3	
		DRAWN - LAC	REVISED -			SCALE:	SHEET NO. OF SHEETS	STA. 130+59 TO STA. 481+56	FED. ROAD DIST. NO. [ILLINOIS] FED. AID PROJECT		
		CHECKED -	REVISED -			CONTRACT NO. 76F98					
		DATE - #DATE#	REVISED -								



PROPOSED IL 161  
STA. 314+00 TO STA. 330+00



\* WIDTH VARIES THROUGH TRANSITION AREA

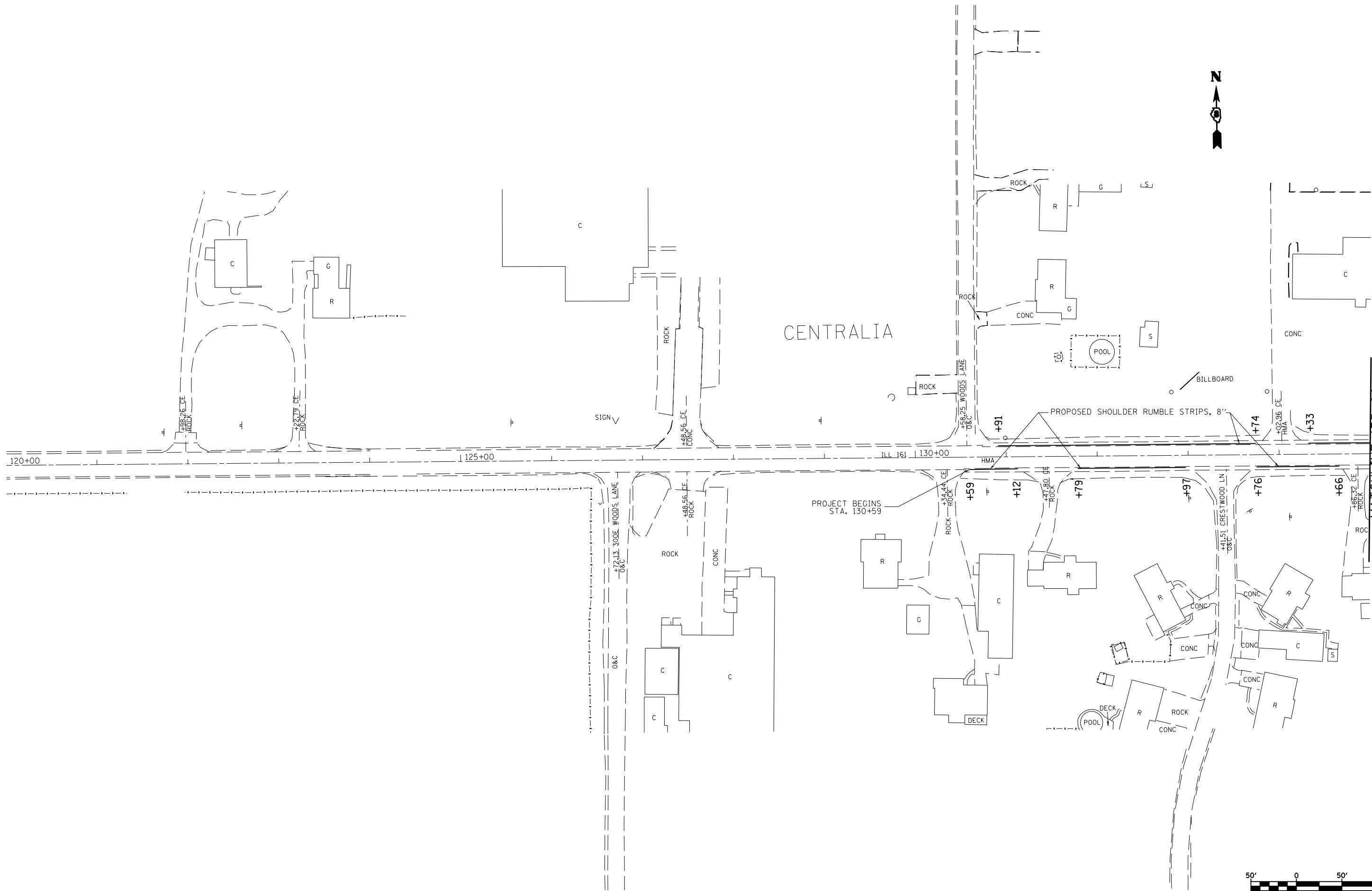
PROPOSED IL 161  
STA. 130+59 TO STA. 314+00  
STA. 330+00 TO STA. 481+56

### LEGEND

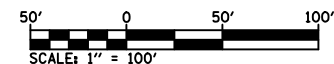
- ① EXISTING HMA BINDER AND SURFACE COURSE
- ② EXISTING P.C.C. PAVEMENT
- ③ EXISTING STABILIZED SHOULDER (8")
- ④ EXISTING AGGREGATE SHOULDER TYPE B
- ⑤ EXISTING PIPE UNDERDRAINS 6"
- ⑥ PROPOSED SHOULDER RUMBLE STRIPS, 8"

FILE NAME =	USER NAME = *USER*	DESIGNED - GEL	REVISED -	<b>STATE OF ILLINOIS DEPARTMENT OF TRANSPORTATION</b>	<b>TYPICAL SECTIONS</b>			F.A.P. RTE.	SECTION	COUNTY	TOTAL SHEETS	SHEET NO.		
*FILEL*		DRAWN - LAC	REVISED -		SCALE:	SHEET NO.	OF	SHEETS	STA. 130+59 TO STA. 481+56	805	(101,102,61-1)I-1	MARION	30	4
		CHECKED -	REVISED -					<b>CONTRACT NO. 76F98</b>						
		DATE -	REVISED -		FED. ROAD DIST. NO. ILLINOIS FED. AID PROJECT									

SHOULDER RUMBLE STRIPS, 8"															
IL 161 RT				IL 161 RT				IL 161 LT				IL 161 LT			
STA	TO	STA	LENGTH	STA	TO	STA	LENGTH	STA	TO	STA	LENGTH	STA	TO	STA	LENGTH
130+59		131+12	53	280+18		293+06	1288	130+91		133+74	283	294+01		297+03	302
131+79		132+97	118	294+37		298+73	436	134+33		136+62	229	297+74		302+73	499
133+76		134+66	90	299+58		300+49	91	137+34		139+63	229	303+93		308+16	423
135+09		135+84	75	301+57		303+90	233	140+90		143+36	246	308+81		314+00	519
137+13		138+32	119	305+47		311+23	576	143+94		149+03	509	314+80		315+25	45
139+06		139+55	49	312+01		312+49	48	150+61		156+90	629	316+05		317+21	116
140+17		141+11	94	313+14		315+54	240	157+54		160+15	261	317+78		324+57	679
141+53		144+32	279	316+03		317+34	131	160+90		164+16	326	328+25		329+04	79
144+89		145+82	93	317+85		320+47	262	164+83		173+14	831	329+61		330+28	67
146+26		148+97	271	321+52		322+53	101	174+11		183+13	902	331+58		332+59	101
149+45		153+46	401	323+01		325+59	258	184+11		184+55	44	333+25		335+30	205
153+91		156+14	223	326+05		326+84	79	185+29		186+48	119	335+87		347+90	1203
156+63		158+20	157	327+63		352+22	2459	187+15		190+85	370	348+61		351+95	334
158+77		160+72	195	353+55		356+63	308	191+53		193+43	190	353+18		354+04	86
161+27		163+87	260	357+21		360+61	340	194+14		197+02	288	354+68		377+91	2323
164+71		167+21	250	361+15		367+19	604	199+18		201+26	208	378+57		386+32	775
168+44		170+14	170	367+83		368+89	106	201+94		203+85	191	386+92		392+89	597
170+68		181+35	1067	369+55		370+30	75	204+54		205+07	53	394+12		394+40	28
182+03		182+44	41	371+01		371+96	95	205+74		208+33	259	394+99		407+93	1294
183+99		184+72	73	373+59		374+96	137	208+96		210+84	188	408+60		412+15	355
185+37		190+65	528	375+54		377+46	192	211+46		212+52	106	414+16		416+90	274
191+29		194+57	328	378+24		379+98	174	213+99		215+85	186	417+78		423+90	612
196+07		199+87	380	380+59		384+84	425	217+62		219+68	206	424+68		430+25	557
200+57		201+56	99	385+44		392+42	698	220+47		232+17	1170	430+77		432+88	211
202+53		205+27	274	394+37		395+71	134	232+75		238+42	567	434+05		439+10	505
205+91		209+75	384	396+40		415+30	1890	239+04		244+03	499	439+75		441+54	179
211+01		212+52	151	415+95		421+56	561	244+70		249+86	516	442+09		447+97	588
213+99		215+85	186	422+14		427+13	499	250+42		264+24	1382	448+96		452+86	390
217+62		221+88	426	428+01		428+70	69	265+50		278+37	1287	453+70		455+19	149
222+80		229+89	709	429+35		434+22	487	278+97		291+68	1271	455+78		460+68	490
230+57		240+60	1003	435+01		437+35	234	292+23		293+45	122	461+88		474+88	1300
241+28		245+55	427	438+95		439+84	89					475+56		481+00	544
246+62		248+18	156	440+43		441+13	70								
248+91		249+54	63	441+93		444+06	213								
250+12		250+65	53	444+69		446+13	144								
251+31		255+40	409	446+69		447+19	50								
255+98		259+10	312	448+63		460+80	1217								
259+68		261+74	206	462+01		462+51	50								
262+37		263+27	90	463+23		473+09	986								
263+75		278+90	1515	474+70		481+00	630								
IL 161 RT SUBTOTAL=				28456				IL 161 LT SUBTOTAL=				29496			
TOTAL= 57952															



MATCHLINE 135+00



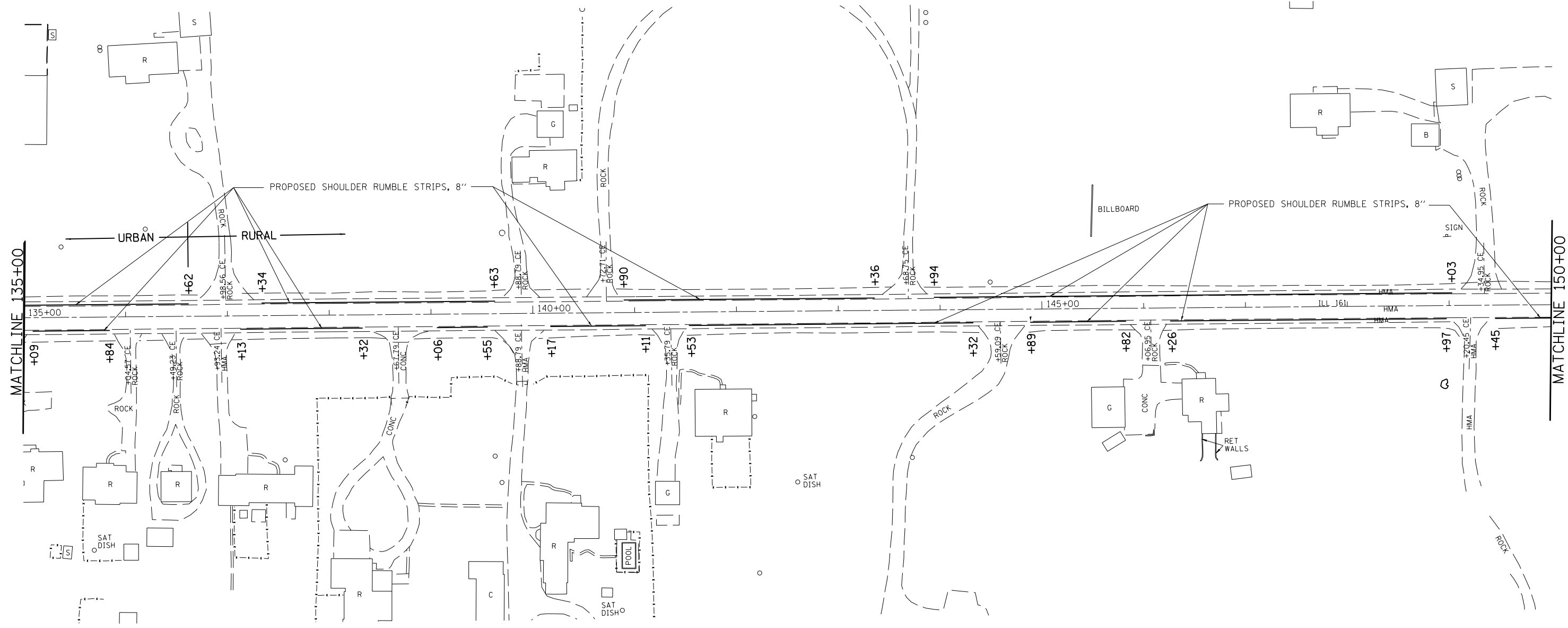
FILE NAME = *FILEL*	USER NAME = *USER*	DESIGNED -	REVISED -
		DRAWN -	REVISED -
	PLOT SCALE = *SCALE*	CHECKED -	REVISED -
	PLOT DATE = *DATE*	DATE -	REVISED -

**STATE OF ILLINOIS  
DEPARTMENT OF TRANSPORTATION**

**PLAN VIEW**

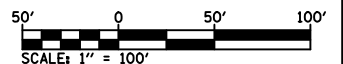
SCALE: SHEET NO. 1 OF 25 SHEETS STA. 120+00 TO STA. 135+00

F.A.P. RTE.	SECTION	COUNTY	TOTAL SHEETS	SHEET NO.
805	(101,102,61-1)I-1	MARION	30	6
CONTRACT NO. 76F98				
FED. ROAD DIST. NO. ILLINOIS FED. AID PROJECT				

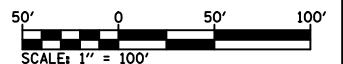
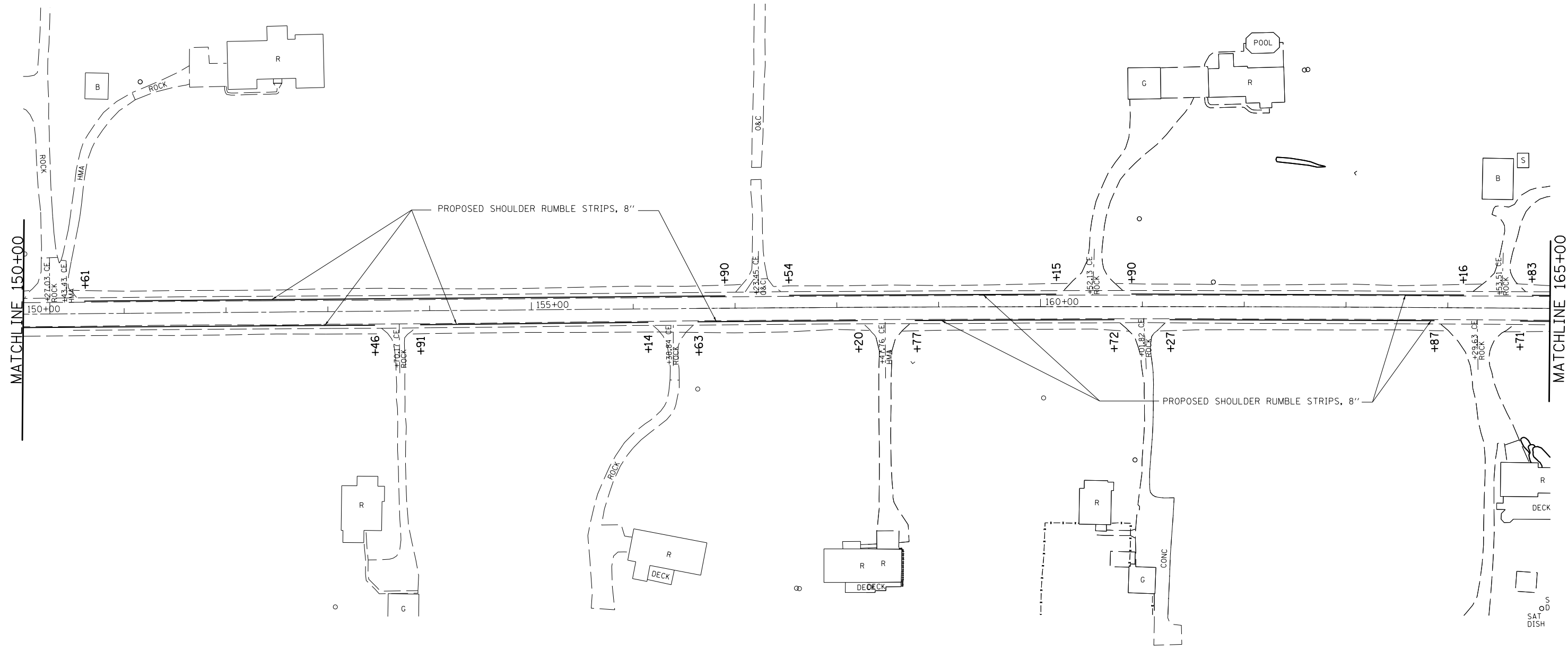


MATCHLINE 135+00

MATCHLINE 150+00

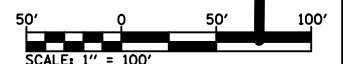
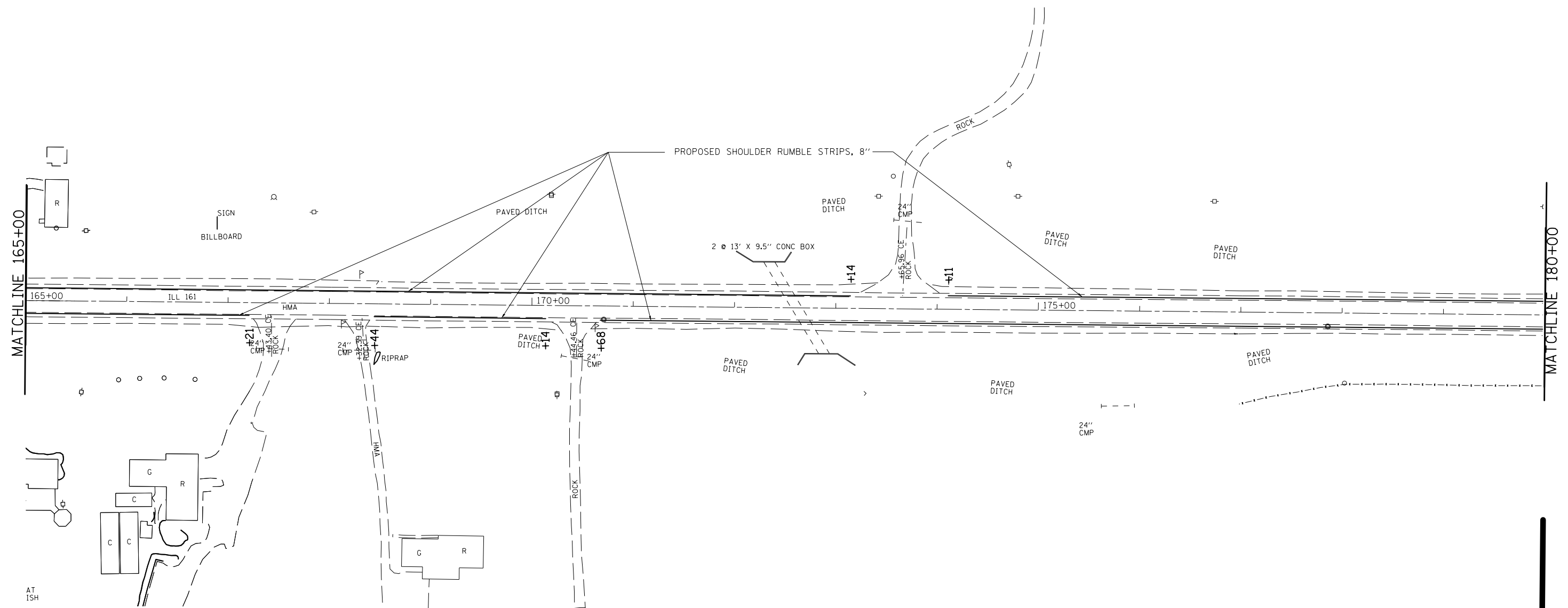


FILE NAME = *FILEL*	USER NAME = *USER*	DESIGNED -	REVISED -	<b>STATE OF ILLINOIS DEPARTMENT OF TRANSPORTATION</b>	<b>PLAN VIEW</b>			F.A.P. RTE. 805	SECTION (101,102,61-1)I-1	COUNTY MARION	TOTAL SHEETS 30	SHEET NO. 7
	PLOT SCALE = *SCALE*	CHECKED -	REVISED -		SCALE:	SHEET NO. 2 OF 25 SHEETS	STA. 135+00 TO STA. 150+00	<b>CONTRACT NO. 76F98</b>				
	PLOT DATE = *DATE*	DATE -	REVISED -		FED. ROAD DIST. NO. ILLINOIS FED. AID PROJECT							

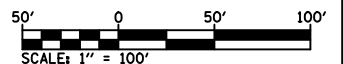
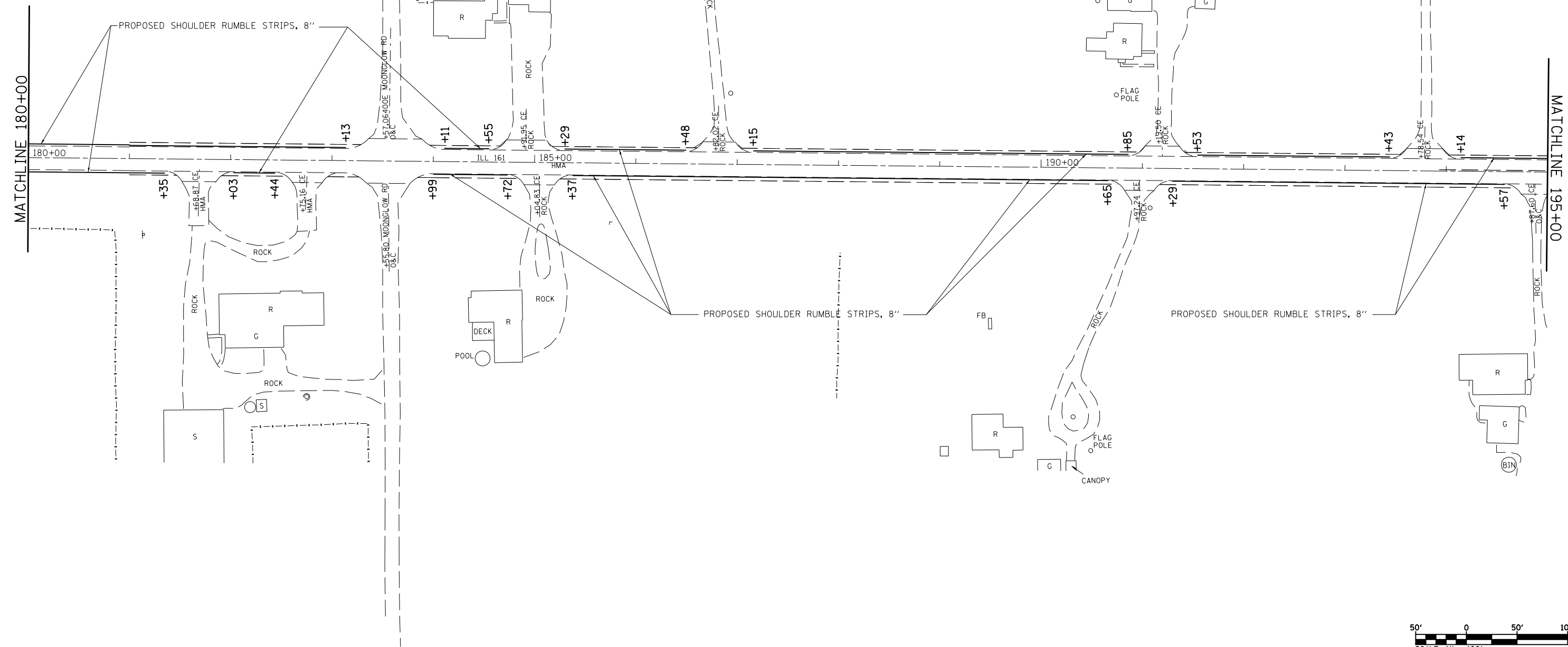


FILE NAME = *FILEL*	USER NAME = *USER*	DESIGNED -	REVISED -	<b>STATE OF ILLINOIS DEPARTMENT OF TRANSPORTATION</b>	<b>PLAN VIEW</b>			F.A.P. RTE.	SECTION	COUNTY	TOTAL SHEETS	SHEET NO.
	PLOT SCALE = *SCALE*	CHECKED -	REVISED -		SCALE:	SHEET NO. 3 OF 25 SHEETS	STA. 150+00 TO STA. 165+00	805	(101,102,61-1)-1I-1	MARION	30	8
PLOT DATE = *DATE*	DATE -	REVISED -	REVISED -					<b>CONTRACT NO. 76F98</b>				
							FED. ROAD DIST. NO.	ILLINOIS FED. AID PROJECT				

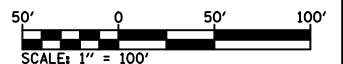
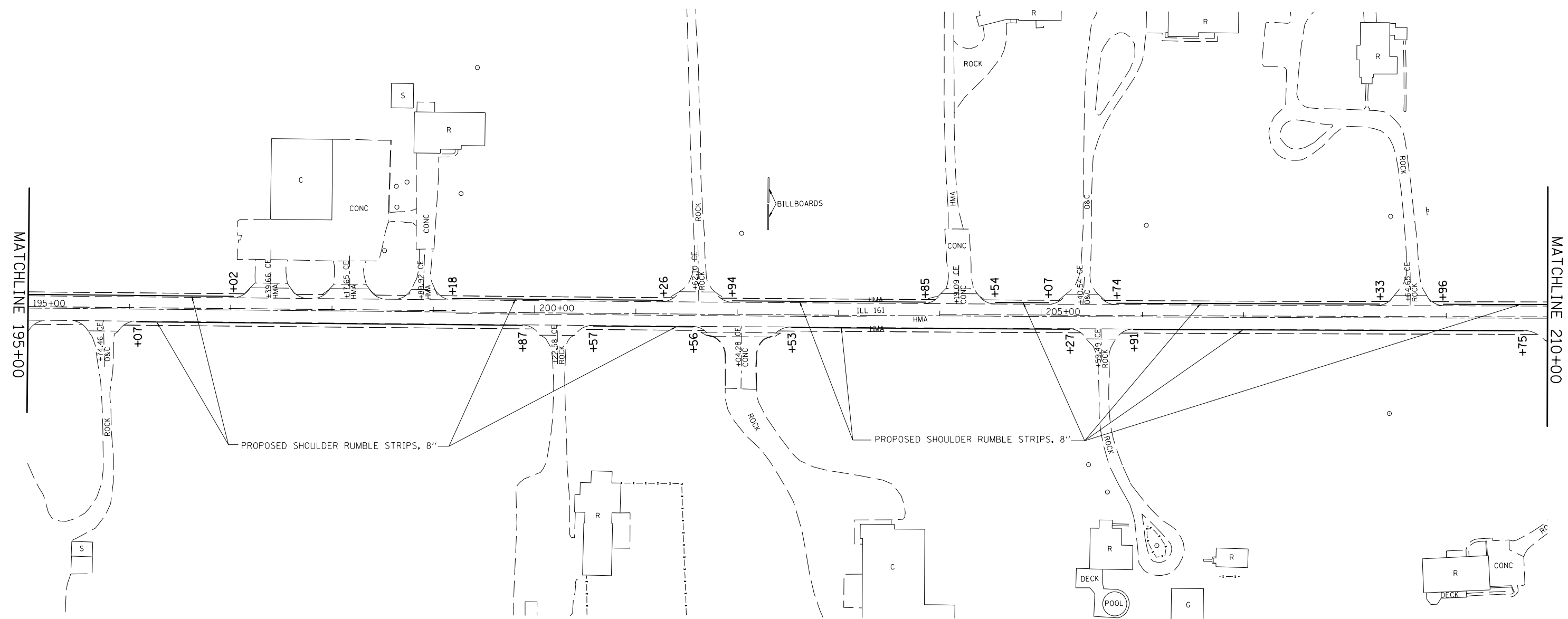




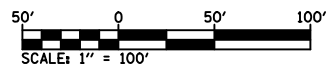
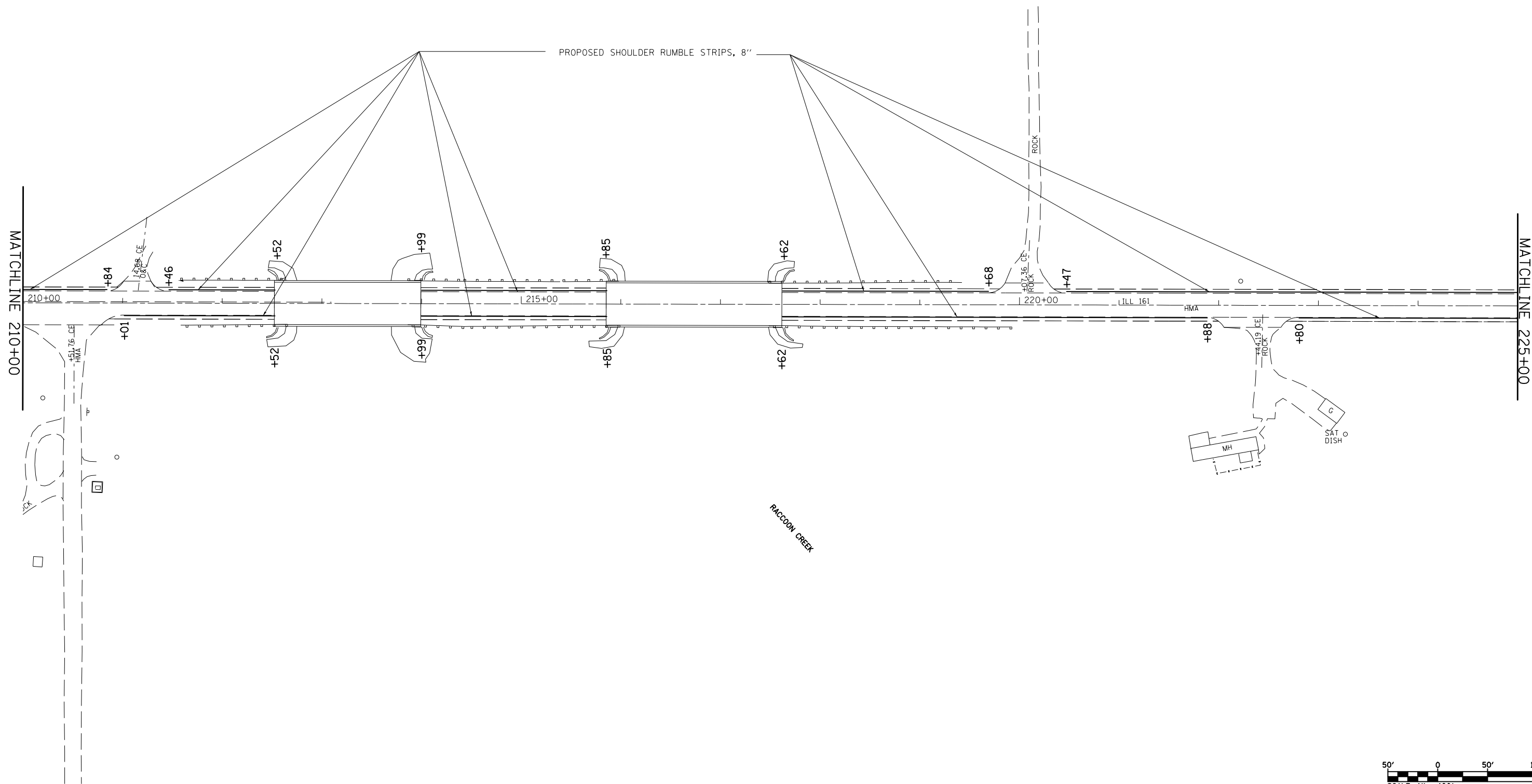
FILE NAME = *FILE*	USER NAME = *USER*	DESIGNED -	REVISED -	<b>STATE OF ILLINOIS DEPARTMENT OF TRANSPORTATION</b>	<b>PLAN VIEW</b>			F.A.P. RTE. 805	SECTION (101,102,61-1)I-1	COUNTY MARION	TOTAL SHEETS 30	SHEET NO. 9
	PLOT SCALE = *SCALE*	CHECKED -	REVISED -		SCALE:	SHEET NO. 4 OF 25 SHEETS	STA. 165+00 TO STA. 180+00	<b>CONTRACT NO. 76F98</b>				
PLOT DATE = *DATE*	DATE -	REVISED -	REVISED -		FED. ROAD DIST. NO. ILLINOIS FED. AID PROJECT							



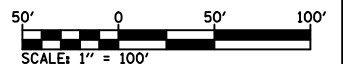
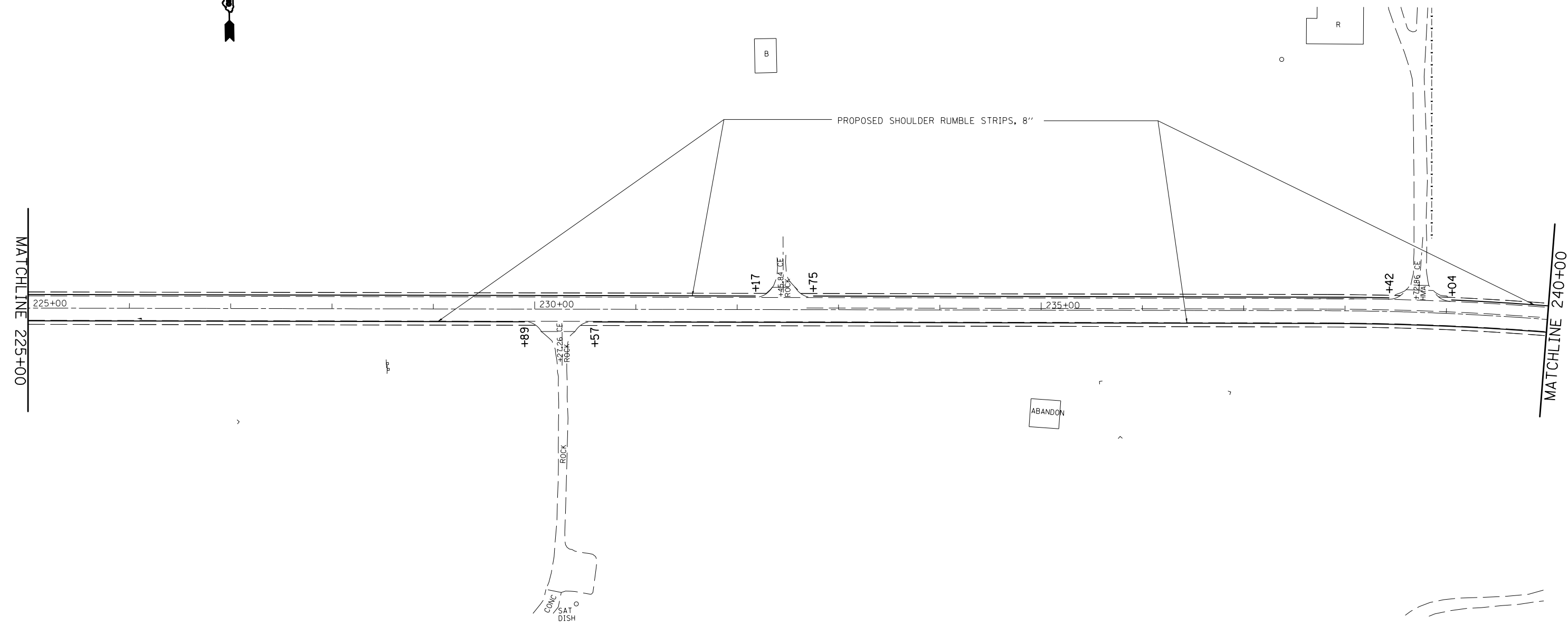
FILE NAME = *FILEL*	USER NAME = *USER*	DESIGNED -	REVISED -	<b>STATE OF ILLINOIS DEPARTMENT OF TRANSPORTATION</b>	<b>PLAN VIEW</b>			F.A.P. RTE.	SECTION	COUNTY	TOTAL SHEETS	SHEET NO.
	PLOT SCALE = *SCALE*	DRAWN -	REVISED -		SCALE:	SHEET NO. 5 OF 25 SHEETS	STA. 180+00 TO STA. 195+00	805	(101,102,61-1)I-1	MARION	30	10
	PLOT DATE = *DATE*	CHECKED -	REVISED -					<b>CONTRACT NO. 76F98</b>				
		DATE -	REVISED -					FED. ROAD DIST. NO.	ILLINOIS	FED. AID PROJECT		



FILE NAME = *FILE*	USER NAME = *USER*	DESIGNED -	REVISED -	<b>STATE OF ILLINOIS DEPARTMENT OF TRANSPORTATION</b>	<b>PLAN VIEW</b>			F.A.P. RTE.	SECTION	COUNTY	TOTAL SHEETS	SHEET NO.
	PLOT SCALE = *SCALE*	CHECKED -	REVISED -		SCALE:	SHEET NO. 6 OF 25 SHEETS	STA. 195+00 TO STA. 210+00	805	(101,102,61-1)I-1	MARION	30	11
PLOT DATE = *DATE*	DATE -	REVISED -	REVISED -					<b>CONTRACT NO. 76F98</b>				
					FED. ROAD DIST. NO. ILLINOIS FED. AID PROJECT							



FILE NAME = *FILEL*	USER NAME = *USER*	DESIGNED -	REVISED -	<b>STATE OF ILLINOIS DEPARTMENT OF TRANSPORTATION</b>	<b>PLAN VIEW</b>			F.A.P. RTE.	SECTION	COUNTY	TOTAL SHEETS	SHEET NO.
	PLOT SCALE = *SCALE*	DRAWN -	REVISED -		SCALE:	SHEET NO. 7 OF 25 SHEETS	STA. 210+00 TO STA. 255+00	805	(101,102,61-1)-1I-1	MARION	30	12
	PLOT DATE = *DATE*	CHECKED -	REVISED -					<b>CONTRACT NO. 76F98</b>				
		DATE -	REVISED -					FED. ROAD DIST. NO. ILLINOIS FED. AID PROJECT				



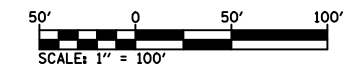
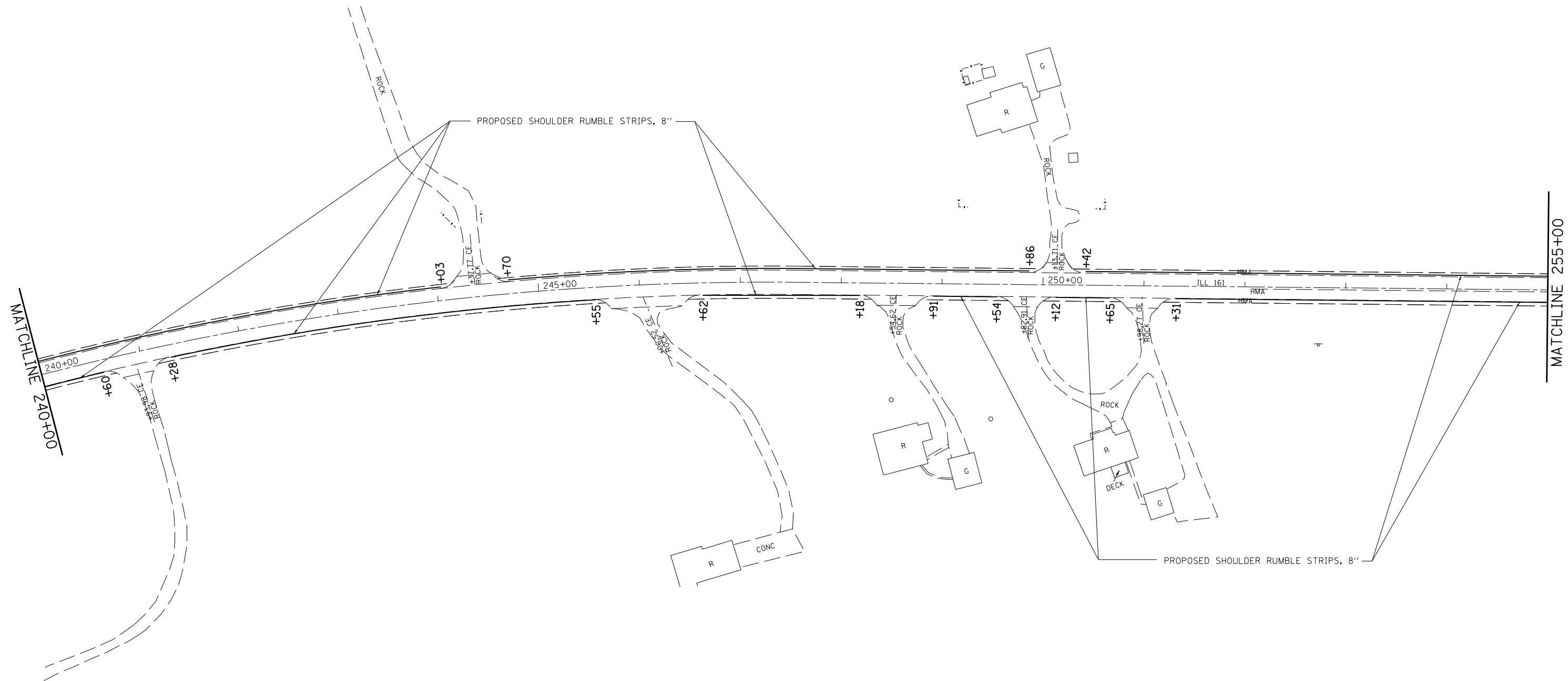
FILE NAME = *FILEL*	USER NAME = *USER*	DESIGNED -	REVISED -
		DRAWN -	REVISED -
	PLOT SCALE = *SCALE*	CHECKED -	REVISED -
	PLOT DATE = *DATE*	DATE -	REVISED -

**STATE OF ILLINOIS  
DEPARTMENT OF TRANSPORTATION**

**PLAN VIEW**

SCALE: SHEET NO. 8 OF 25 SHEETS STA. 225+00 TO STA. 240+00

F.A.P. RTE.	SECTION	COUNTY	TOTAL SHEETS	SHEET NO.
805	(101,102,61-1)I-1	MARION	30	13
<b>CONTRACT NO. 76F98</b>				
FED. ROAD DIST. NO. ILLINOIS FED. AID PROJECT				



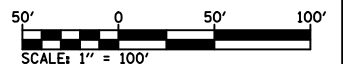
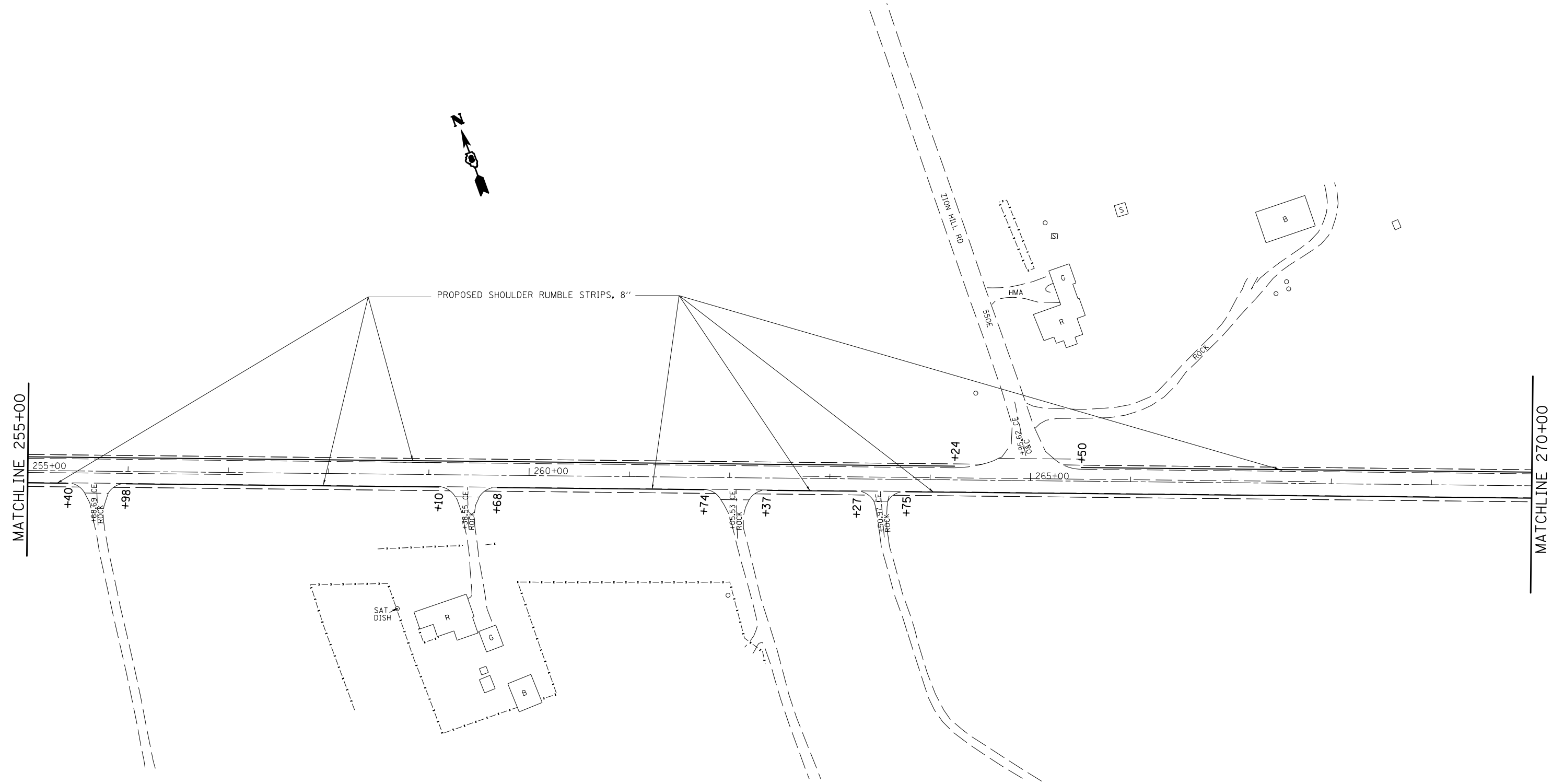
FILE NAME =	USER NAME = *USER*	DESIGNED -	REVISED -
*FILEL*		DRAWN -	REVISED -
	PLOT SCALE = *SCALE*	CHECKED -	REVISED -
	PLOT DATE = *DATE*	DATE -	REVISED -

**STATE OF ILLINOIS  
DEPARTMENT OF TRANSPORTATION**

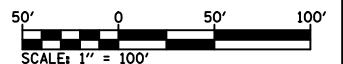
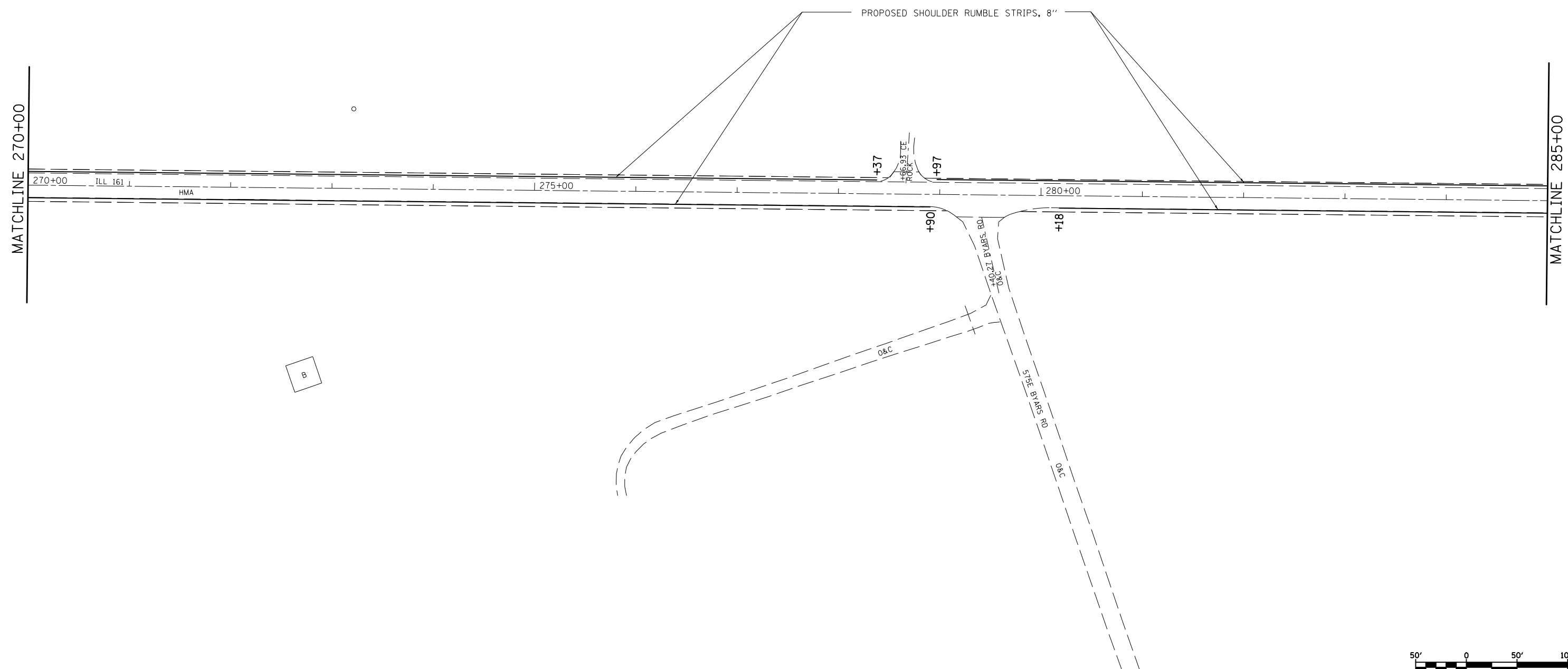
**PLAN VIEW**

SCALE: SHEET NO. 9 OF 25 SHEETS STA. 240+00 TO STA. 255+00

F.A.P. RTE.	SECTION	COUNTY	TOTAL SHEETS	SHEET NO.
805	(101,102,61-1)I-1	MARION	30	14
<b>CONTRACT NO. 76F98</b>				
FED. ROAD DIST. NO.		ILLINOIS FED. AID PROJECT		



FILE NAME = *FILEL*	USER NAME = *USER*	DESIGNED -	REVISED -	<b>STATE OF ILLINOIS DEPARTMENT OF TRANSPORTATION</b>	<b>PLAN VIEW</b>			F.A.P. RTE. 805	SECTION (101,102,61-1)I-1	COUNTY MARION	TOTAL SHEETS 30	SHEET NO. 15
	PLOT SCALE = *SCALE*	CHECKED -	REVISED -		SCALE:	SHEET NO. 10 OF 25 SHEETS	STA. 255+00 TO STA. 270+00	<b>CONTRACT NO. 76F98</b>				
	PLOT DATE = *DATE*	DATE -	REVISED -		FED. ROAD DIST. NO. ILLINOIS FED. AID PROJECT							



FILE NAME = *FILEL*	USER NAME = *USER*	DESIGNED -	REVISED -
		DRAWN -	REVISED -
	PLOT SCALE = *SCALE*	CHECKED -	REVISED -
	PLOT DATE = *DATE*	DATE -	REVISED -

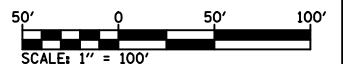
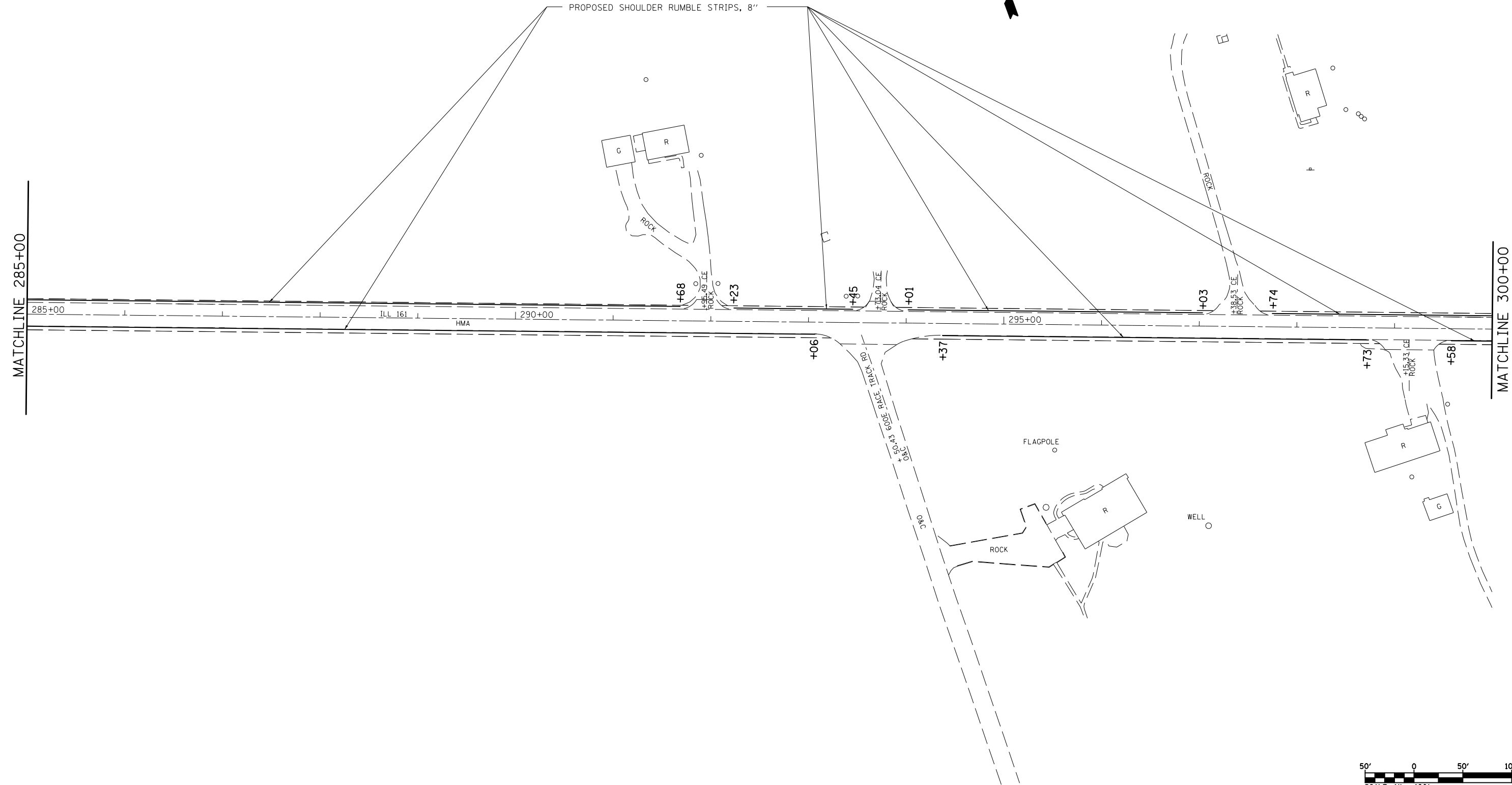
**STATE OF ILLINOIS  
DEPARTMENT OF TRANSPORTATION**

**PLAN VIEW**

SCALE:      SHEET NO. 11 OF 25 SHEETS      STA. 270+00 TO STA. 285+00

F.A.P. RTE.	SECTION	COUNTY	TOTAL SHEETS	SHEET NO.
805	(101,102,61-1)I-1	MARION	30	16
<b>CONTRACT NO. 76F98</b>				
FED. ROAD DIST. NO.		ILLINOIS FED. AID PROJECT		





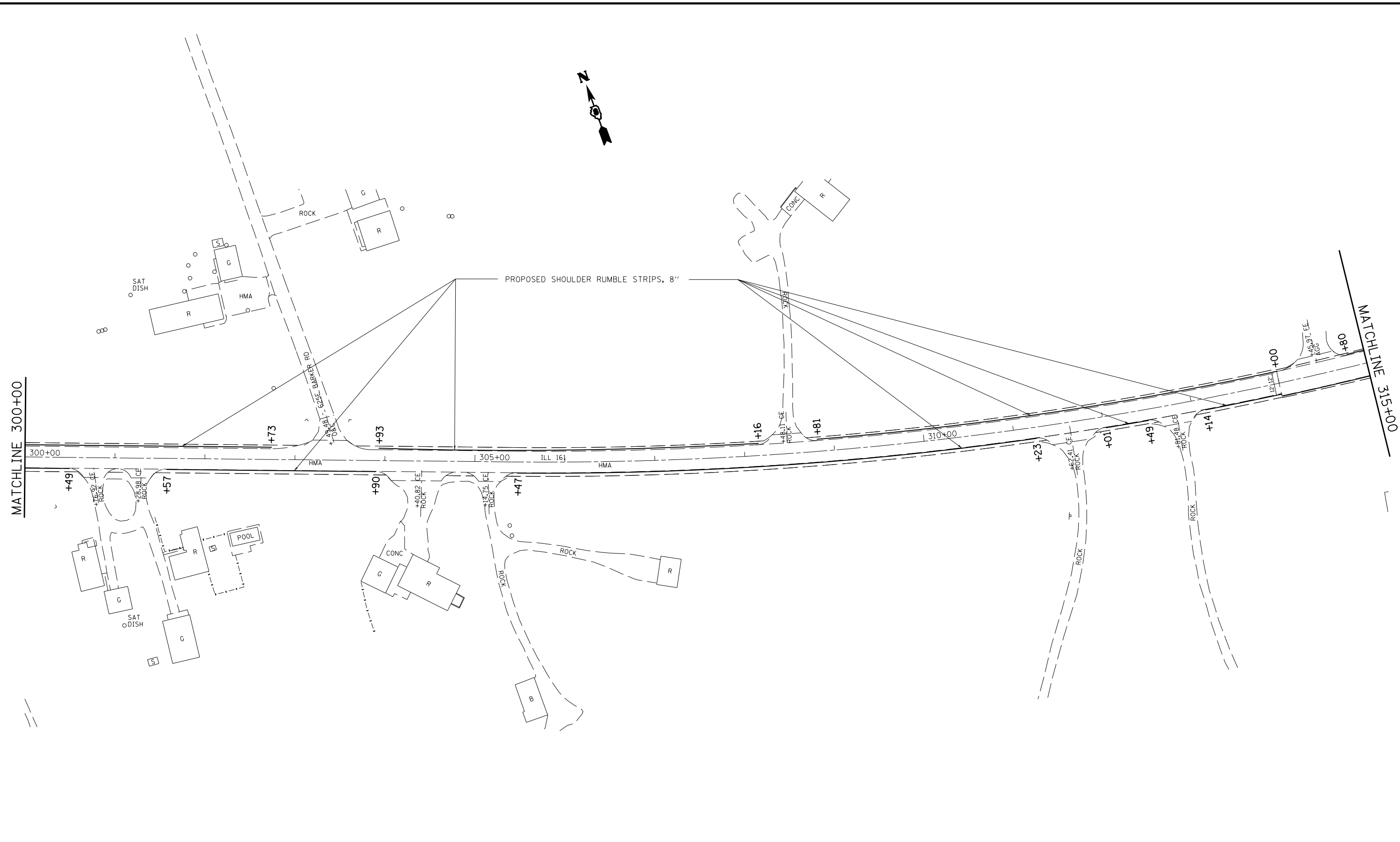
FILE NAME = *FILE*	USER NAME = *USER*	DESIGNED -	REVISED -
		DRAWN -	REVISED -
	PLOT SCALE = *SCALE*	CHECKED -	REVISED -
	PLOT DATE = *DATE*	DATE -	REVISED -

**STATE OF ILLINOIS  
DEPARTMENT OF TRANSPORTATION**

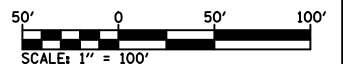
**PLAN VIEW**

SCALE: SHEET NO. 12 OF 25 SHEETS STA. 285+00 TO STA. 300+00

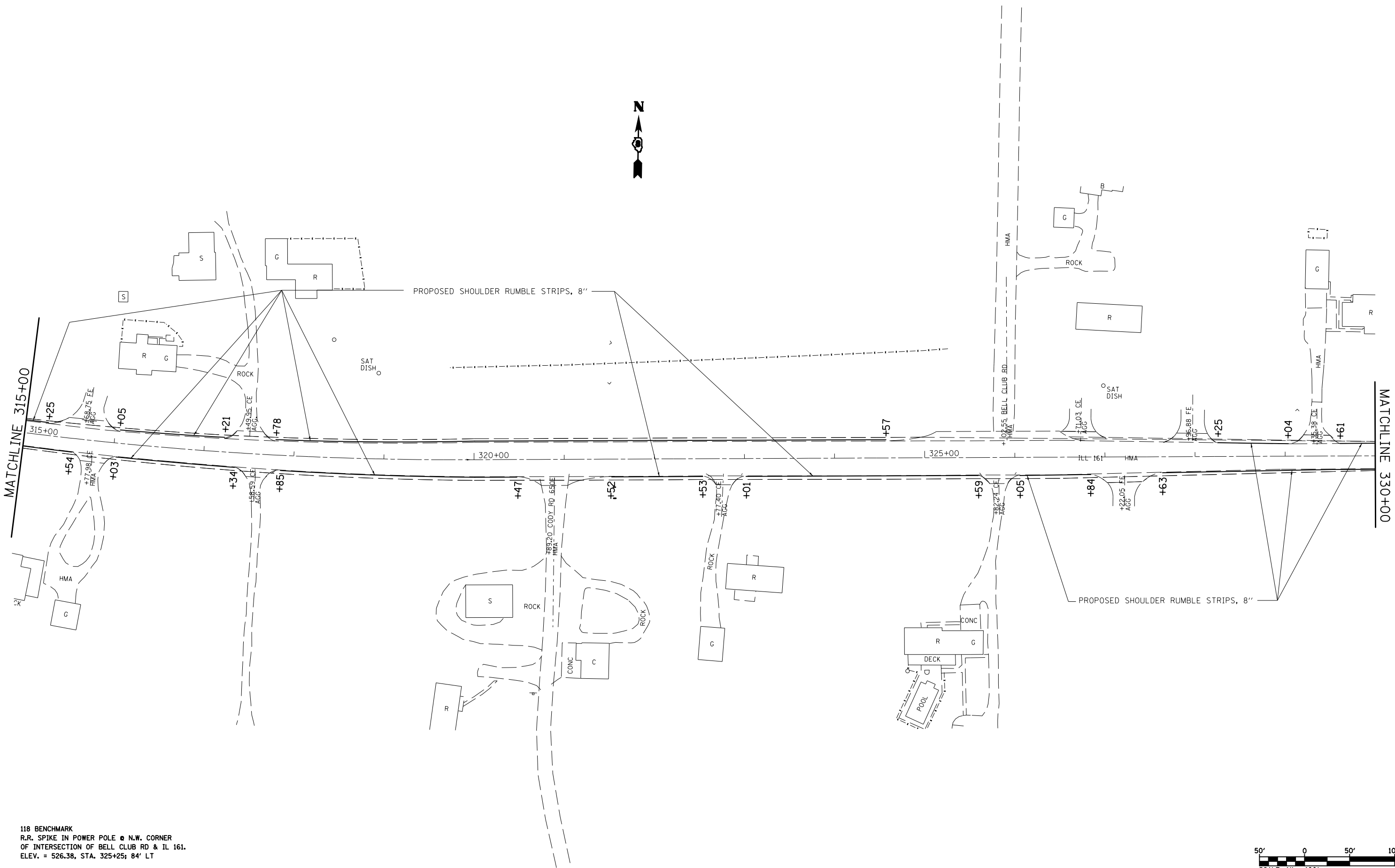
F.A.P. RTE.	SECTION	COUNTY	TOTAL SHEETS	SHEET NO.
805	(101,102,61-1)I-1	MARION	30	17
<b>CONTRACT NO. 76F98</b>				
FED. ROAD DIST. NO.		ILLINOIS FED. AID PROJECT		



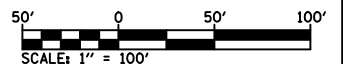
117 BENCHMARK  
 CHIS " " IN WEST END OF SOUTH HEADWALL  
 OF A DOUBLE BOX CULVERT. ELEV. = 506.87  
 STA. 310+65; 53' RT



FILE NAME = *FILEL*	USER NAME = *USER*	DESIGNED -	REVISED -	<b>STATE OF ILLINOIS DEPARTMENT OF TRANSPORTATION</b>	<b>PLAN VIEW</b>			F.A.P. RTE.	SECTION	COUNTY	TOTAL SHEETS	SHEET NO.
	PLOT SCALE = *SCALE*	CHECKED -	REVISED -		805	(101,102,61-1)I-1	MARION	30	18			
PLOT DATE = *DATE*	DATE -	REVISED -	REVISED -		SCALE: SHEET NO. 13 OF 25 SHEETS STA. 300+00 TO STA. 315+00			<b>CONTRACT NO. 76F98</b>				
					FED. ROAD DIST. NO. ILLINOIS FED. AID PROJECT							



118 BENCHMARK  
 R.R. SPIKE IN POWER POLE @ N.W. CORNER  
 OF INTERSECTION OF BELL CLUB RD & IL 161.  
 ELEV. = 526.38, STA. 325+25; 84' LT

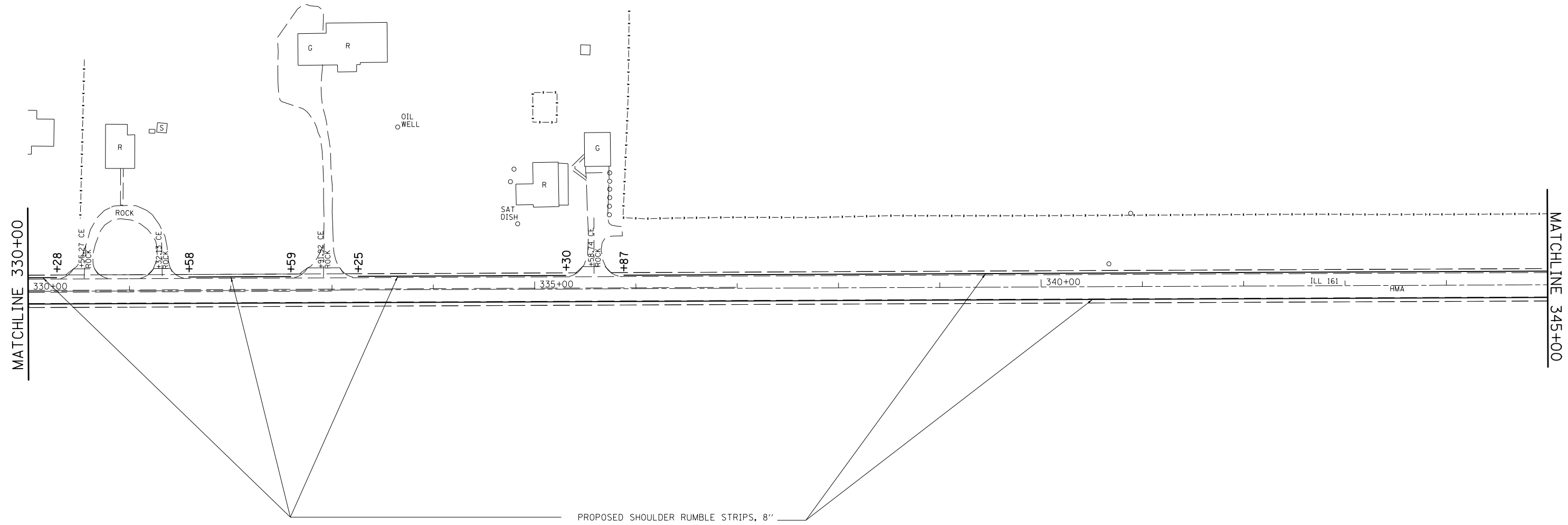


FILE NAME =	USER NAME = \$USER*	DESIGNED -	REVISED -
*FILE#		DRAWN -	REVISED -
	PLOT SCALE = \$SCALE*	CHECKED -	REVISED -
	PLOT DATE = \$DATE*	DATE -	REVISED -

**STATE OF ILLINOIS  
 DEPARTMENT OF TRANSPORTATION**

**PLAN VIEW**  
 SCALE: SHEET NO. 14 OF 25 SHEETS STA. 315+00 TO STA. 330+00

F.A.P. RTE.	SECTION	COUNTY	TOTAL SHEETS	SHEET NO.
805	(101,102,61-1)I-1	MARION	30	19
<b>CONTRACT NO. 76F98</b>				
FED. ROAD DIST. NO.		ILLINOIS FED. AID PROJECT		



MATCHLINE 330+00

MATCHLINE 345+00

119 BENCHMARK  
 R.R. SPIKE IN POWER POLE ON  
 NORTH SIDE OF IL 161.  
 ELEV. = 534.22, STA. 342+00; 71' LT



FILE NAME = *FILEL*	USER NAME = *USER*	DESIGNED -	REVISED -	<b>STATE OF ILLINOIS DEPARTMENT OF TRANSPORTATION</b>	<b>PLAN VIEW</b>			F.A.P. RTE. 805	SECTION (101,102,61-1)I-1	COUNTY MARION	TOTAL SHEETS 30	SHEET NO. 20
	PLOT SCALE = *SCALE*	CHECKED -	REVISED -		SCALE:	SHEET NO. 15 OF 25 SHEETS	STA. 330+00 TO STA. 345+00	<b>CONTRACT NO. 76F98</b>				
	PLOT DATE = *DATE*	DATE -	REVISED -		FED. ROAD DIST. NO. ILLINOIS FED. AID PROJECT							



MATCHLINE 345+00

MATCHLINE 360+00

345+00

350+00

355+00

+90

+61

+95

+18

+04

+68

+22

+55

+63

+21

PROPOSED SHOULDER RUMBLE STRIPS, 8"

PROPOSED SHOULDER RUMBLE STRIPS, 8"

70.57 BURGE RD.  
O&C

+69.97 725E BURGE RD.  
O&C

92.02CE  
ROCK

ROCK

ROCK

S

S

S

S

S

S

B

R

R

R

R

R

R

R

R

R

R

R

R

R

R

R

R

R

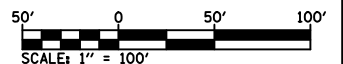
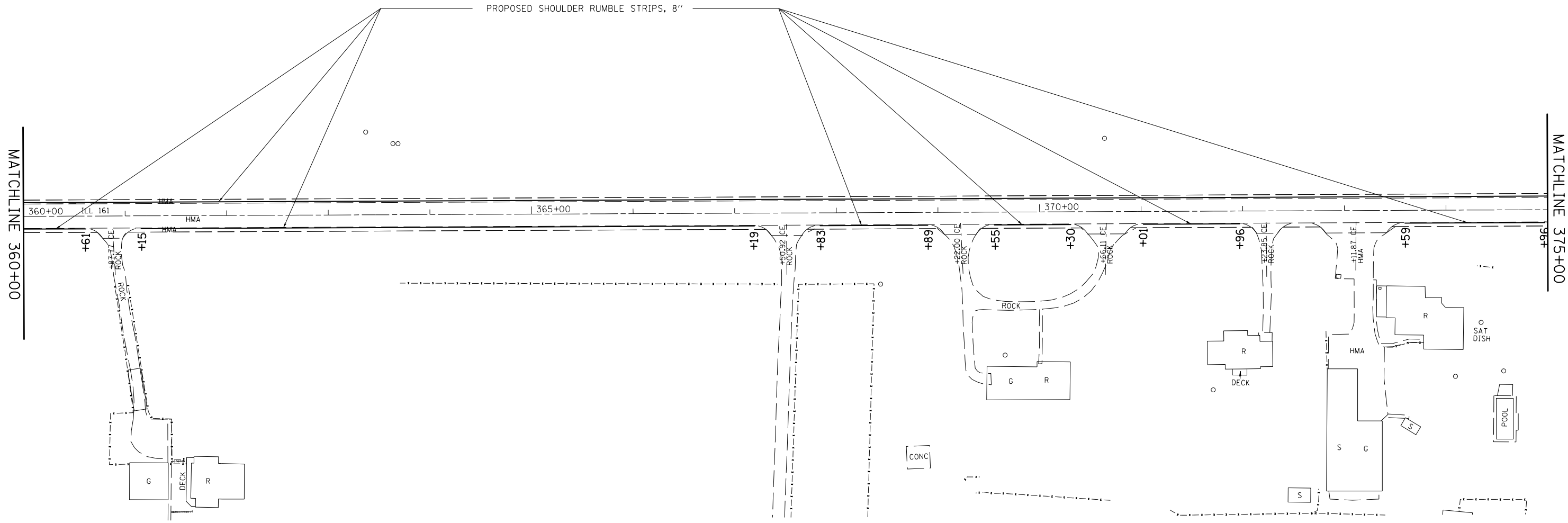
R

R

R



FILE NAME = *FILEL*	USER NAME = *USER*	DESIGNED -	REVISED -	<b>STATE OF ILLINOIS DEPARTMENT OF TRANSPORTATION</b>	<b>PLAN VIEW</b>			F.A.P. RTE.	SECTION	COUNTY	TOTAL SHEETS	SHEET NO.
	PLOT SCALE = *SCALE*	CHECKED -	REVISED -		805	(101,102,61-1)I-1	MARION	30	21			
PLOT DATE = *DATE*	DATE -	REVISED -	REVISED -		SCALE: SHEET NO. 16 OF 25 SHEETS STA. 345+00 TO STA. 360+00			CONTRACT NO. 76F98				
					FED. ROAD DIST. NO. ILLINOIS FED. AID PROJECT							

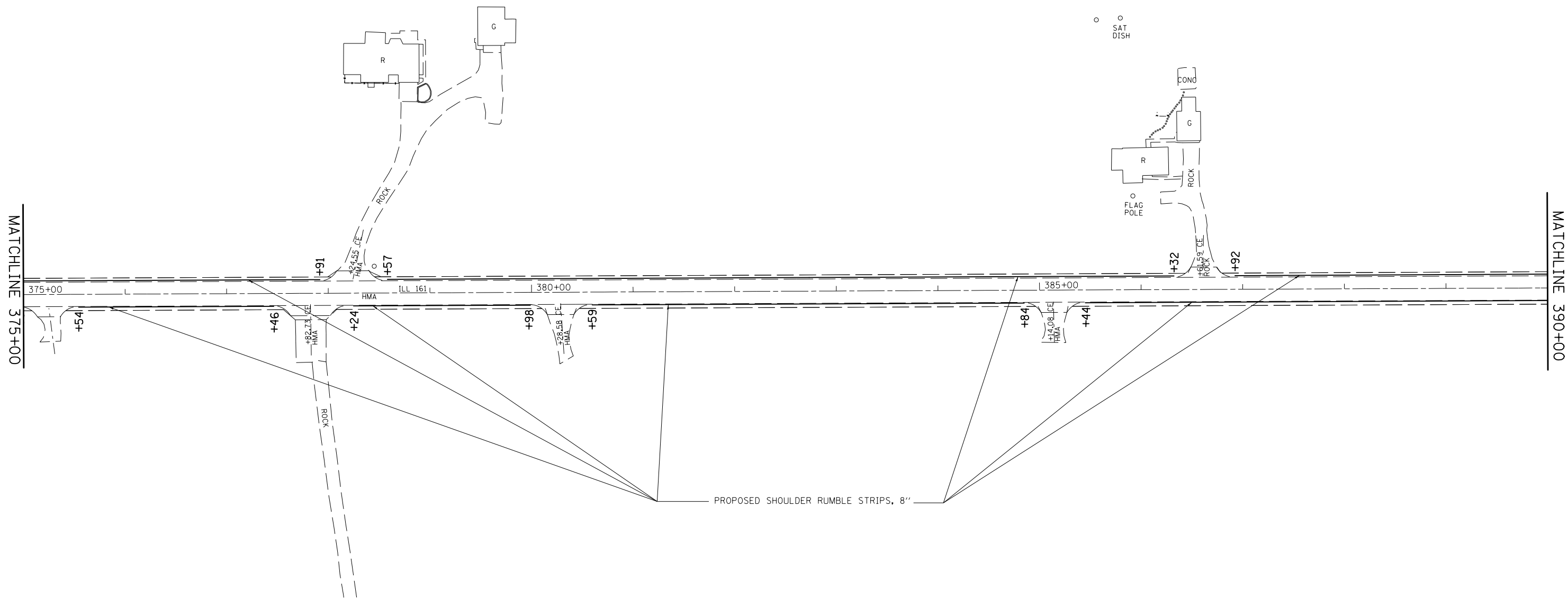


FILE NAME =	USER NAME = *USER*	DESIGNED -	REVISED -
*FILE#		DRAWN -	REVISED -
	PLOT SCALE = *SCALE*	CHECKED -	REVISED -
	PLOT DATE = *DATE*	DATE -	REVISED -

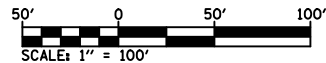
**STATE OF ILLINOIS  
DEPARTMENT OF TRANSPORTATION**

<b>PLAN VIEW</b>		
SCALE:	SHEET NO. 17 OF 25 SHEETS	STA. 360+00 TO STA. 375+00

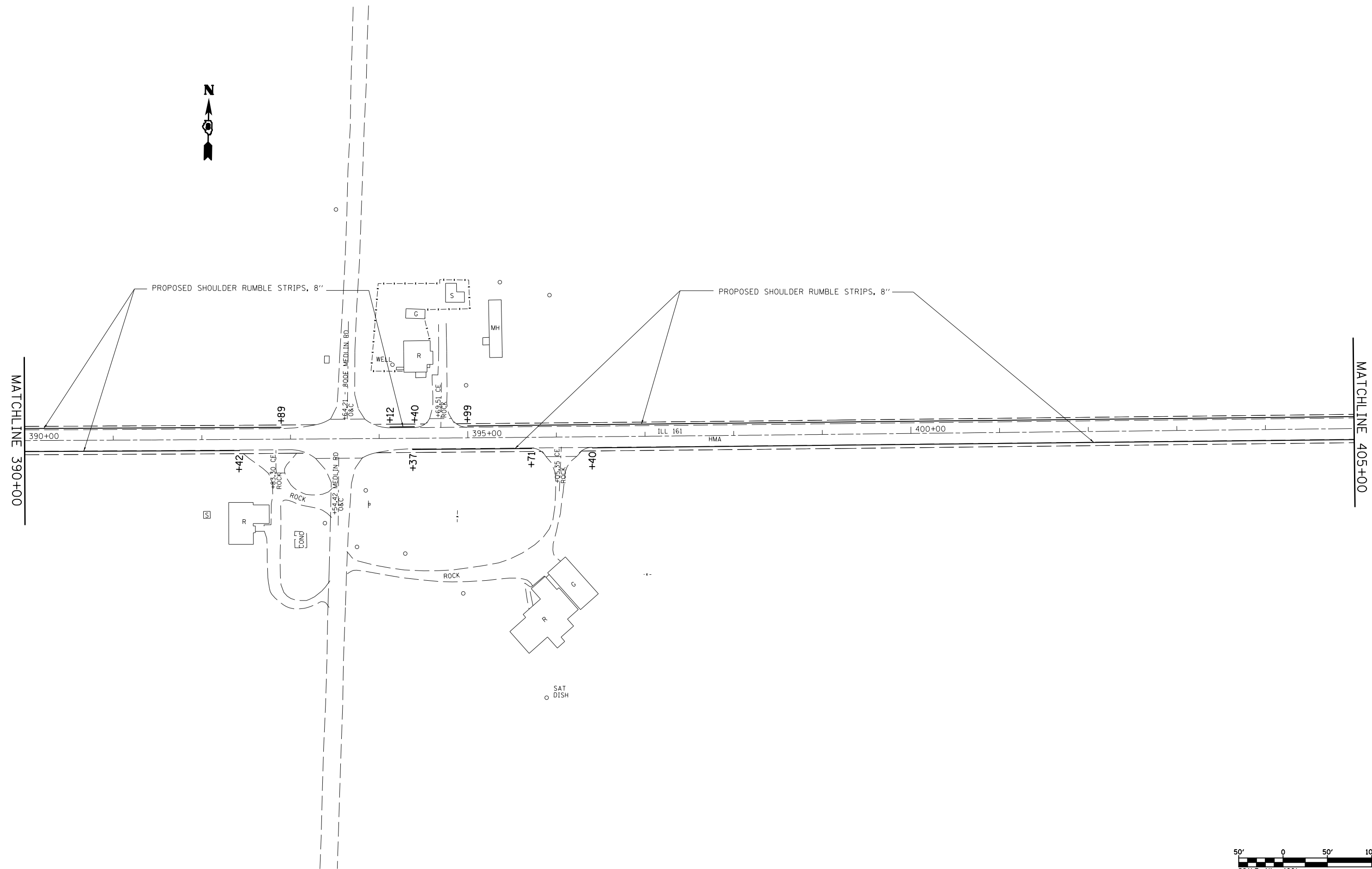
F.A.P. RTE.	SECTION	COUNTY	TOTAL SHEETS	SHEET NO.
805	(101,102,61-1)I-1	MARION	30	22
<b>CONTRACT NO. 76F98</b>				
FED. ROAD DIST. NO.	ILLINOIS FED. AID PROJECT			



PROPOSED SHOULDER RUMBLE STRIPS, 8"

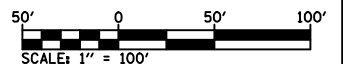
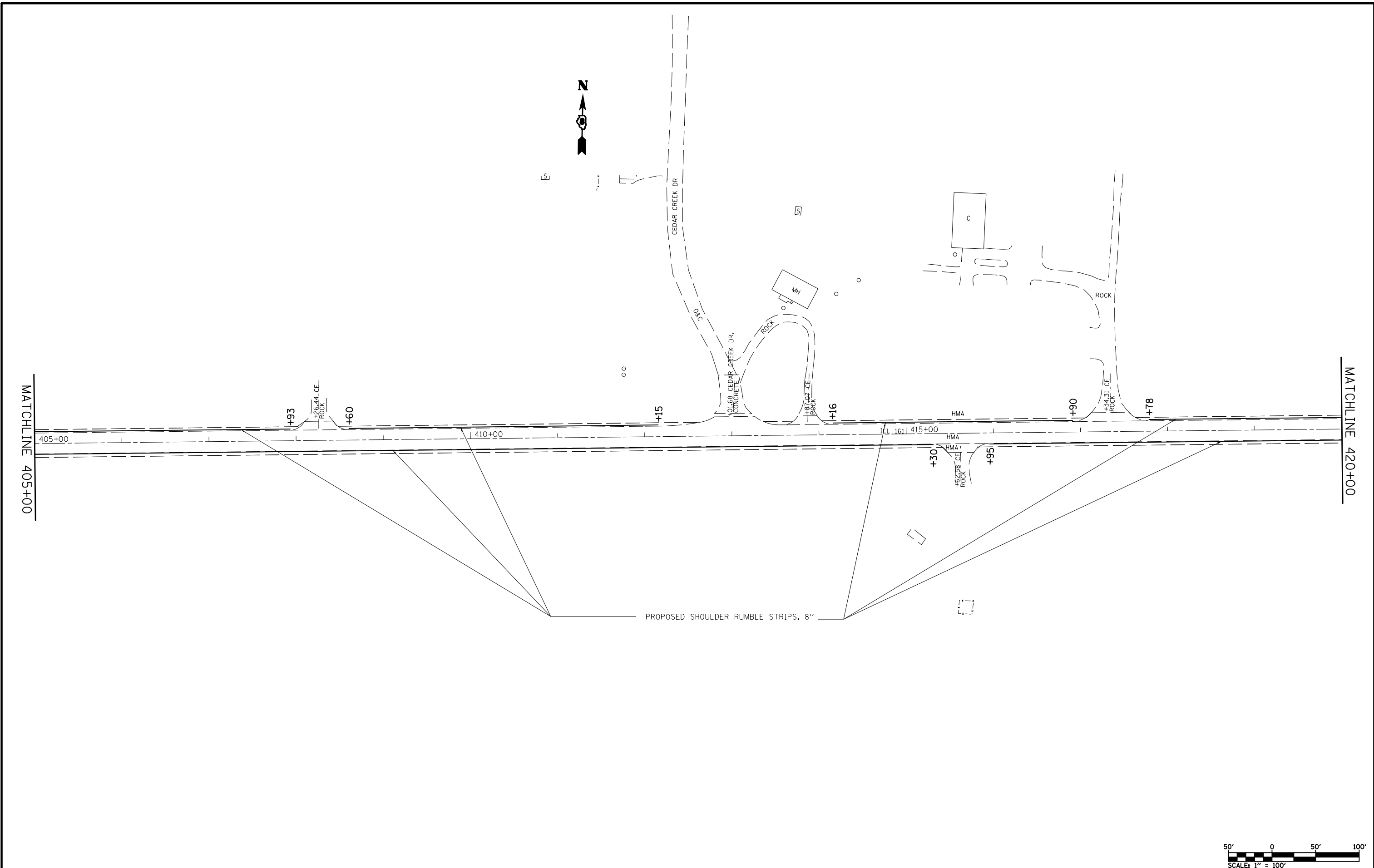


FILE NAME = *FILEL*	USER NAME = *USER*	DESIGNED -	REVISED -	<b>STATE OF ILLINOIS DEPARTMENT OF TRANSPORTATION</b>	<b>PLAN VIEW</b>			F.A.P. RTE. 805	SECTION (101,102,61-1)I-1	COUNTY MARION	TOTAL SHEETS 30	SHEET NO. 23
	PLOT SCALE = *SCALE*	CHECKED -	REVISED -		SCALE:	SHEET NO. 18 OF 25 SHEETS	STA. 375+00 TO STA. 390+00	<b>CONTRACT NO. 76F98</b>				
	PLOT DATE = *DATE*	DATE -	REVISED -		FED. ROAD DIST. NO. ILLINOIS FED. AID PROJECT							



FILE NAME = *FILE*	USER NAME = *USER*	DESIGNED -	REVISED -	<b>STATE OF ILLINOIS DEPARTMENT OF TRANSPORTATION</b>	<b>PLAN VIEW</b>			F.A.P. RTE. 805	SECTION (101,102,61-1)I-1	COUNTY MARION	TOTAL SHEETS 30	SHEET NO. 24
	PLOT SCALE = *SCALE*	DRAWN -	REVISED -		SCALE:	SHEET NO. 19 OF 25 SHEETS	STA. 390+00 TO STA. 405+00	<b>CONTRACT NO. 76F98</b>				
	PLOT DATE = *DATE*	CHECKED -	REVISED -		FED. ROAD DIST. NO. ILLINOIS FED. AID PROJECT							
		DATE -	REVISED -									





FILE NAME = *FILE*	USER NAME = *USER*	DESIGNED -	REVISED -
		DRAWN -	REVISED -
	PLOT SCALE = *SCALE*	CHECKED -	REVISED -
	PLOT DATE = *DATE*	DATE -	REVISED -

**STATE OF ILLINOIS  
DEPARTMENT OF TRANSPORTATION**

**PLAN VIEW**

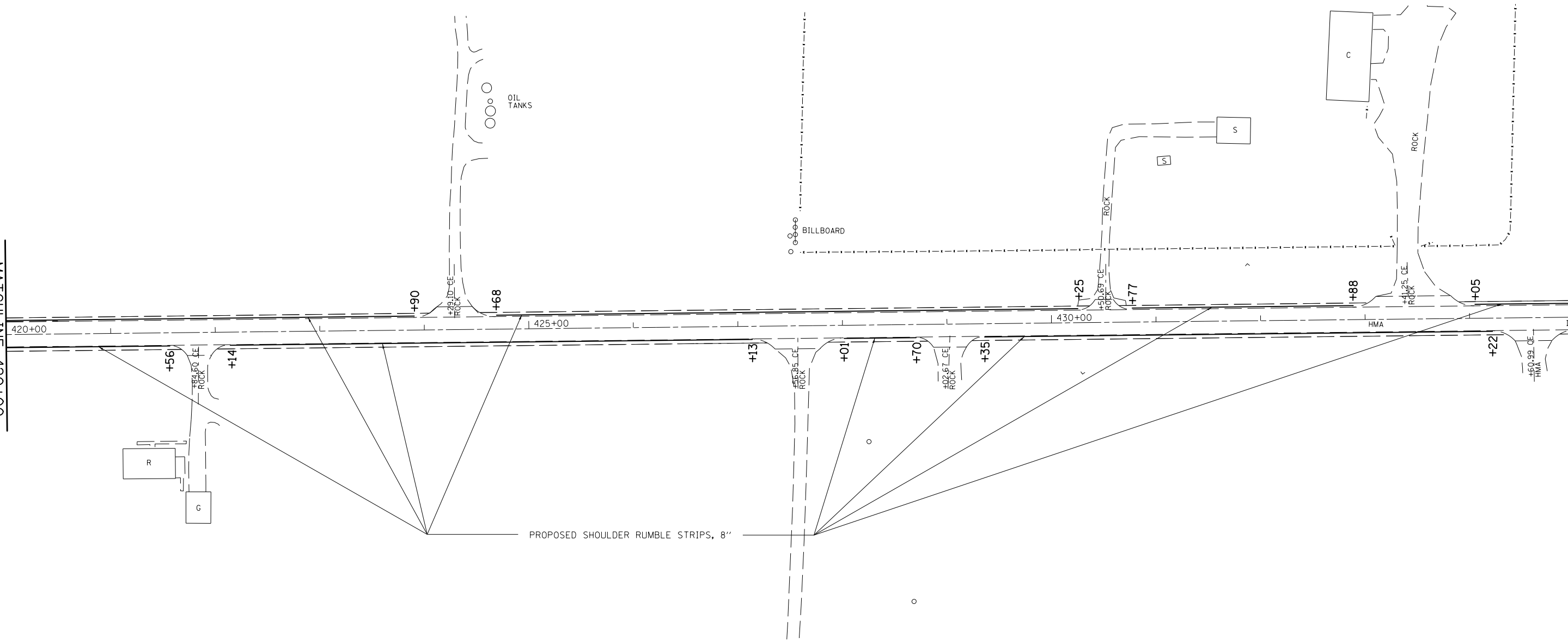
SCALE: SHEET NO. 20 OF 25 SHEETS STA. 405+00 TO STA. 420+00

F.A.P. RTE.	SECTION	COUNTY	TOTAL SHEETS	SHEET NO.
805	(101,102,61-1)I-1	MARION	30	25
<b>CONTRACT NO. 76F98</b>				
FED. ROAD DIST. NO. ILLINOIS FED. AID PROJECT				



MATCHLINE 420+00

MATCHLINE 435+00



PROPOSED SHOULDER RUMBLE STRIPS, 8"

FILE NAME =  
\*FILE\*

USER NAME = \*USER\*  
PLOT SCALE = \*SCALE\*  
PLOT DATE = \*DATE\*

DESIGNED -  
DRAWN -  
CHECKED -  
DATE -

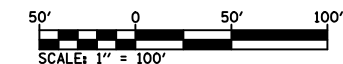
REVISED -  
REVISED -  
REVISED -  
REVISED -

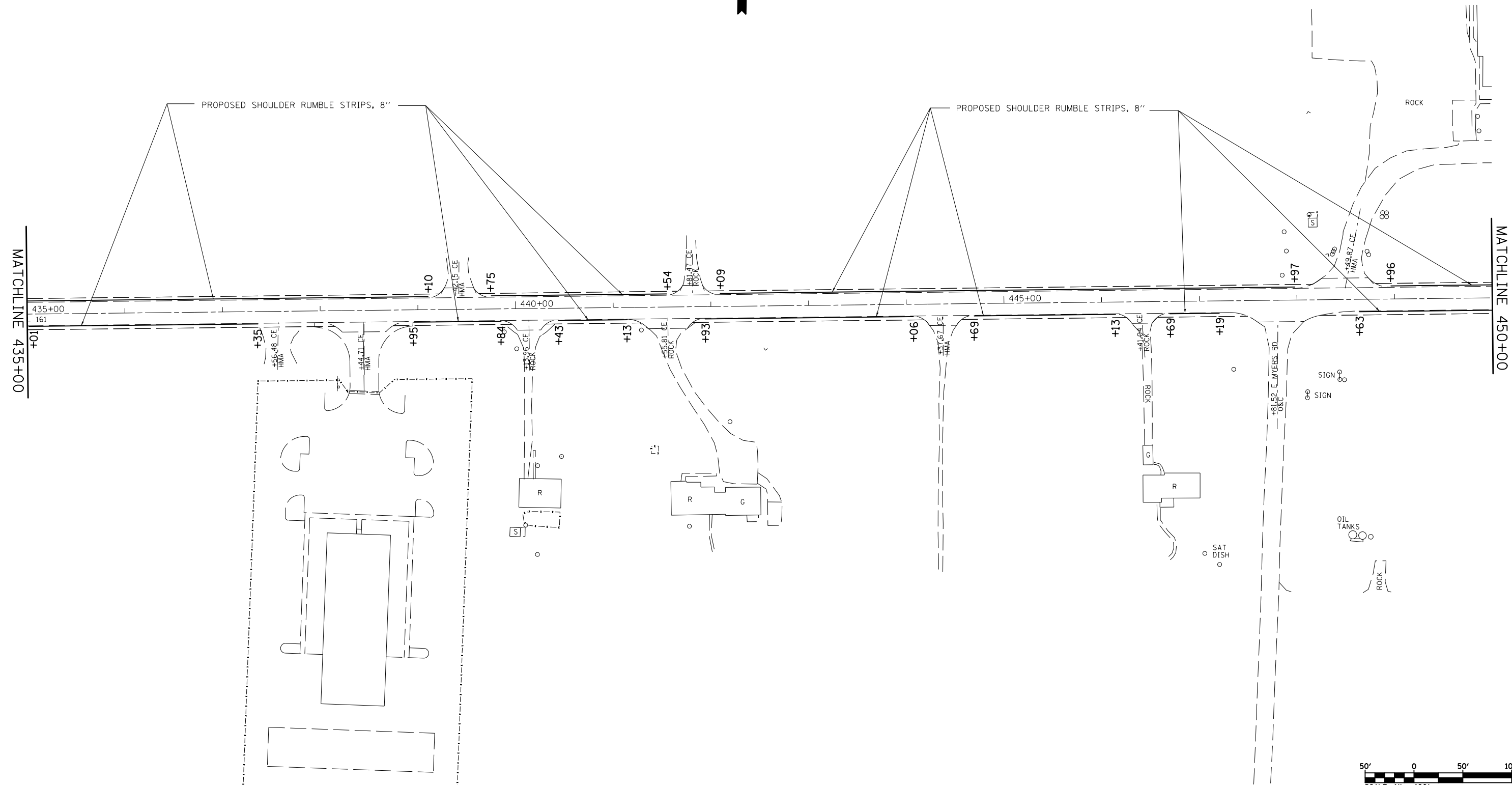
STATE OF ILLINOIS  
DEPARTMENT OF TRANSPORTATION

PLAN VIEW

SCALE: SHEET NO. 21 OF 25 SHEETS STA. 420+00 TO STA. 435+00

F.A.P. RTE.	SECTION	COUNTY	TOTAL SHEETS	SHEET NO.
805	(101,102,61-1)I-1	MARION	30	26
CONTRACT NO. 76F98				
FED. ROAD DIST. NO. ILLINOIS FED. AID PROJECT				



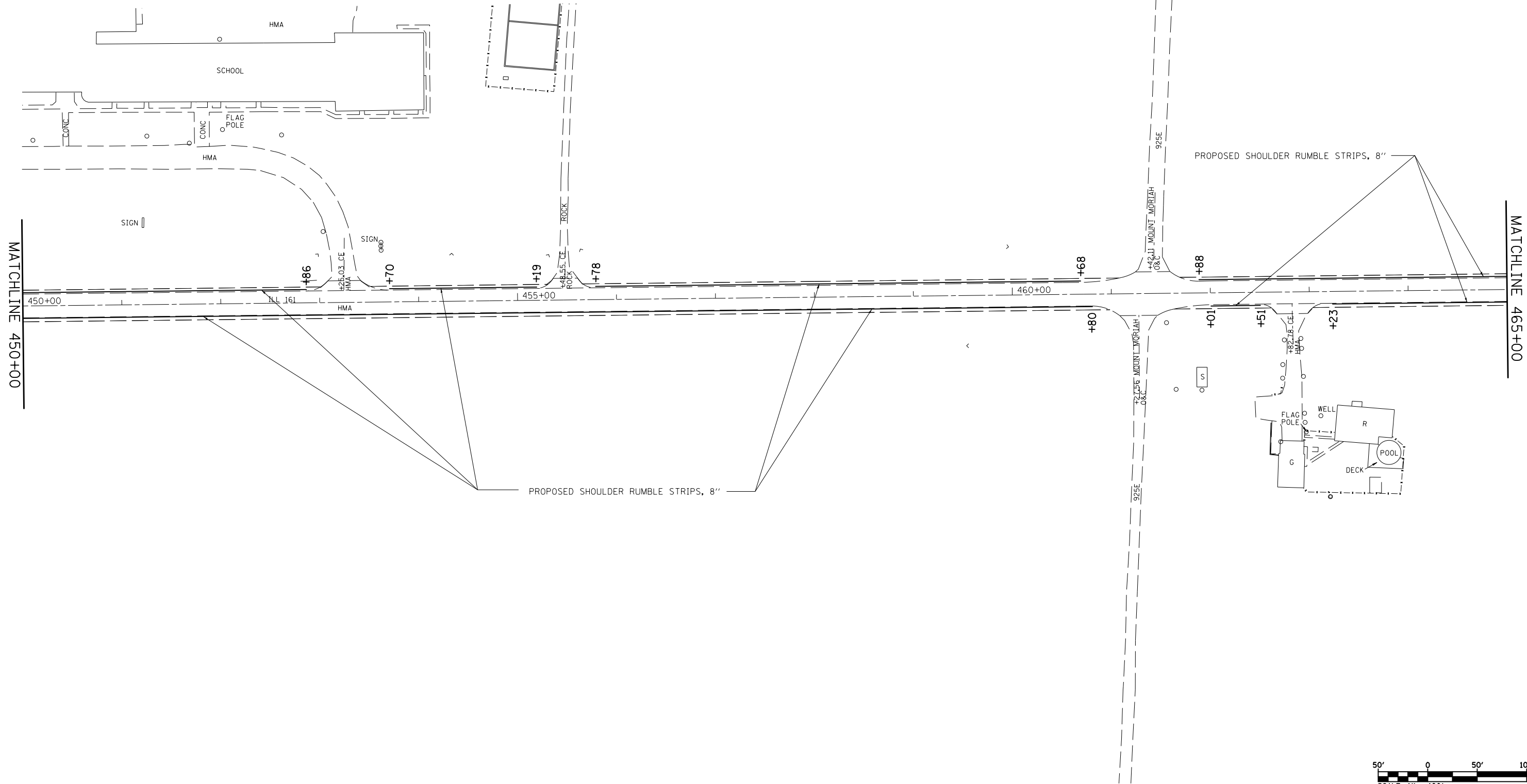


FILE NAME = *FILE*	USER NAME = *USER*	DESIGNED -	REVISED -
		DRAWN -	REVISED -
	PLOT SCALE = *SCALE*	CHECKED -	REVISED -
	PLOT DATE = *DATE*	DATE -	REVISED -

**STATE OF ILLINOIS  
DEPARTMENT OF TRANSPORTATION**

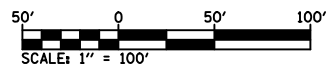
<b>PLAN VIEW</b>		
SCALE:	SHEET NO. 22 OF 25 SHEETS	STA. 435+00 TO STA. 450+00

F.A.P. RTE.	SECTION	COUNTY	TOTAL SHEETS	SHEET NO.
805	(101,102,61-1)-1I-1	MARION	30	27
<b>CONTRACT NO. 76F98</b>				
FED. ROAD DIST. NO.	ILLINOIS FED. AID PROJECT			



MATCHLINE 450+00

MATCHLINE 465+00

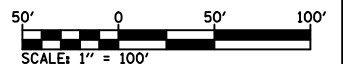
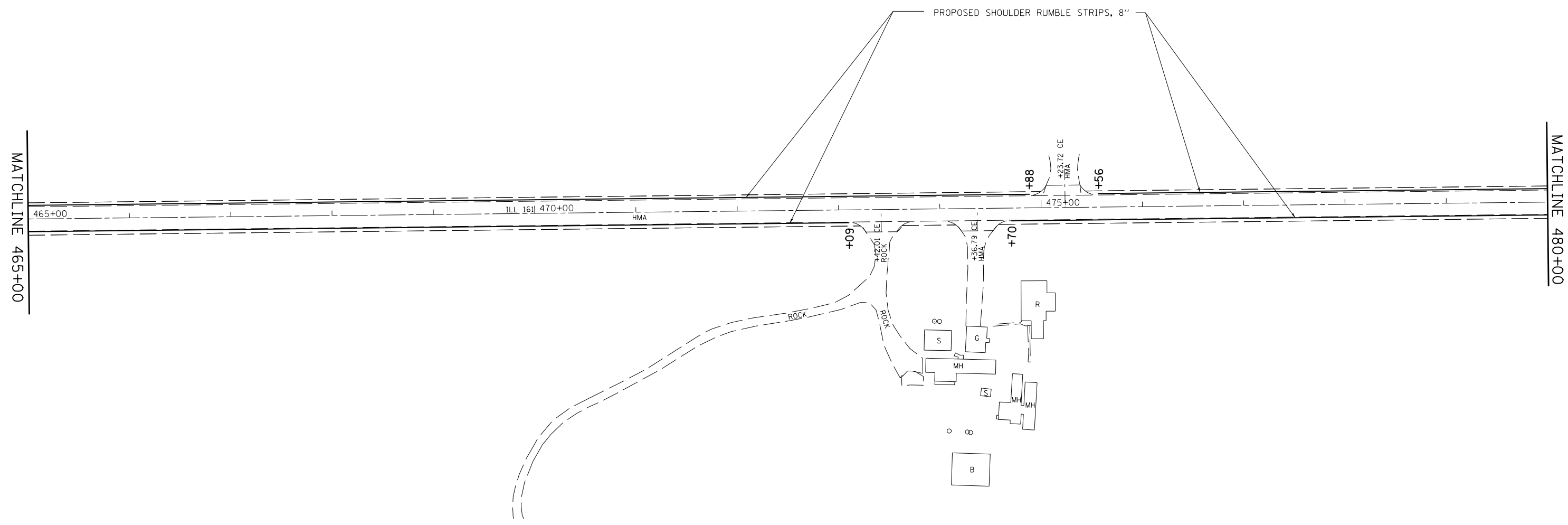


FILE NAME = *FILEL*	USER NAME = *USER*	DESIGNED -	REVISED -
		DRAWN -	REVISED -
	PLOT SCALE = *SCALE*	CHECKED -	REVISED -
	PLOT DATE = *DATE*	DATE -	REVISED -

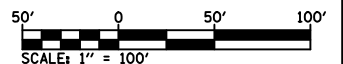
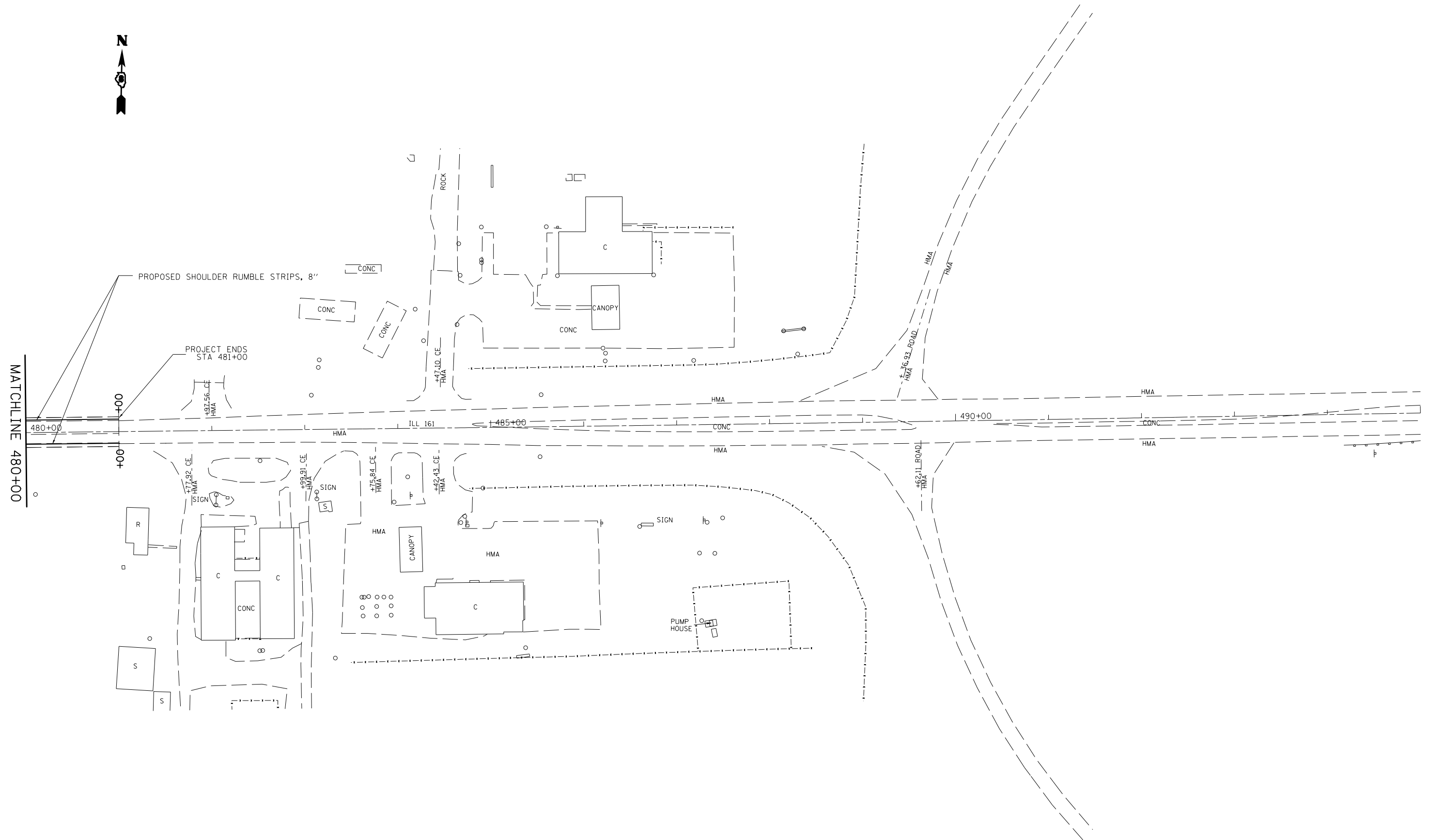
**STATE OF ILLINOIS  
DEPARTMENT OF TRANSPORTATION**

<b>PLAN VIEW</b>		
SCALE:	SHEET NO. 23 OF 25 SHEETS	STA. 450+00 TO STA. 465+00

F.A.P. RTE.	SECTION	COUNTY	TOTAL SHEETS	SHEET NO.
805	(101,102,61-1)I-1	MARION	30	28
<b>CONTRACT NO. 76F98</b>				
FED. ROAD DIST. NO. ILLINOIS FED. AID PROJECT				



FILE NAME = *FILEL*	USER NAME = *USER*	DESIGNED -	REVISIED -	<b>STATE OF ILLINOIS DEPARTMENT OF TRANSPORTATION</b>	<b>PLAN VIEW</b>			F.A.P. RTE.	SECTION	COUNTY	TOTAL SHEETS	SHEET NO.
	PLOT SCALE = *SCALE*	CHECKED -	REVISIED -		SCALE:	SHEET NO. 24 OF 25 SHEETS	STA. 465+00 TO STA. 480+00	805	(101,102,61-1)-1I-1	MARION	30	29
	PLOT DATE = *DATE*	DATE -	REVISIED -					<b>CONTRACT NO. 76F98</b>				
							FED. ROAD DIST. NO.	ILLINOIS FED. AID PROJECT				



FILE NAME = *FILEL*	USER NAME = *USER*	DESIGNED -	REVISED -	<b>STATE OF ILLINOIS DEPARTMENT OF TRANSPORTATION</b>	<b>PLAN VIEW</b>			F.A.P. RTE.	SECTION	COUNTY	TOTAL SHEETS	SHEET NO.
	PLOT SCALE = *SCALE*	DRAWN -	REVISED -		SCALE:	SHEET NO. 25 OF 25 SHEETS	STA. 480+00 TO STA. 495+00	805	(101,102,61-1)I-1	MARION	30	30
	PLOT DATE = *DATE*	CHECKED -	REVISED -					<b>CONTRACT NO. 76F98</b>				
		DATE -	REVISED -					FED. ROAD DIST. NO.	ILLINOIS	FED. AID PROJECT		