







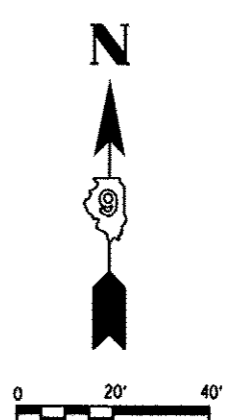


- LEGEND**
-  SIDEWALK REMOVAL
 -  PAVED SHOULDER REMOVAL
 -  COMBINATION CURB & GUTTER REMOVAL
 -  MEDIAN REMOVAL
 -  MEDIAN SURFACE REMOVAL
 -  PAVEMENT REMOVAL
 -  ISLAND REMOVAL
 -  HOT-MIX ASPHALT REMOVAL 3 1/4"



FILE NAME :	USER NAME : #USER#	DESIGNED -	REVISED -
c:\pwwork\pwwork\kelllogg\d08104451\78203	ehlt\am.dgn	DRAWN -	REVISED -
	PLOT SCALE = 40.0000' / 1"	CHECKED -	REVISED -
	PLOT DATE = 5/11/2012	DATE -	REVISED -

**STATE OF ILLINOIS
DEPARTMENT OF TRANSPORTATION**

REMOVAL			
SCALE:	SHEET NO. OF SHEETS	STA. TO STA.	

F.A.P. RTE.	SECTION	COUNTY	TOTAL SHEETS	SHEET NO.
331	(IX-11R-5,RS-3,N-5.TS-4	WILLIAMSON	288	91
CONTRACT NO. 78203				
ILLINOIS FED. AID PROJECT				