



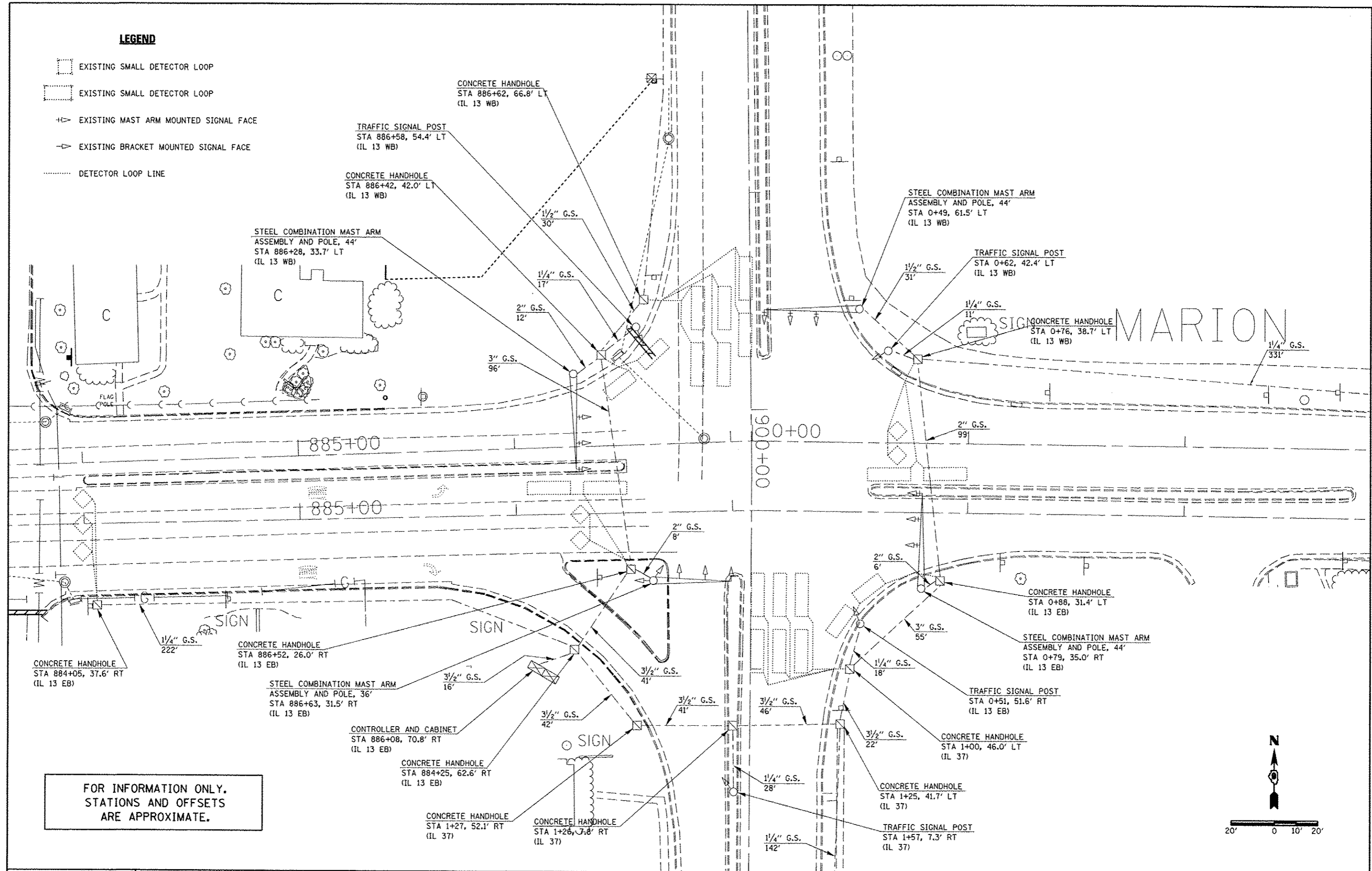
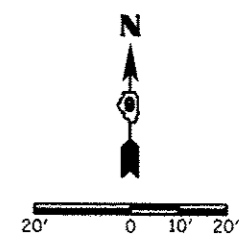


LEGEND

-  EXISTING SMALL DETECTOR LOOP
-  EXISTING MAST ARM MOUNTED SIGNAL FACE
-  EXISTING BRACKET MOUNTED SIGNAL FACE
-  DETECTOR LOOP LINE



FOR INFORMATION ONLY.
STATIONS AND OFFSETS
ARE APPROXIMATE.



FILE NAME =	USER NAME = #USER4	DESIGNED -	REVISED -	STATE OF ILLINOIS DEPARTMENT OF TRANSPORTATION	EXISTING TRAFFIC SIGNALS IL 13 /IL 37		F.A. RTE.	SECTION	COUNTY	TOTAL SHEETS	SHEET NO.
c:\pwwork\pwwork\skelley\d8184451\7820	draht-tasg.dgn	DRAWN -	REVISED -		331	(IX-IR-5,RS-3,N-5,TS-4	WILLIAMSON	288	136		
PLOT SCALE = 48.0000' / in.	CHECKED -	REVISED -	REVISED -		CONTRACT NO. 78203			ILLINOIS FED. AID PROJECT			
PLOT DATE = 5/11/2012	DATE -	REVISED -	REVISED -		SCALE:	SHEET NO.	OF SHEETS	STA.	TO STA.		