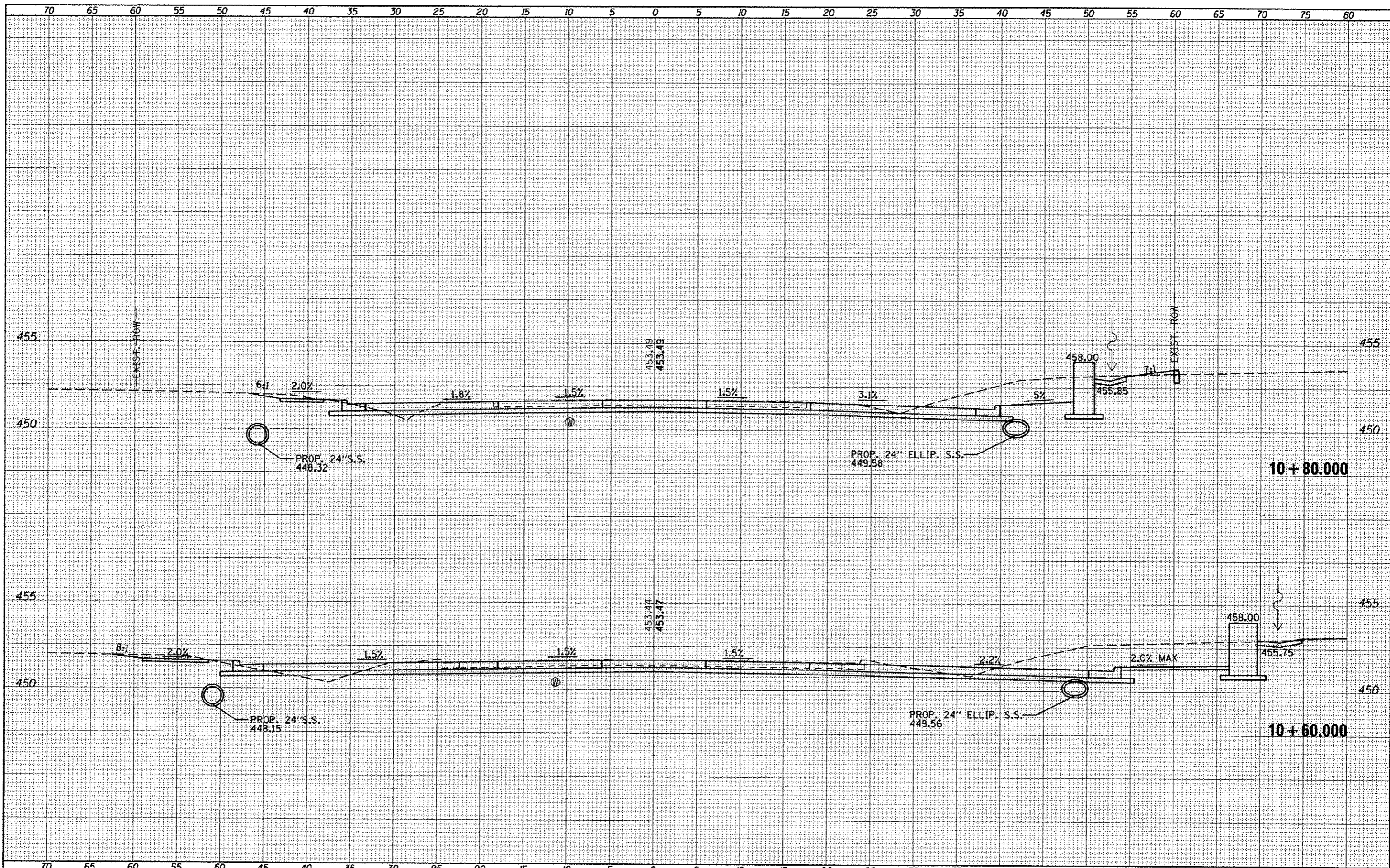


FINAL SURVEY	DATE
REVISIONS	
PLOTTED	
NOTE BOOK	
TEMP. AREAS	
AREAS CHECKED	

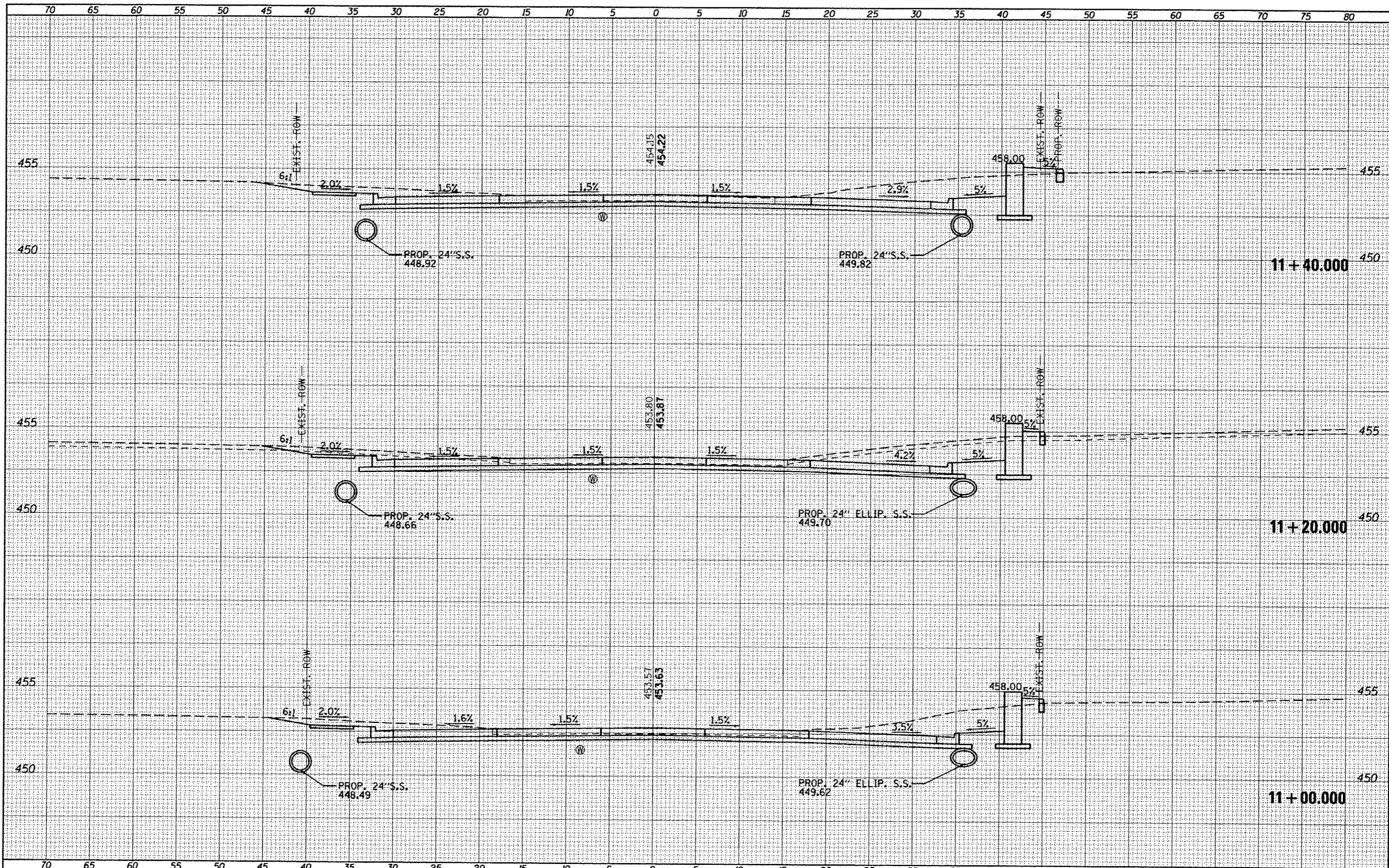
ORIGINAL SURVEY	DATE
REVISIONS	
PLOTTED	
NOTE BOOK	
TEMP. AREAS	
AREAS CHECKED	



FILE NAME =	USER NAME = *USER*	DESIGNED -	REVISED -	STATE OF ILLINOIS DEPARTMENT OF TRANSPORTATION	CROSS SECTIONS - RUSSELL STREET	F.A.P. RTE.	SECTION	COUNTY	TOTAL SHEETS	SHEET NO.	
c:\pwwork\pwidot\kellykd\0184491\78203.sht	-Russ.dgn	DRAWN -	REVISED -			331	(IX-1R-5,RS-3,N-5,TS-4	WILLIAMSON	288	201	
PLOT SCALE = 10.0000' / in.		CHECKED -	REVISED -			CONTRACT NO. 78203					
PLOT DATE = 5/11/2012		DATE -	REVISED -			ILLINOIS FED. AID PROJECT					

DATE	
BY	
REVISIONS	
PLOTTED	
TEMPLATE	
NOTE BOOK	
AREAS	
CHECKED	

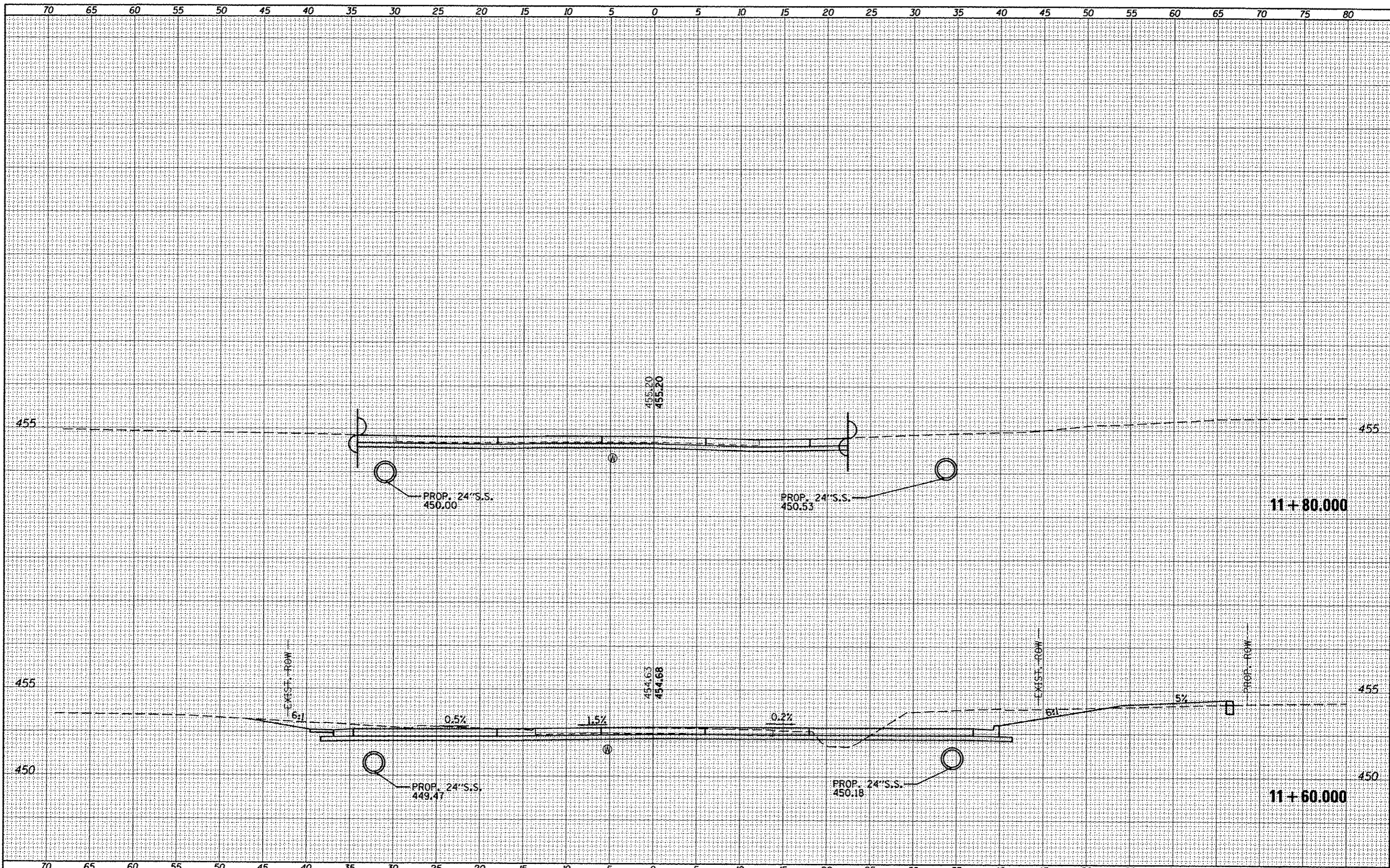
DATE	
BY	
REVISIONS	
PLOTTED	
TEMPLATE	
NOTE BOOK	
AREAS	
CHECKED	



FILE NAME :	USER NAME :	DESIGNED :	REVISED :	F.A.P. RTE. :	SECTION :	COUNTY :	TOTAL SHEETS :	SHEET NO. :
dl:\p_w\work\p\rdot\kell\gkd\08104451\78203-shr-	RUSS.dgn			331	1X-1R-5,RS-3,N-5,TS-4	WILLIAMSON	298	202
	PLOT SCALE :	CHECKED :	REVISED :	SCALE :		SHEET OF SHEETS :		STA. 11+00.000 TO STA. 11+40.000
	PLOT DATE :	DATE :	REVISED :	STATE OF ILLINOIS		DEPARTMENT OF TRANSPORTATION		CONTRACT NO. 78203
				ILLINOIS FED. AID PROJECT				

FINAL SURVEY	SURVEYED	BY	DATE
NOTE BOOK	PLOTTED		
	TEMPLATE		
	AREA		
	CHECKED		

ORIGINAL SURVEY	SURVEYED	BY	DATE
NOTE BOOK	PLOTTED		
	TEMPLATE		
	AREA		
	CHECKED		



FILE NAME =	USER NAME = *USER*	DESIGNED -	REVISED -	F.A.P. RTE.	SECTION	COUNTY	TOTAL SHEETS	SHEET NO.
c:\pwwork\pwwork\kelly\kelly\d0184451\78203-plt.dgn	-Russ.dgn	DRAWN -	REVISED -	331	(IX-1R-5,RS-3,N-5,TS-4	WILLIAMSON	288	203
	PLOT SCALE = 18.0000' / 1"	CHECKED -	REVISED -	CONTRACT NO. 78203				
	PLOT DATE = 5/11/2012	DATE -	REVISED -	ILLINOIS FED. AID PROJECT				

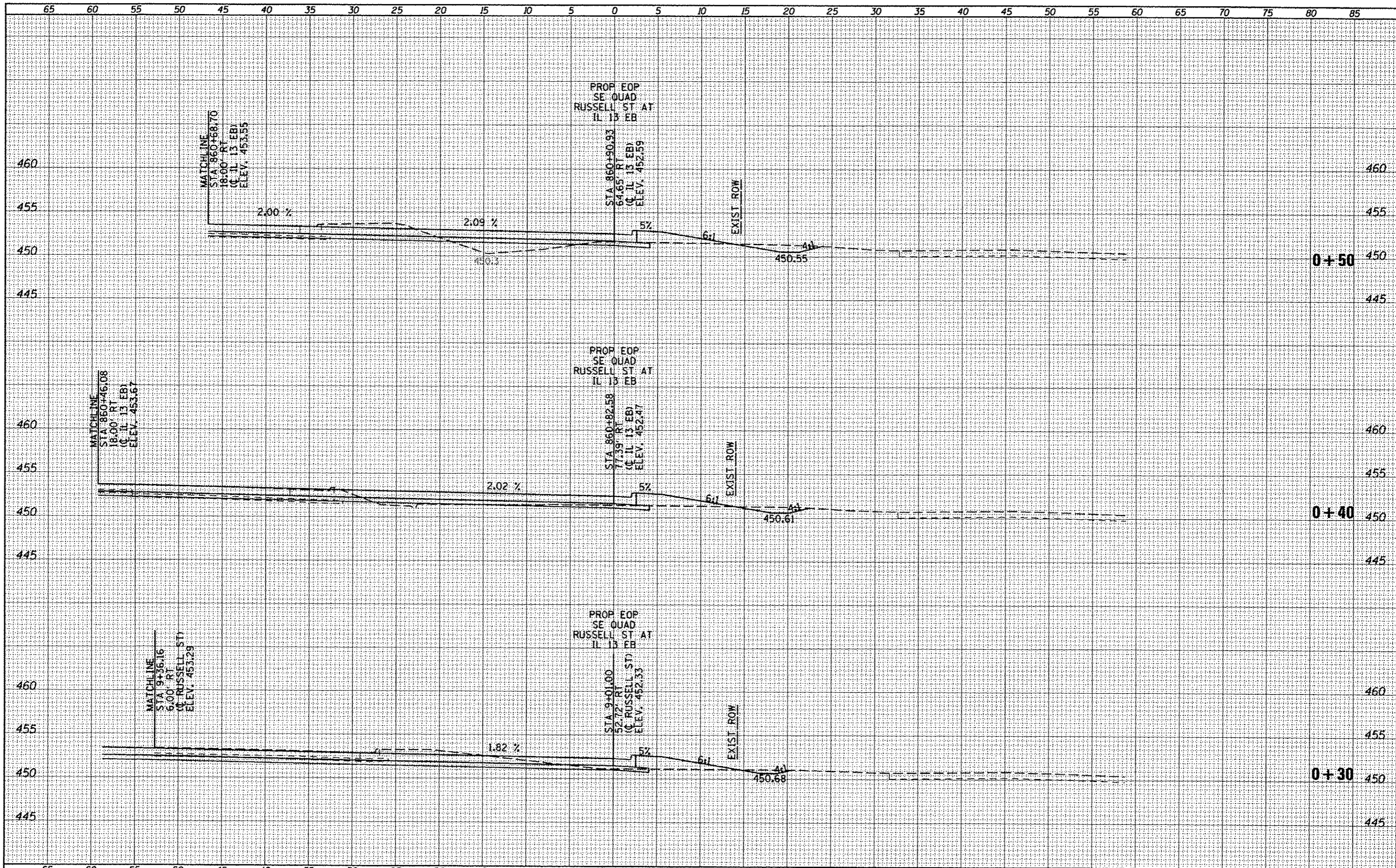
STATE OF ILLINOIS
DEPARTMENT OF TRANSPORTATION

CROSS SECTIONS - RUSSELL STREET

SCALE: SHEET OF SHEETS STA. 11+60.000 TO STA. 11+80.000

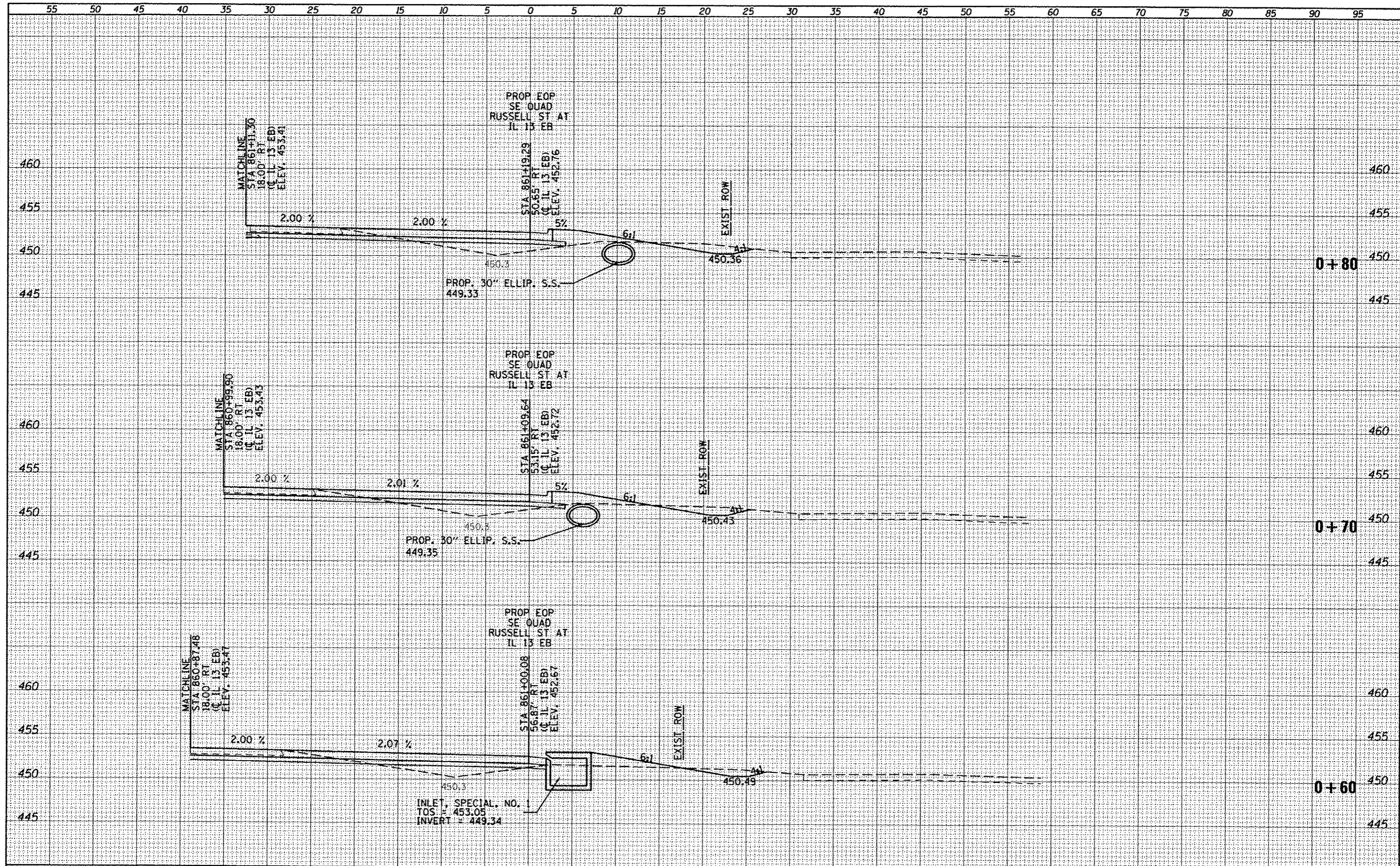
FINAL SURVEY	EXTRACTED	BY	DATE
NOTE BOOK	PLOTTED		
NO.	TEMPERATURE		
	AREAS		
	AREAS CREDITED		

ORIGINAL SURVEY	EXTRACTED	BY	DATE
NOTE BOOK	PLOTTED		
NO.	TEMPERATURE		
	AREAS		
	AREAS CREDITED		



DATE	
BY	
FINAL SURVEY	SURVEYED
NOTE BOOK NO.	PLotted
	TEMPLATE
	AREAS CHECKED

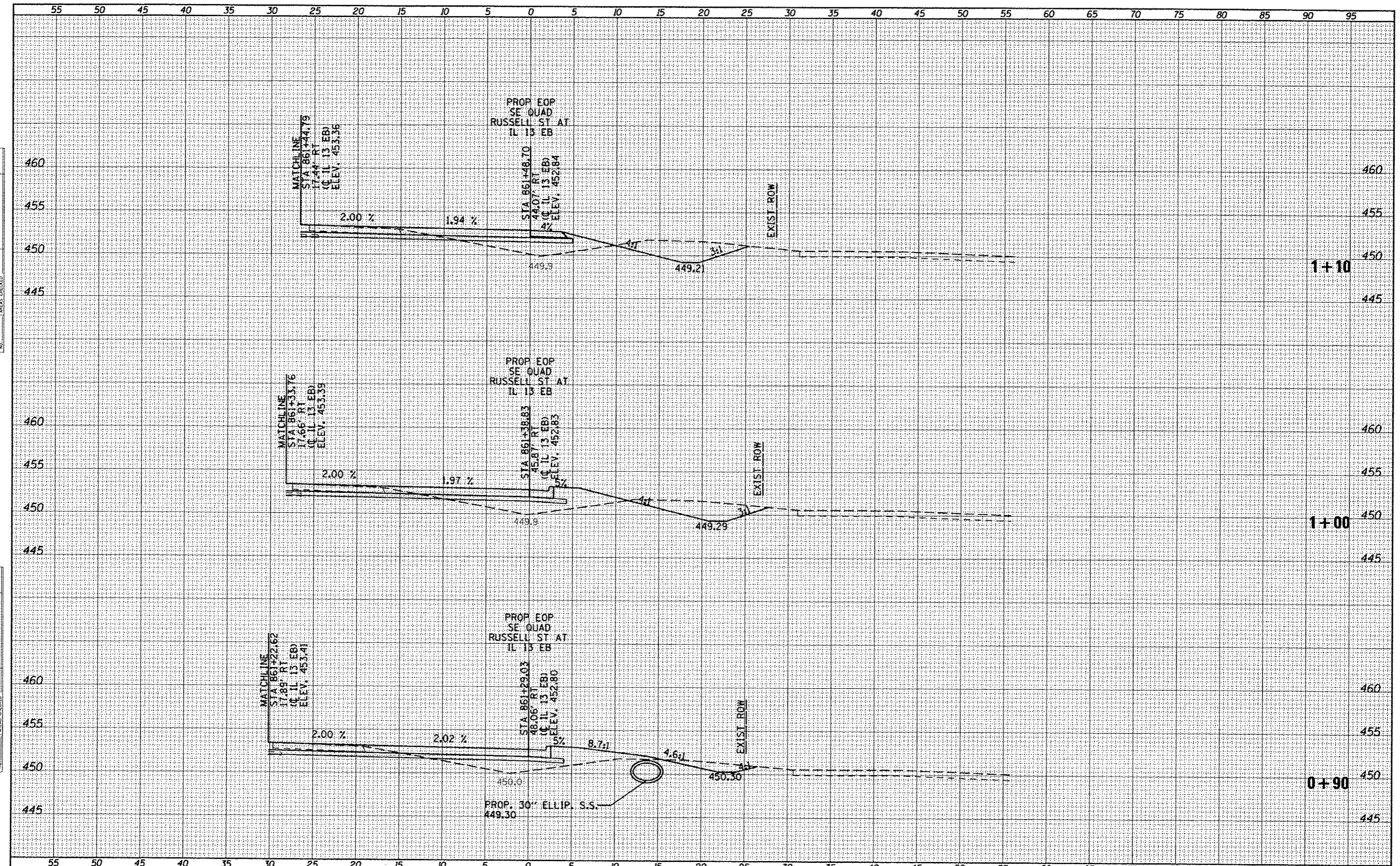
DATE	
BY	
ORIGINAL SURVEY	SURVEYED
NOTE BOOK NO.	PLotted
	TEMPLATE
	AREAS CHECKED



FILE NAME =	USER NAME = USER*	DESIGNED -	REVISED -	STATE OF ILLINOIS DEPARTMENT OF TRANSPORTATION	RUSSELL ST SOUTHEAST QUADRANT CROSS SECTIONS	F.A.P. RTE.	SECTION	COUNTY	TOTAL SHEETS	SHEET NO.	
or:\pwwork\pwwid\kellajkd\08184451\78203-sht-	-RussQUADS.dgn	DRAWN -	REVISED -			331	(1X-UR-5-RS-3,N-5,TS-4	WILLIAMSON	288	206	
PLOT SCALE = 1/8"=1'-0"		CHECKED -	REVISED -			CONTRACT NO. 78203					
PLDT DATE = 5/11/2012		DATE -	REVISED -			ILLINOIS FED. AID PROJECT					

BY	DATE
SAVED	
PLOTTED	
NOTE BOOK	
AREAS CHECKED	

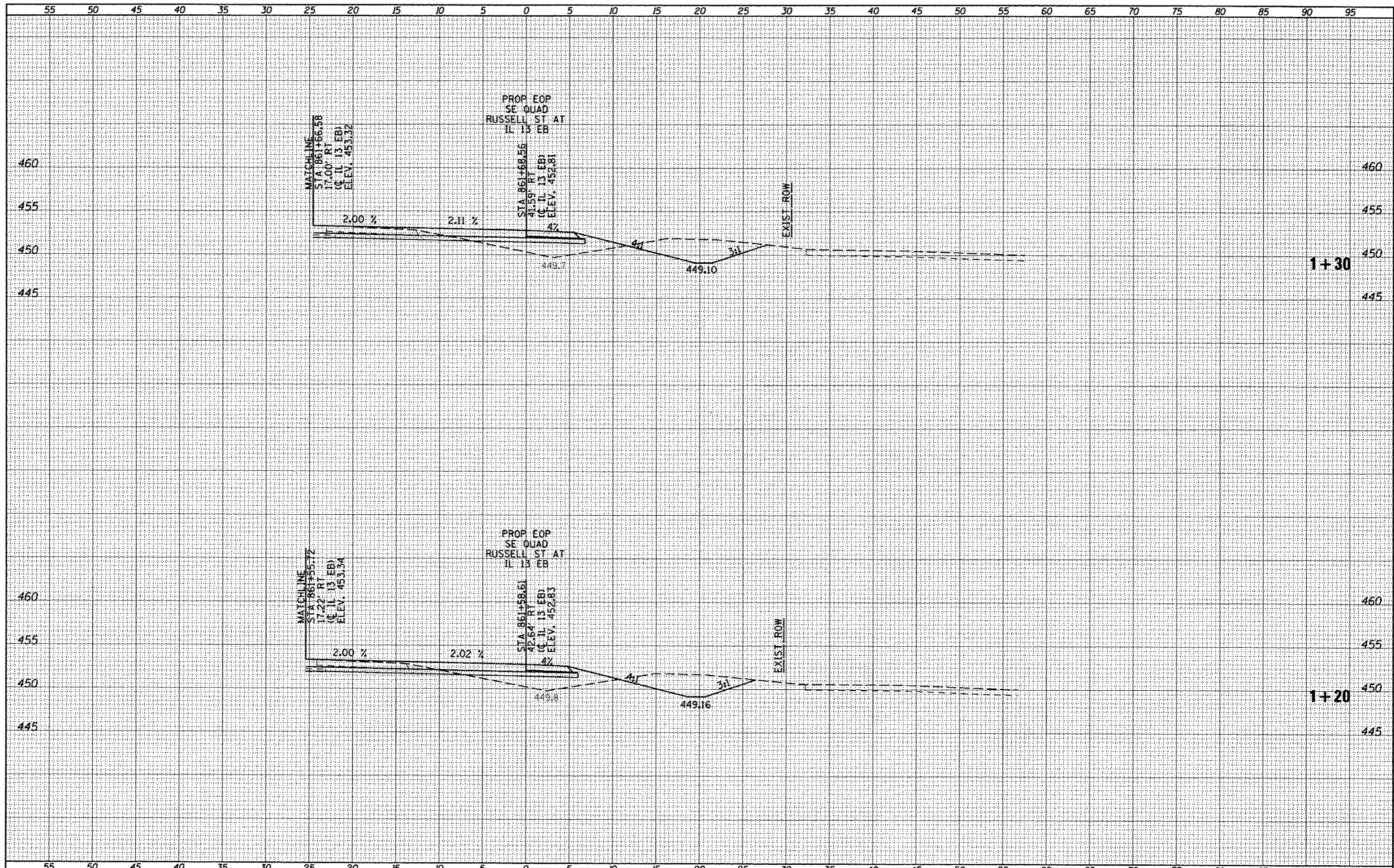
BY	DATE
SAVED	
PLOTTED	
NOTE BOOK	
AREAS CHECKED	



FILE NAME :	USER NAME :	DESIGNED :	REVISED :	STATE OF ILLINOIS DEPARTMENT OF TRANSPORTATION	RUSSELL ST SOUTHEAST QUADRANT CROSS SECTIONS	F.A.P. RTE.	SECTION	COUNTY	TOTAL SHEETS	SHEET NO.	
c:\pwwork\pwwork\kellykd\00184401\78203.sht	RussQUA05.dgn	DRAWN :	REVISED :			331	(IX-1R-5,RS-3,N-5,TS-4	WILLIAMSON	288	207	
PLOT SCALE = 1/8"=1'-0"	CHECKED :	REVISED :	SCALE: 1"=5'			SHEET NO. OF SHEETS	STA. +90 TO STA. 1+10	CONTRACT NO. 78203			
PLOT DATE = 5/11/2012	DATE :	REVISED :	ILLINOIS FED. AID PROJECT								

FINAL	DATE
SHEET	BY
NOTE BOOK	
NO.	
SAVED	
PLOTTED	
TEMPLATE	
AREAS CHECKED	

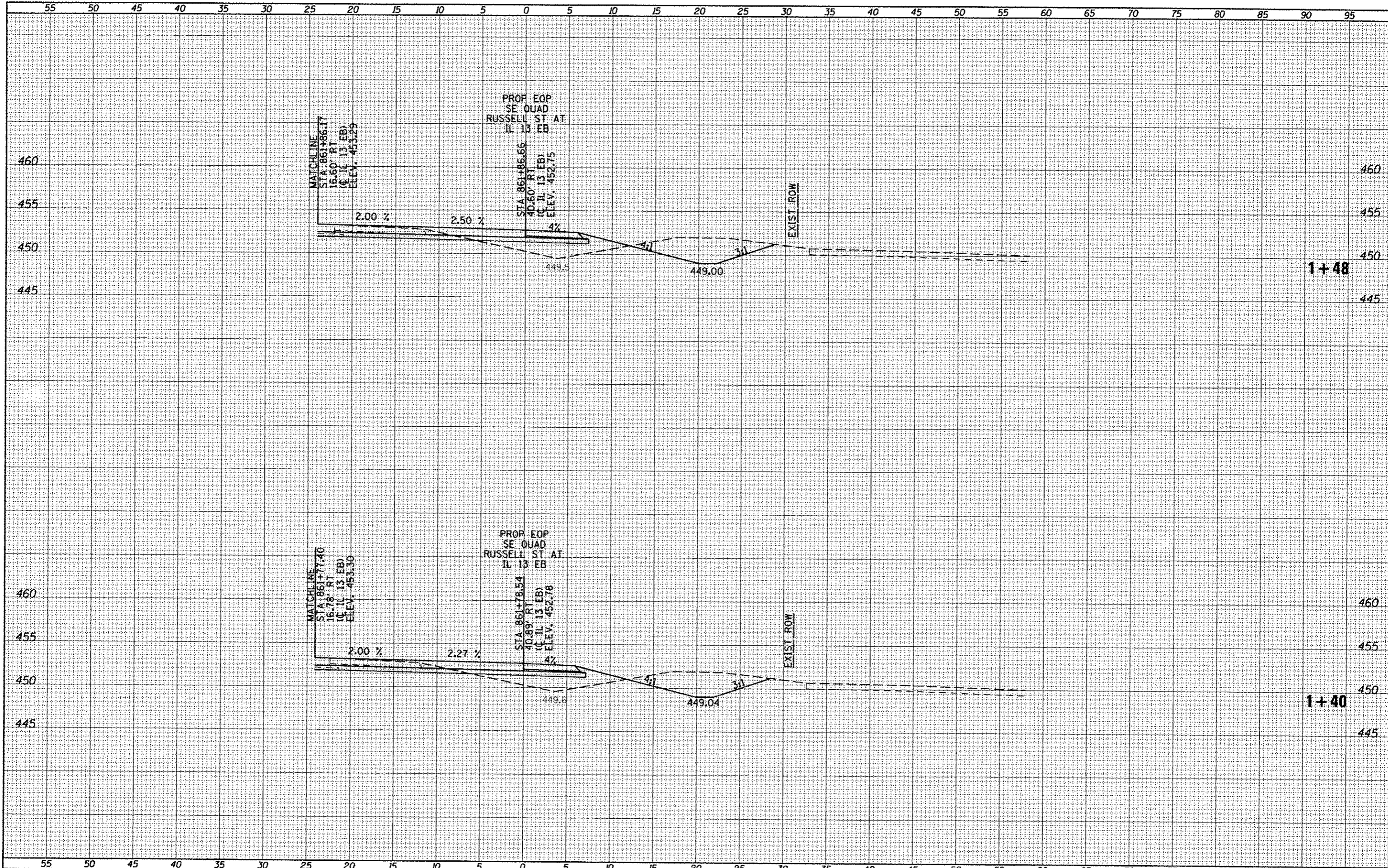
ORIGINAL	DATE
SHEET	BY
NOTE BOOK	
NO.	
SAVED	
PLOTTED	
TEMPLATE	
AREAS CHECKED	



FILE NAME :	USER NAME :	DESIGNED :	REVISED :	STATE OF ILLINOIS DEPARTMENT OF TRANSPORTATION	RUSSELL ST SOUTHEAST QUADRANT CROSS SECTIONS	F.A.P. RTE.	SECTION	COUNTY	TOTAL SHEETS	SHEET NO.	
g:\pwwork\pwwork\kelly\d0184451\78203-sht-	RussQUAD5.dgn	DRAWN :	REVISED :			331	(IX-10R-5,RS-3,N-5,TS-4)	WILLIAMSON	288	208	
PLOT SCALE = 1/8"=1'-0"		CHECKED :	REVISED :			CONTRACT NO. 78203					
PLOT DATE = 5/11/2012		DATE :	REVISED :			ILLINOIS FED. AID PROJECT					
					SCALE: 1"=5'	SHEET NO. OF SHEETS		STA. 1+20 TO STA. 1+30			

DATE	
BY	
FINAL SURVEY	
DESIGNED	
PLOTTED	
NOTE BOOK	
AREAS CHECKED	

DATE	
BY	
ORIGINAL SURVEY	
DESIGNED	
PLOTTED	
NOTE BOOK	
AREAS CHECKED	



FILE NAME = c:\pwworkspace\khalayk\d0104451\78203-aht-
 -RussQUADS.dgn

USER NAME = USER*
 PLOT SCALE = 1/8"=5'
 PLOT DATE = 5/11/2012

DESIGNED -	REVISED -
DRAWN -	REVISED -
CHECKED -	REVISED -
DATE -	REVISED -

**STATE OF ILLINOIS
 DEPARTMENT OF TRANSPORTATION**

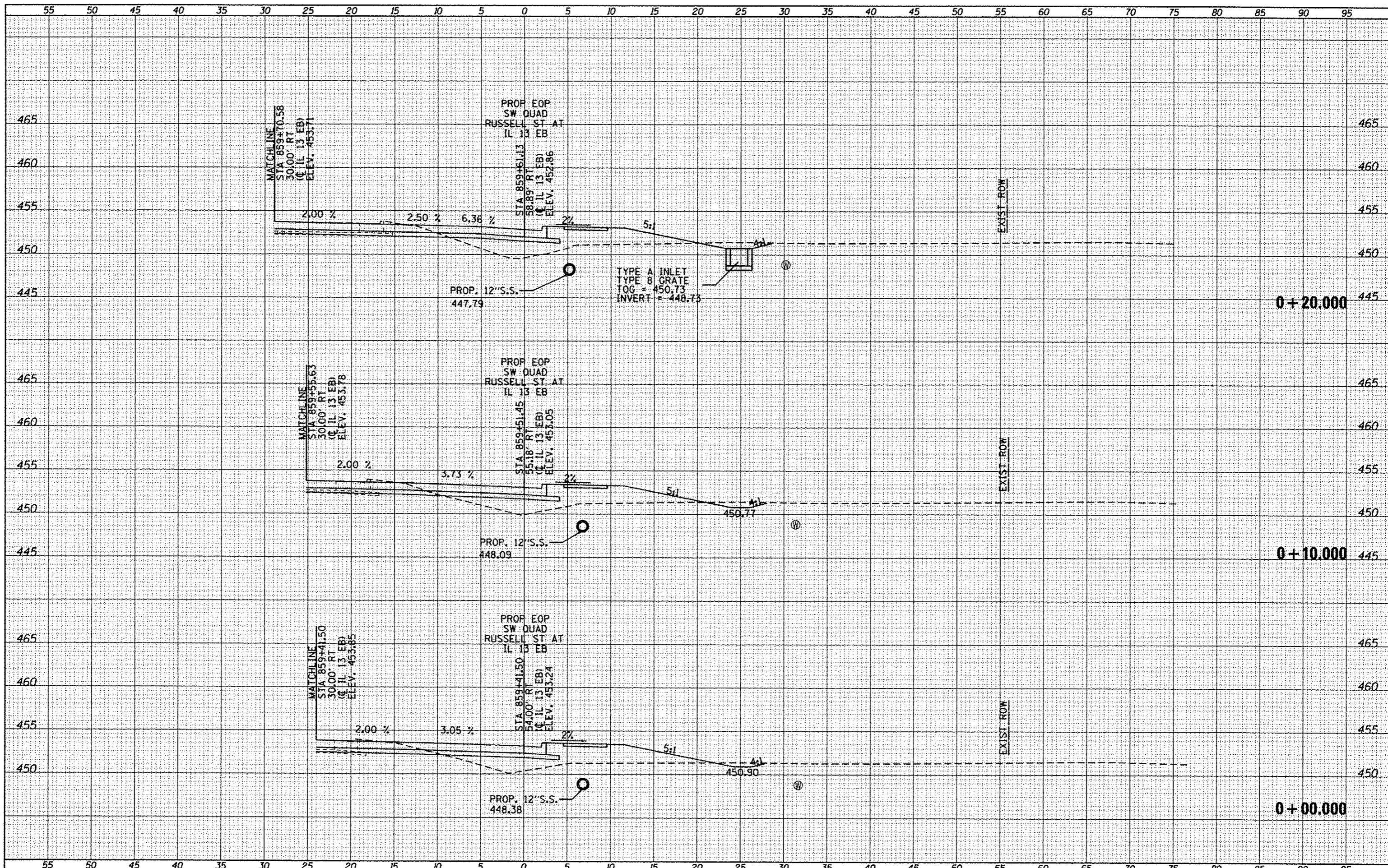
**RUSSELL ST SOUTHEAST QUADRANT
 CROSS SECTIONS**

SCALE: 1"=5' SHEET NO. OF SHEETS STA. 1+40 TO STA. 1+48

F.A.P. RTE.	SECTION	COUNTY	TOTAL SHEETS	SHEET NO.
331	(IX)-1R-5,RS-3,N-5,TS-4	WILLIAMSON	288	209
CONTRACT NO. 78203				
ILLINOIS FED. AID PROJECT				

BY	DATE
DESIGNED	
DRAWN	
CHECKED	
DATE	
REVISIONS	
NO.	

BY	DATE
DESIGNED	
DRAWN	
CHECKED	
DATE	
REVISIONS	
NO.	



FILE NAME =
 a:\p\work\p\idos\kallejkd\20184451\78203-ah.txd
 USER NAME = kallejkd
 -RussQUADS.dgn
 PLOT SCALE = 1/8"=1'-0"
 PLOT DATE = 5/11/2012

DESIGNED -	REVISED -
DRAWN -	REVISED -
CHECKED -	REVISED -
DATE -	REVISED -

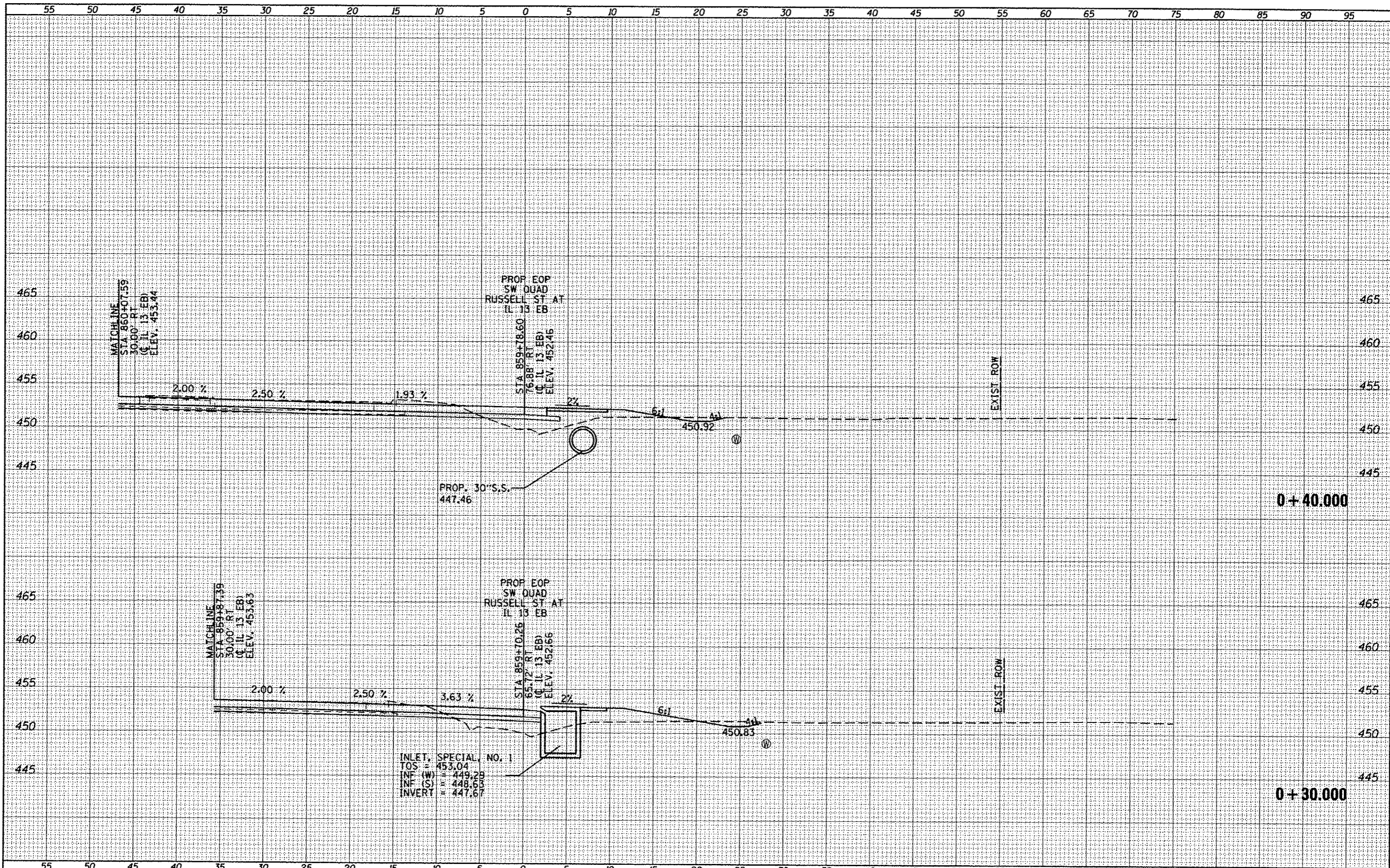
STATE OF ILLINOIS
 DEPARTMENT OF TRANSPORTATION

RUSSELL ST SOUTHWEST QUADRANT
 CROSS SECTIONS
 SCALE: SHEET OF SHEETS STA. +00,000 TO STA. +20,000

F.A.P. RTE.	SECTION	COUNTY	TOTAL SHEETS	SHEET NO.
331	11X-11R-5,RS-3,N-5,TS-4	WILLIAMSON	288	210
				CONTRACT NO. 78203
ILLINOIS FED. AID PROJECT				

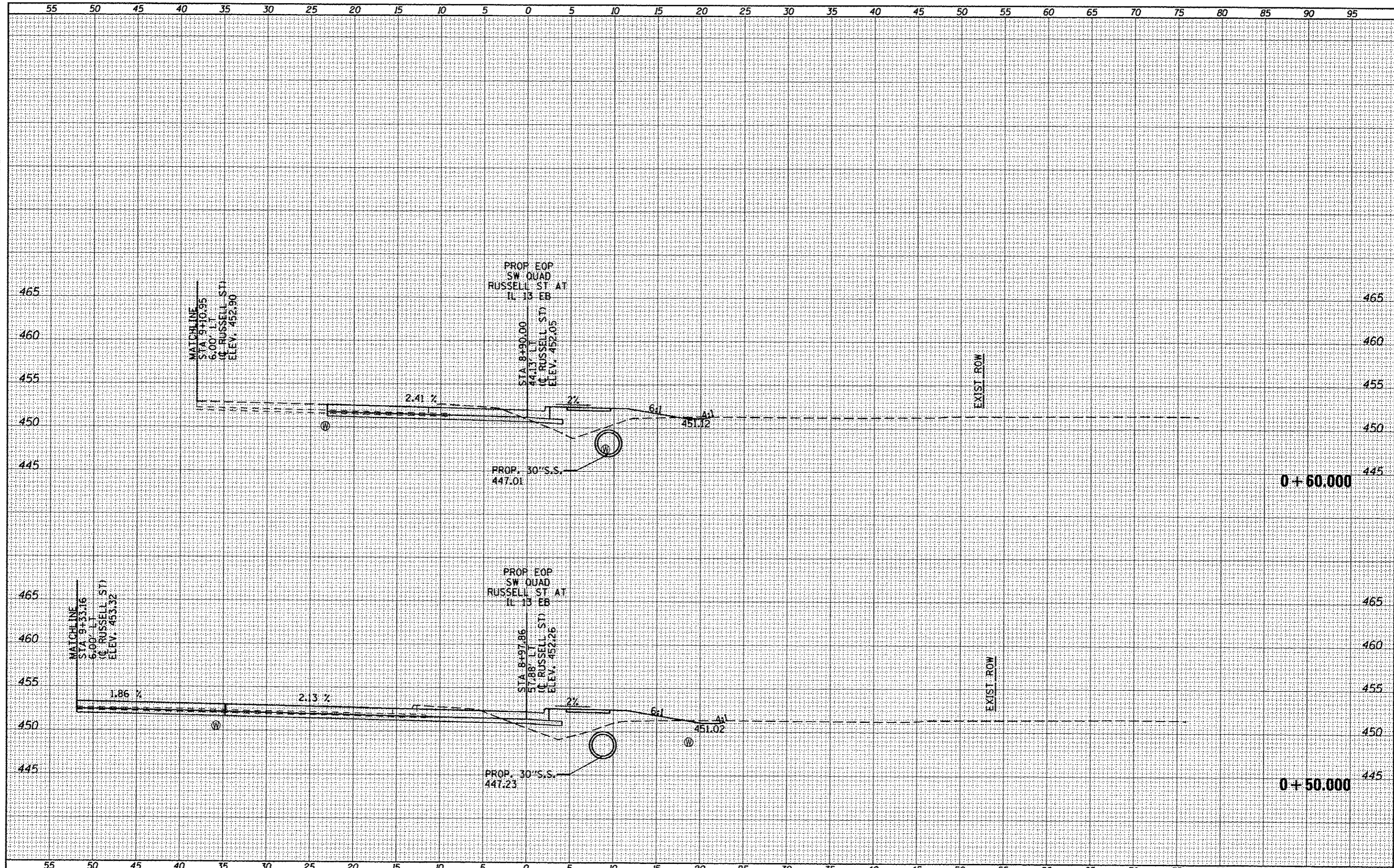
FINAL SURVEY	BY	DATE
EXEMPTED		
PLOTTED		
TEMPLATE		
NOTE BOOK		
AREAS		
AREAS CHECKED		

ORIGINAL SURVEY	BY	DATE
EXEMPTED		
PLOTTED		
TEMPLATE		
NOTE BOOK		
AREAS		
AREAS CHECKED		



FINAL	SURVISED	DATE
SHEET	PLOTTED	
NOTE BOOK	TEMPLATE	
NO.	AREA	
	CHECKED	

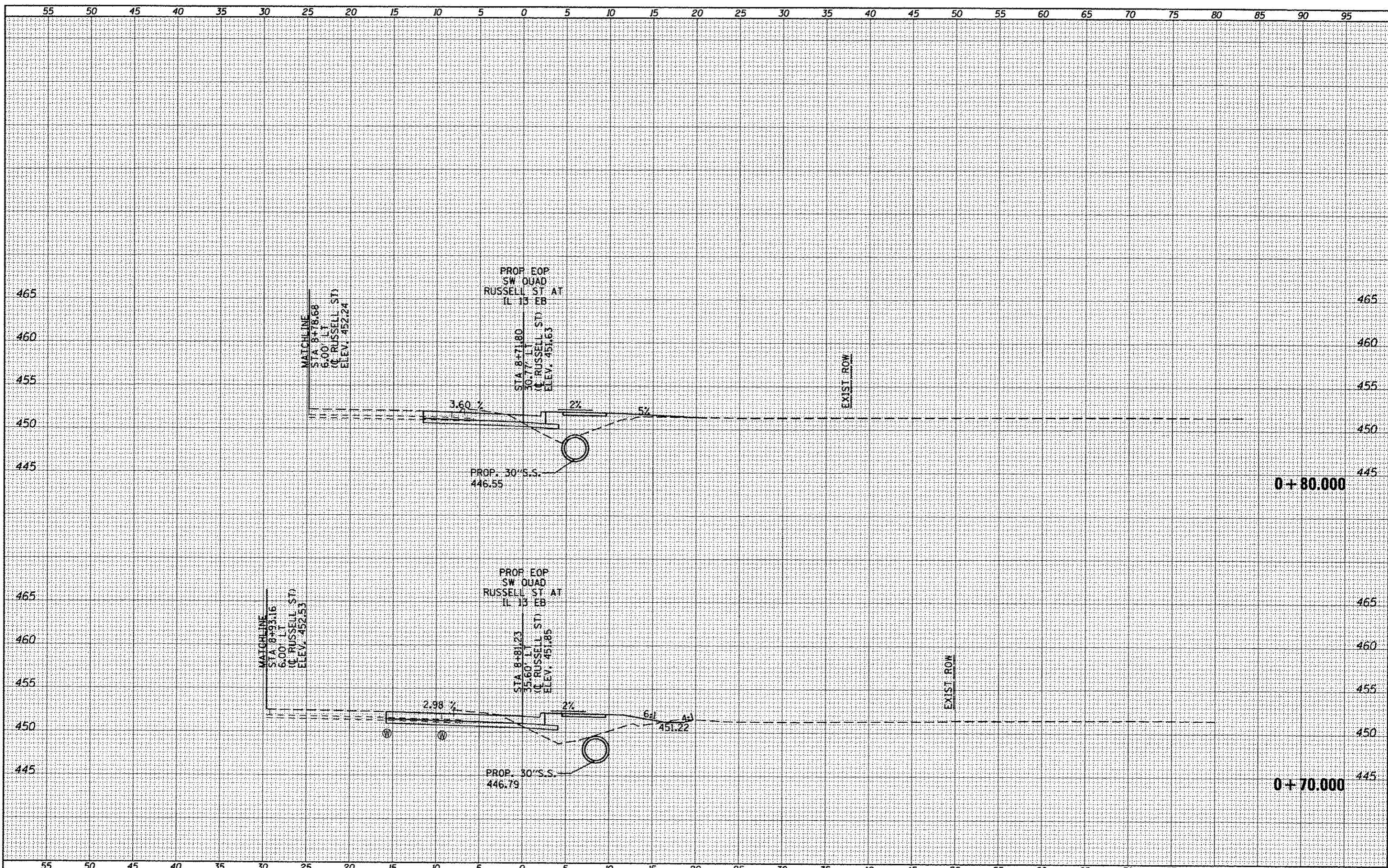
ORIGINAL	SURVISED	DATE
SHEET	PLOTTED	
NOTE BOOK	TEMPLATE	
NO.	AREA	
	CHECKED	



FILE NAME =	USER NAME = *USER*	DESIGNED -	REVISED -	RUSSELL ST SOUTHWEST QUADRANT				F.A.P. RTE.	SECTION	COUNTY	TOTAL SHEETS	SHEET NO.	
c:\pwwork\pwwork\kell\egk\d\0818445\178203-eh\	-Rusa\GARDS.dgn	DRAWN -	REVISED -	CROSS SECTIONS				331	(IX-UR-5,RS-3,N-5,TS-4	WILLIAMSON	288	212	
	PILOT SCALE = 18.0000 / in.	CHECKED -	REVISED -	SCALE: SHEET OF SHEETS STA. +50,000 TO STA. +60,000									
	PILOT DATE = 5/11/2012	DATE -	REVISED -									CONTRACT NO. 78203	
STATE OF ILLINOIS DEPARTMENT OF TRANSPORTATION												ILLINOIS FED. AID PROJECT	

FINAL SURVEY	SURVEYED	DATE
NOTE BOOK	PLOTTED	
NO.	TEMPLATE	
	AREAS	
	CHECKED	

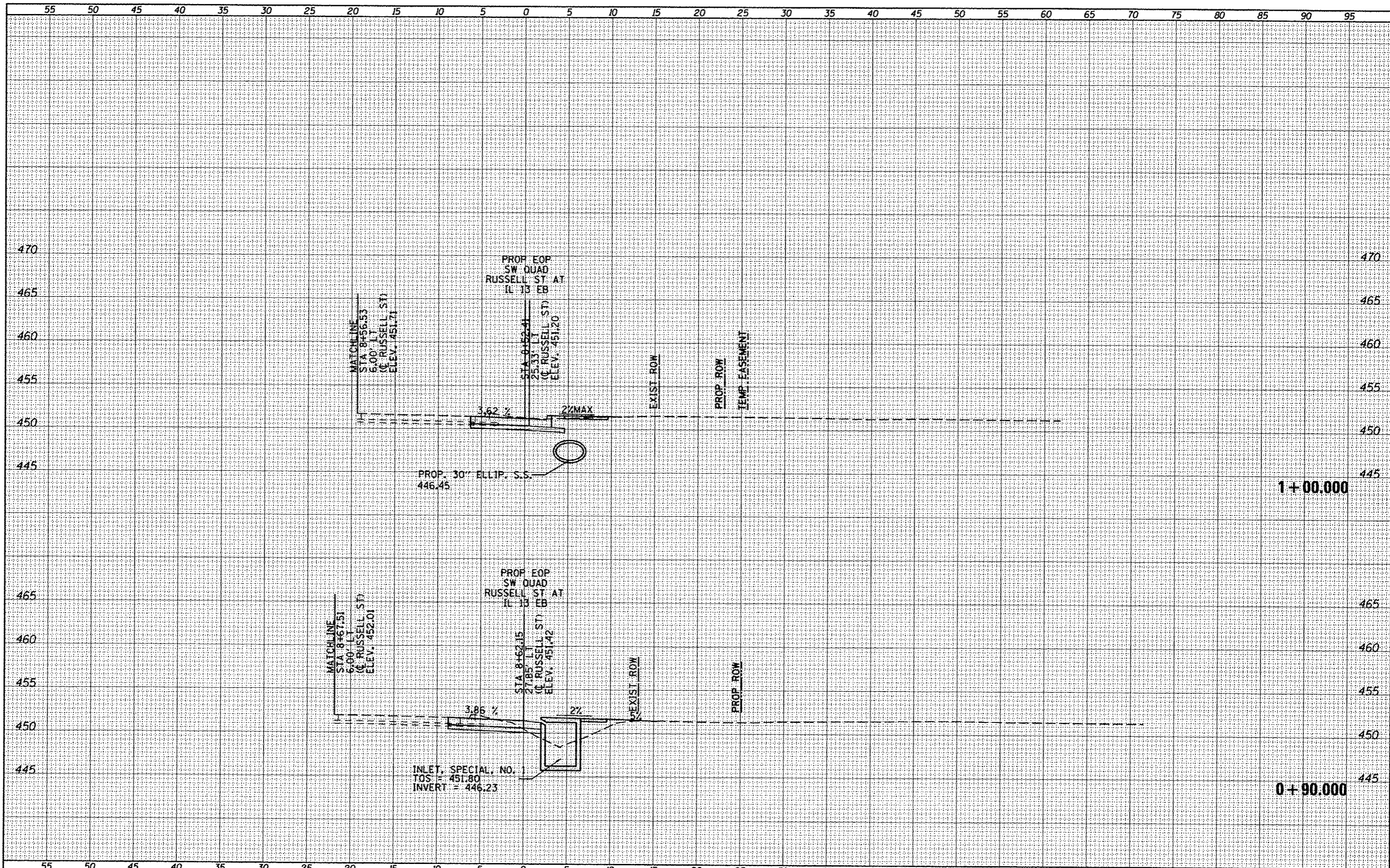
ORIGINAL SURVEY	SURVEYED	DATE
NOTE BOOK	PLOTTED	
NO.	TEMPLATE	
	AREAS	
	CHECKED	



FILE NAME : 01\pw-work\pridot\kellgk\d08449\178203-ahz	USER NAME : *USER*	DESIGNED -	REVISED -	STATE OF ILLINOIS DEPARTMENT OF TRANSPORTATION	RUSSELL ST SOUTHWEST QUADRANT CROSS SECTIONS			F.A.P. RTE. 331	SECTION (1X-1R-5,RS-3,N-5,TS-4)	COUNTY WILLIAMSON	TOTAL SHEETS 288	SHEET NO. 213
	PLOT SCALE = 10,0000 / in.	DRAWN -	REVISED -		SCALE:	SHEET	OF	SHEETS	STA. +70,000	TO STA. +80,000	ILLINOIS FED. AID PROJECT CONTRACT NO. 78203	
	PLOT DATE = 5/11/2012	CHECKED -	REVISED -									
		DATE -	REVISED -									

DATE	
BY	
FINAL SURVEY	
WORKED	
PLOTTED	
TEMPLATE	
NOTE BOOK	
AREAS	
AREAS CHECKED	

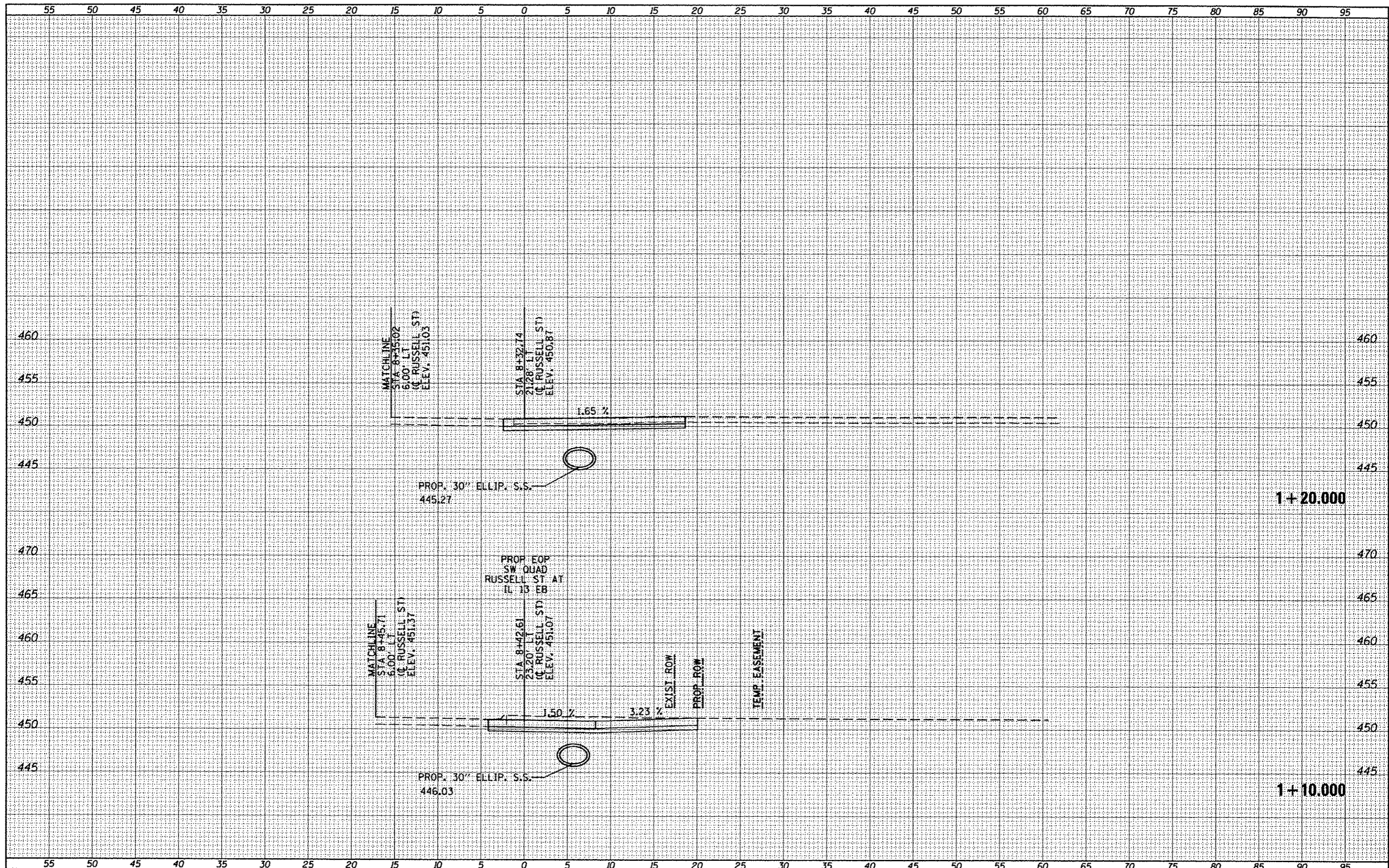
DATE	
BY	
ORIGINAL SURVEY	
WORKED	
PLOTTED	
TEMPLATE	
NOTE BOOK	
AREAS	
AREAS CHECKED	



FILE NAME =	USER NAME = USER	DESIGNED -	REVISED -	STATE OF ILLINOIS DEPARTMENT OF TRANSPORTATION	RUSSELL ST SOUTHWEST QUADRANT CROSS SECTIONS	F.A.P. RTE.	SECTION	COUNTY	TOTAL SHEETS	SHEET NO.	
ct:\pw\work\pridot\kellejkd\018449\176203-sht-x	-RusQUADS.dgn	DRAWN -	REVISED -			331	(IX-DR-5,RS-3,N-5,TS-4	WILLIAMSON	288	214	
		CHECKED -	REVISED -			CONTRACT NO. 78203					
		DATE -	REVISED -			ILLINOIS FED. AID PROJECT					

FINAL SURVEY	DATE
REVISIONS	
NO.	
DATE	
BY	
CHECKED	
DATE	
BY	
CHECKED	
DATE	
BY	
CHECKED	
DATE	
BY	
CHECKED	
DATE	

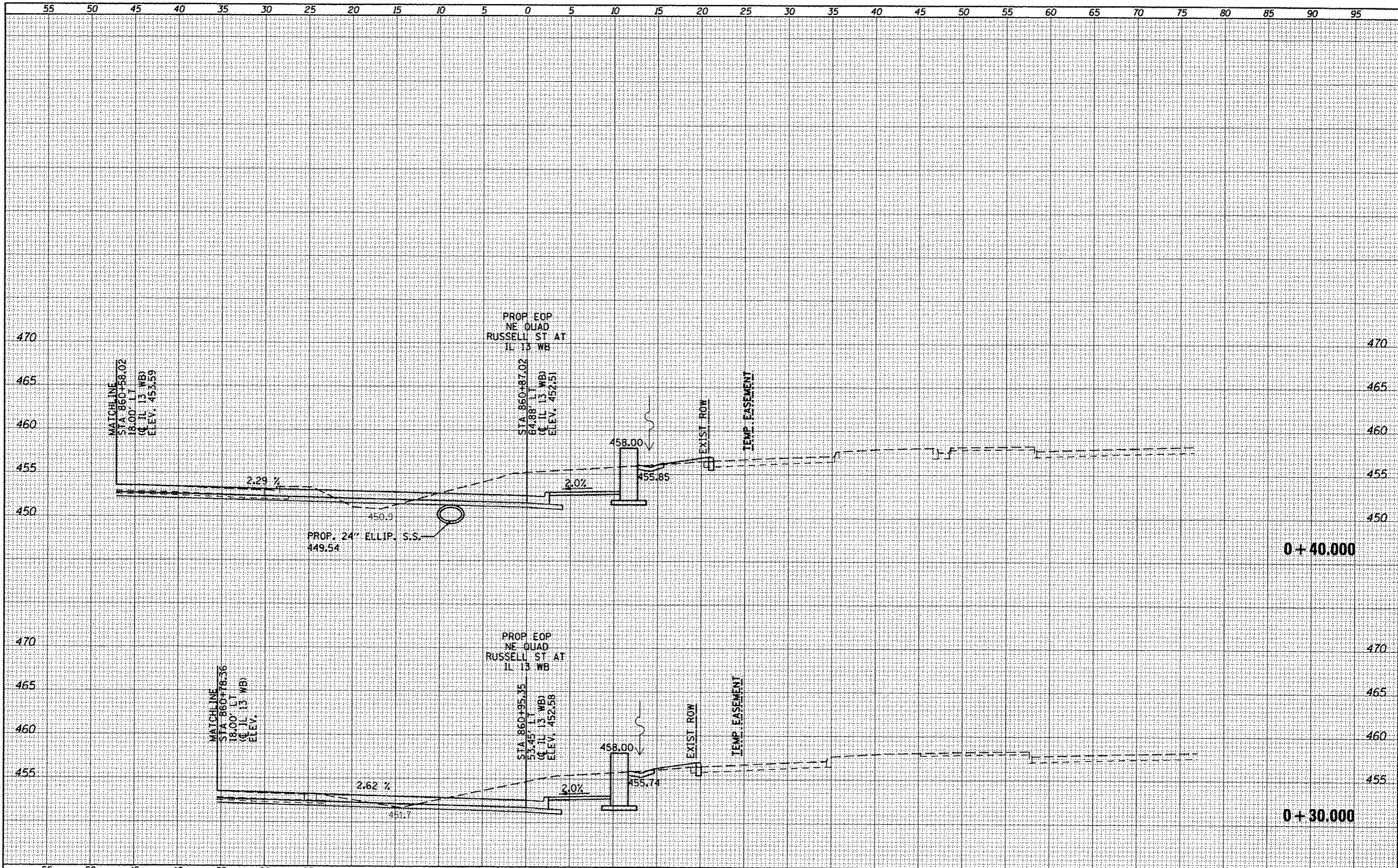
ORIGINAL SURVEY	DATE
REVISIONS	
NO.	
DATE	
BY	
CHECKED	
DATE	
BY	
CHECKED	
DATE	
BY	
CHECKED	
DATE	
BY	
CHECKED	
DATE	



FILE NAME =	USER NAME = *USER*	DESIGNED -	REVISED -	STATE OF ILLINOIS DEPARTMENT OF TRANSPORTATION	RUSSELL ST SOUTHWEST QUADRANT CROSS SECTIONS		F.A.P. RTE.	SECTION	COUNTY	TOTAL SHEETS	SHEET NO.
0:\pwwork\pridot\kellykd\0104491\78203-ah-	-RussQUAD5.dgn	DRAWN -	REVISED -		331	(IX-1JR-5,RS-3,N-5,TS-4	WILLIAMSON	288	215	CONTRACT NO. 78203	
PLOT SCALE = 10.0000' / in.	CHECKED -	REVISED -	SCALE:		SHEET	OF	SHEETS	STA. 1+10.000	TO STA. 1+20.000	[ILLINOIS] FED. AID PROJECT	
PLOT DATE = 5/11/2012	DATE -	REVISED -									

FINAL	DATE
SUBMITTED	
PLOTTED	
NOTE BOOK	
NO.	

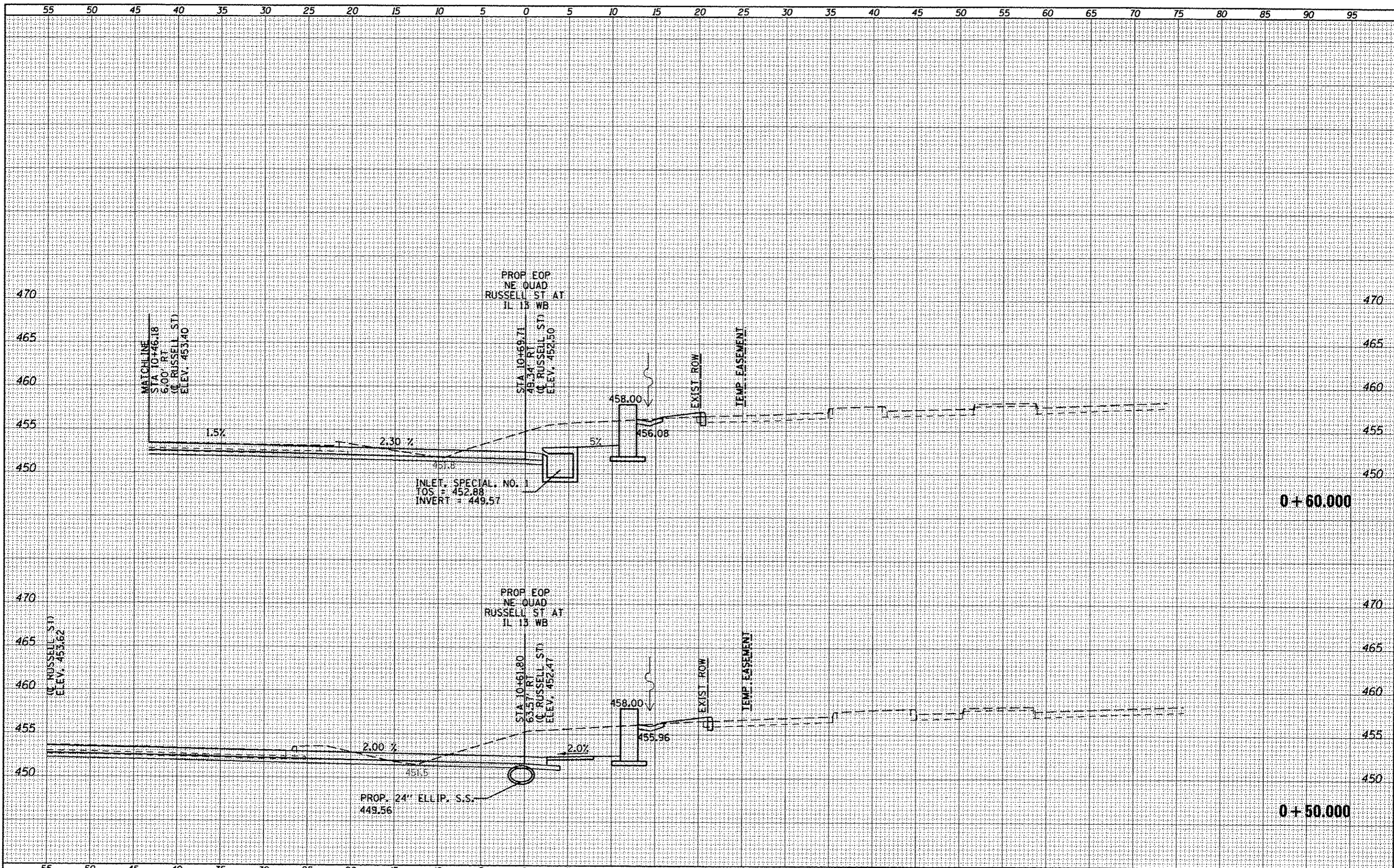
ORIGINAL	DATE
SUBJECT	
NOTE BOOK	
NO.	



FILE NAME -	USER NAME - #USER#	DESIGNED -	REVISED -	STATE OF ILLINOIS DEPARTMENT OF TRANSPORTATION		RUSSELL ST NORTHEAST QUADRANT CROSS SECTIONS		F.A.P. RTE.	SECTION	COUNTY	TOTAL SHEETS	SHEET NO.
cr:\pw_vork\prrdot\kallaghd\04451\78283-ah-	-fluasQUADS.dgn	DRAWN -	REVISED -					331	(IX-1R-5,RS-3,N-5,TS-4	WILLIAMSON	288	217
PLOT SCALE - 1/8"=1'-0"		CHECKED -	REVISED -					CONTRACT NO. 78203				
PLOT DATE - 5/11/2012		DATE -	REVISED -					ILLINOIS FED. AID PROJECT				
				SCALE:	SHEET	OF	SHEETS	STA. +30,000	TO STA. +40,000			

FINAL SURVEY	DATE
EMPOWERED	
PLOTTED	
TEMPLATE	
NOTE BOOK	
AREA	
ASSET	
CREATED	

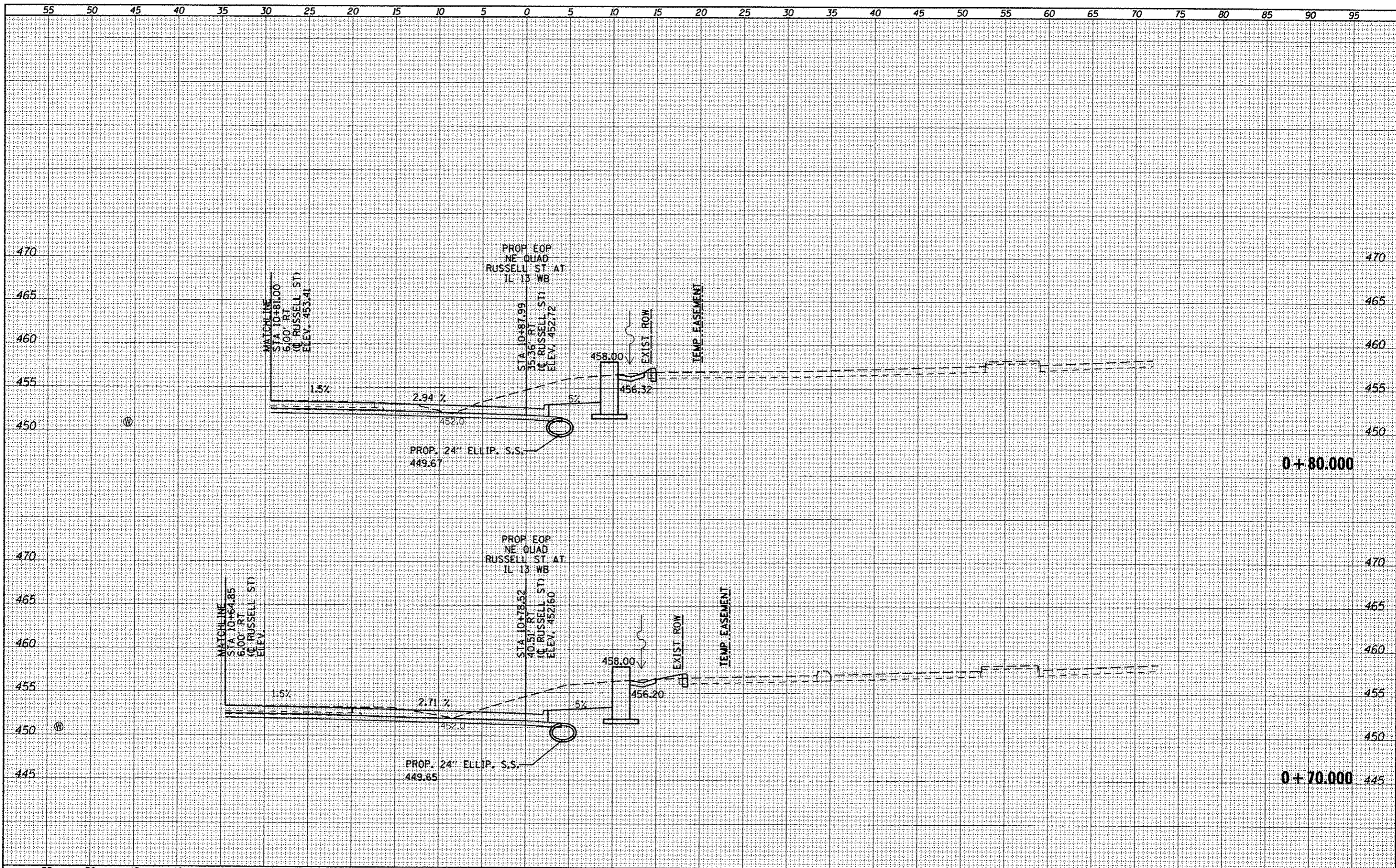
ORIGINAL SURVEY	DATE
EMPOWERED	
PLOTTED	
TEMPLATE	
NOTE BOOK	
AREA	
ASSET	
CREATED	



FILE NAME =	USER NAME = #USER*	DESIGNED -	REVISED -	STATE OF ILLINOIS DEPARTMENT OF TRANSPORTATION		RUSSELL ST NORTHEAST QUADRANT CROSS SECTIONS		F.A.P. RTE.	SECTION	COUNTY	TOTAL SHEETS	SHEET NO.
ci:\pw_work\pwidot\kelljgk\d0184451\78283-sh1-	-RussQUADS.dgn	DRAWN -	REVISED -					331	(1X-1R-5,RS-3,N-5,TS-4	WILLIAMSON	288	218
PLT SCALE = 1/8"=1'-0"	PLT DATE = 5/11/2012	CHECKED -	REVISED -					CONTRACT NO. 78203				
		DATE -	REVISED -					ILLINOIS FED. AID PROJECT				

FINAL	DATE
SURVEY	
PLOTTED	
TEMPLATE	
NOTE BOOK	
ASSETS CHECKED	

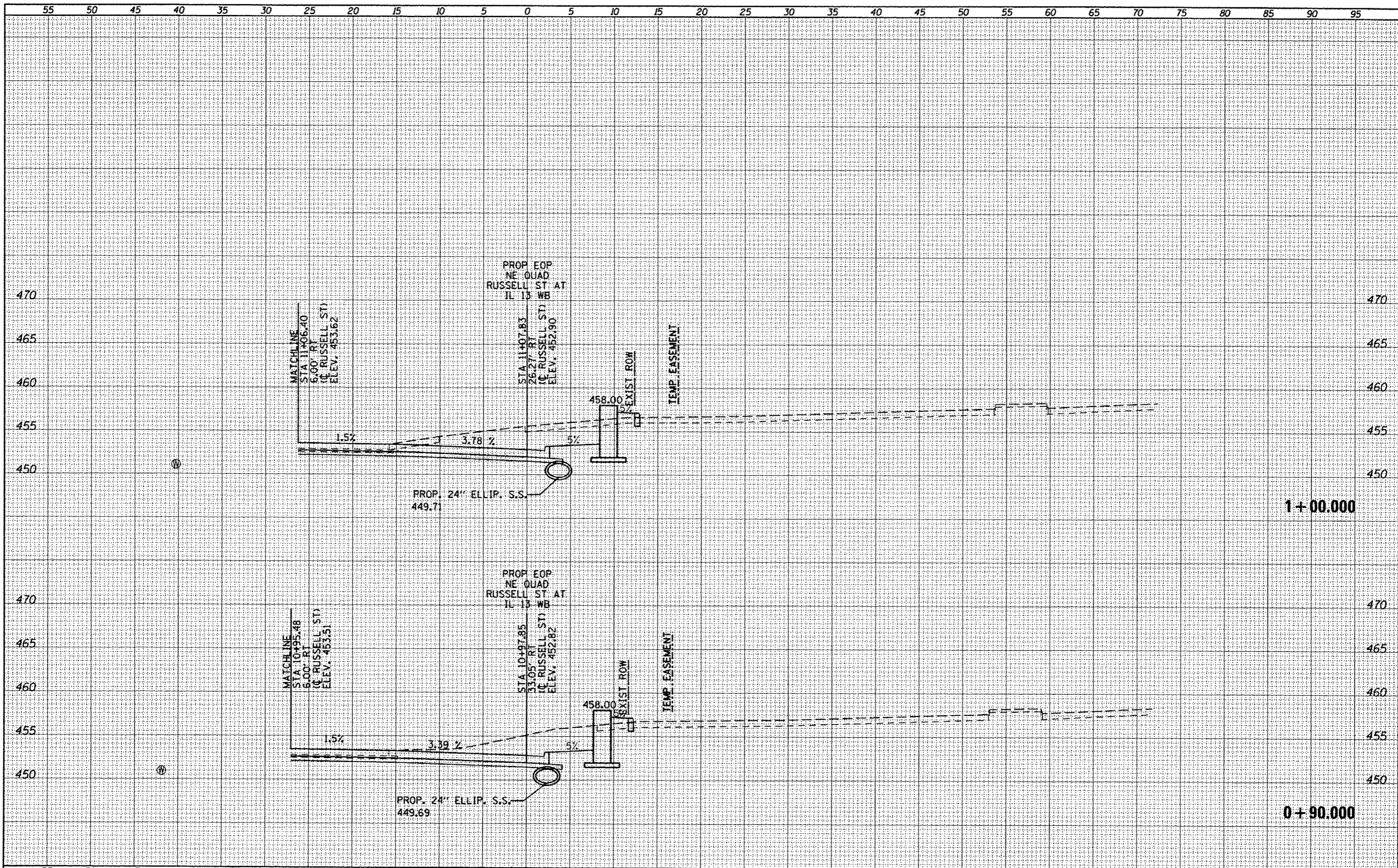
ORIGINAL	DATE
SURVEY	
PLOTTED	
TEMPLATE	
NOTE BOOK	
ASSETS CHECKED	



FILE NAME =	USER NAME =	DESIGNED -	REVISED -	STATE OF ILLINOIS DEPARTMENT OF TRANSPORTATION	RUSSELL ST NORTHEAST QUADRANT CROSS SECTIONS	F.A.P. RTE.	SECTION	COUNTY	TOTAL SHEETS	SHEET NO.	
di:\pw\work\pridot\kell\ek\d\018445\178203-ah-	-RusQUADS.dgn	DRAWN -	REVISED -			331	(IX-11R-5,RS-3,N-5,TS-4	WILLIAMSON	288	219	
PLLOT SCALE = 10,0000 / in.	CHECKED -	REVISED -	PLLOT DATE = 5/11/2012			CONTRACT NO. 78203		ILLINOIS FED. AID PROJECT			
SCALE:	SHEET OF	SHEETS	STA. +70.000 TO STA. +80.000								

FINL	SURVEY	BY	DATE
SHEET	PLOTTED		
NOTE BOOK	TEMPLATE		
NO.	AREAS		
	CHECKED		

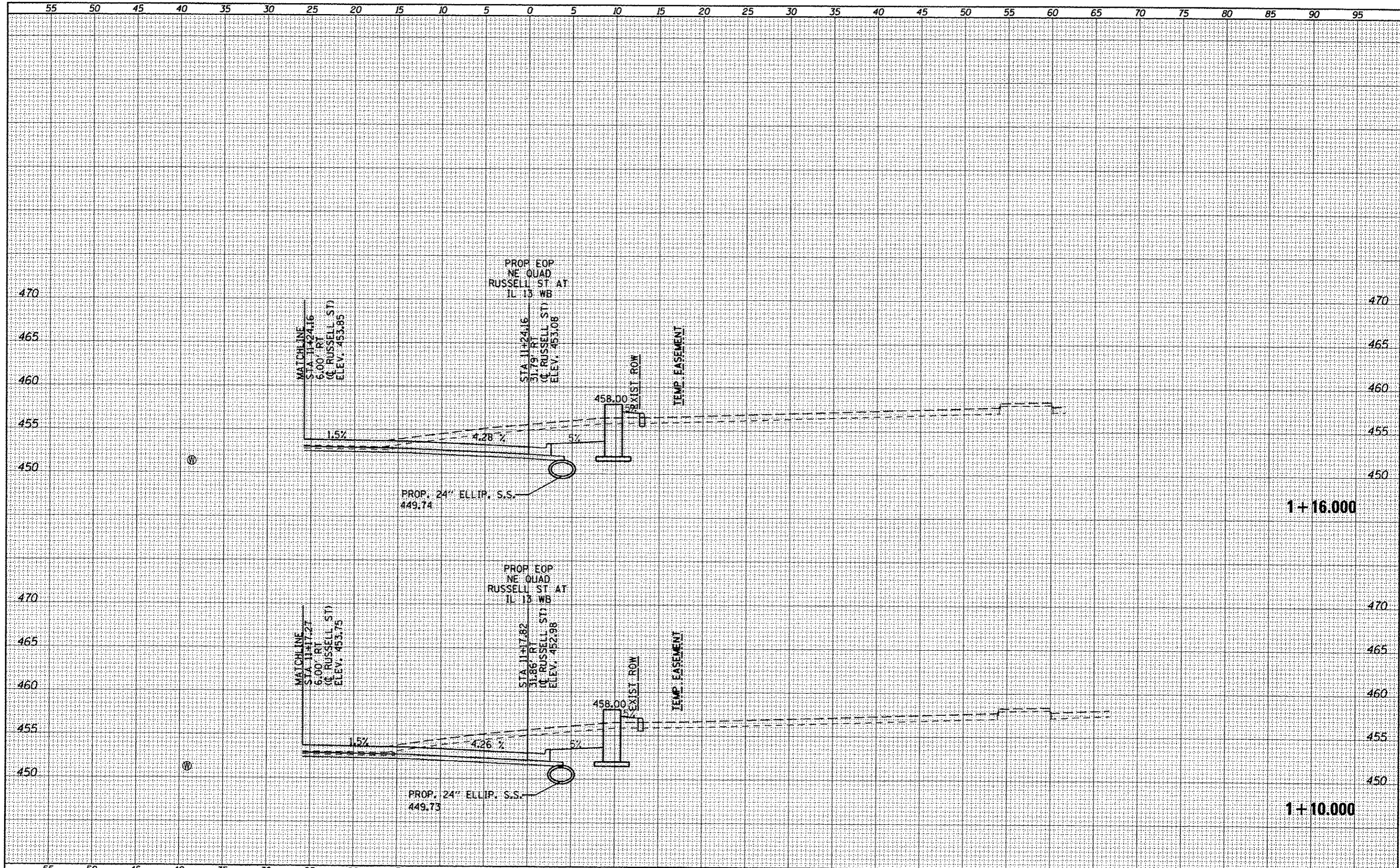
ORIGINAL	SURVEY	BY	DATE
SHEET	PLOTTED		
NOTE BOOK	TEMPLATE		
NO.	AREAS		
	CHECKED		



FILE NAME :	USER NAME : *USER*	DESIGNED -	REVISED -	STATE OF ILLINOIS DEPARTMENT OF TRANSPORTATION	RUSSELL ST NORTHEAST QUADRANT CROSS SECTIONS	F.A.P. RTE.	SECTION	COUNTY	TOTAL SHEETS	SHEET NO.	
ce:\pwork\puidot\kello\pud\0184401\78203-shr-	-RuasGUADS.dgn	DRAWN -	REVISED -			331	(1X-1R-5,RS-3,N-5,TS-4	WILLIAMSON	288	220	
	PLOT SCALE = 10.0000' / 1"	CHECKED -	REVISED -			CONTRACT NO. 78203		ILLINOIS FED. AID PROJECT			
	PLOT DATE = 5/11/2012	DATE -	REVISED -			SCALE:	SHEET OF SHEETS	STA. +90.000 TO STA. 1+00.000			

DATE	
BY	
FINAL SURVEY	
SURVEY PLOTTED	
NOTE BOOK	
TEMP. EASEMENT	
AREAS CHECKED	
NO.	

DATE	
BY	
ORIGINAL SURVEY	
SURVEY PLOTTED	
NOTE BOOK	
TEMP. EASEMENT	
AREAS CHECKED	
NO.	



FILE NAME = c:\pwork\pwork\kellay\8184451\78203-sh1.dwg
 USER NAME = USER8
 PLOT SCALE = 18.8888" / 1"
 PLOT DATE = 5/11/2012

DESIGNED -	REVISED -
DRAWN -	REVISED -
CHECKED -	REVISED -
DATE -	REVISED -

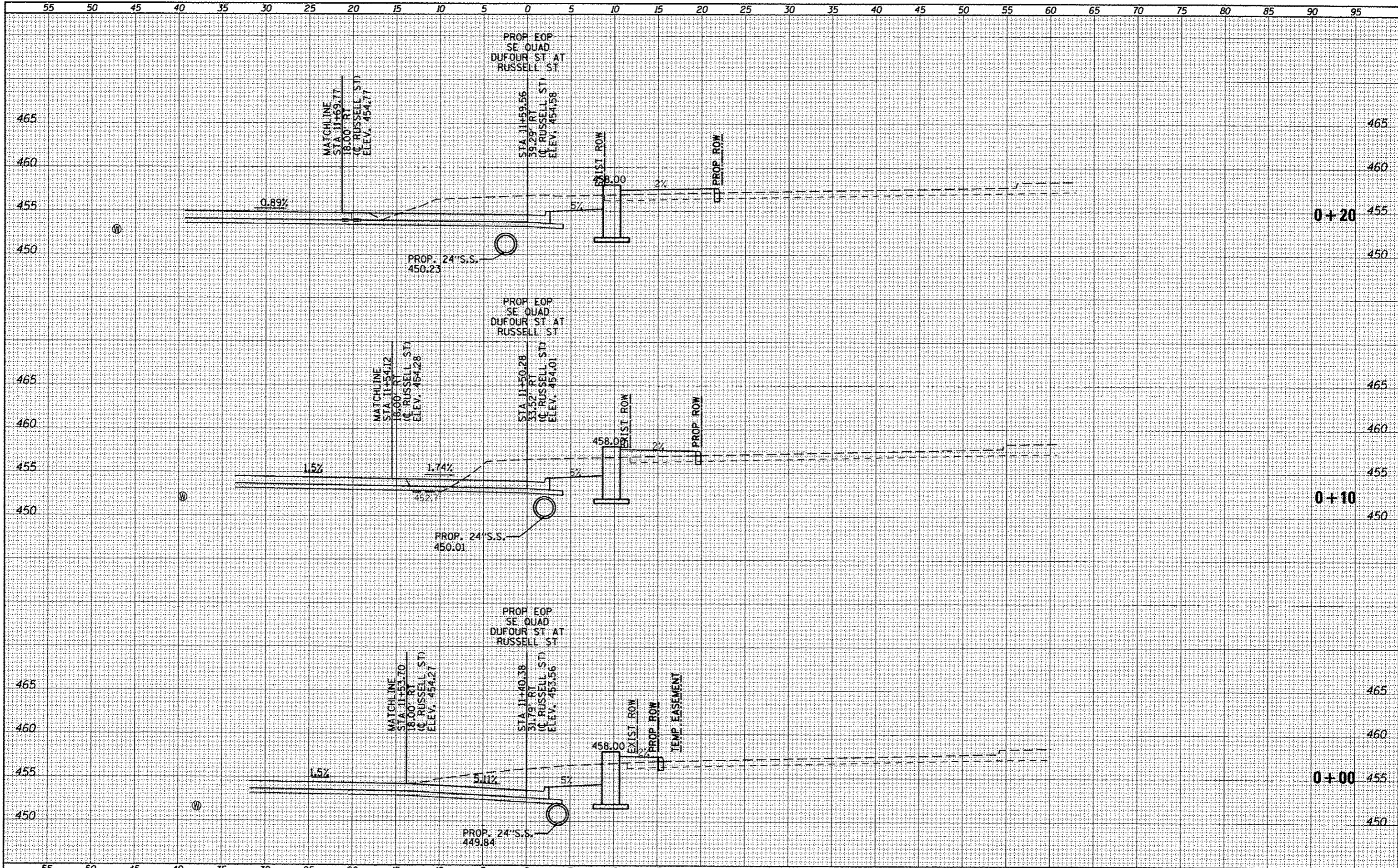
STATE OF ILLINOIS
 DEPARTMENT OF TRANSPORTATION

RUSSELL ST NORTHEAST QUADRANT
 CROSS SECTIONS
 SCALE: SHEET OF SHEETS STA. 1+10.000 TO STA. 1+16.000

F.A.P. RTE.	SECTION	COUNTY	TOTAL SHEETS	SHEET NO.
331	11X-11R-5-RS-3,N-5,TS-4	WILLIAMSON	288	221
CONTRACT NO. 78203			ILLINOIS FED. AID PROJECT	

DATE	
BY	
FINAL SURVEY	
EXPOSED	
PLOTTED	
TEMPLATE	
NOTE BOOK	
AREA	
AREAS DELETED	
NO.	

DATE	
BY	
ORIGINAL SURVEY	
EXPOSED	
PLOTTED	
TEMPLATE	
NOTE BOOK	
AREA	
AREAS DELETED	
NO.	



FILE NAME = c:\pwork\purdot\kelliekd\210445\178203-sh1-russQUADS.dgn
 USER NAME = #USER#
 PLOT SCALE = 10.0000 / in.
 PLOT DATE = 5/11/2012

DESIGNED -	REVISED -
DRAWN -	REVISED -
CHECKED -	REVISED -
DATE -	REVISED -

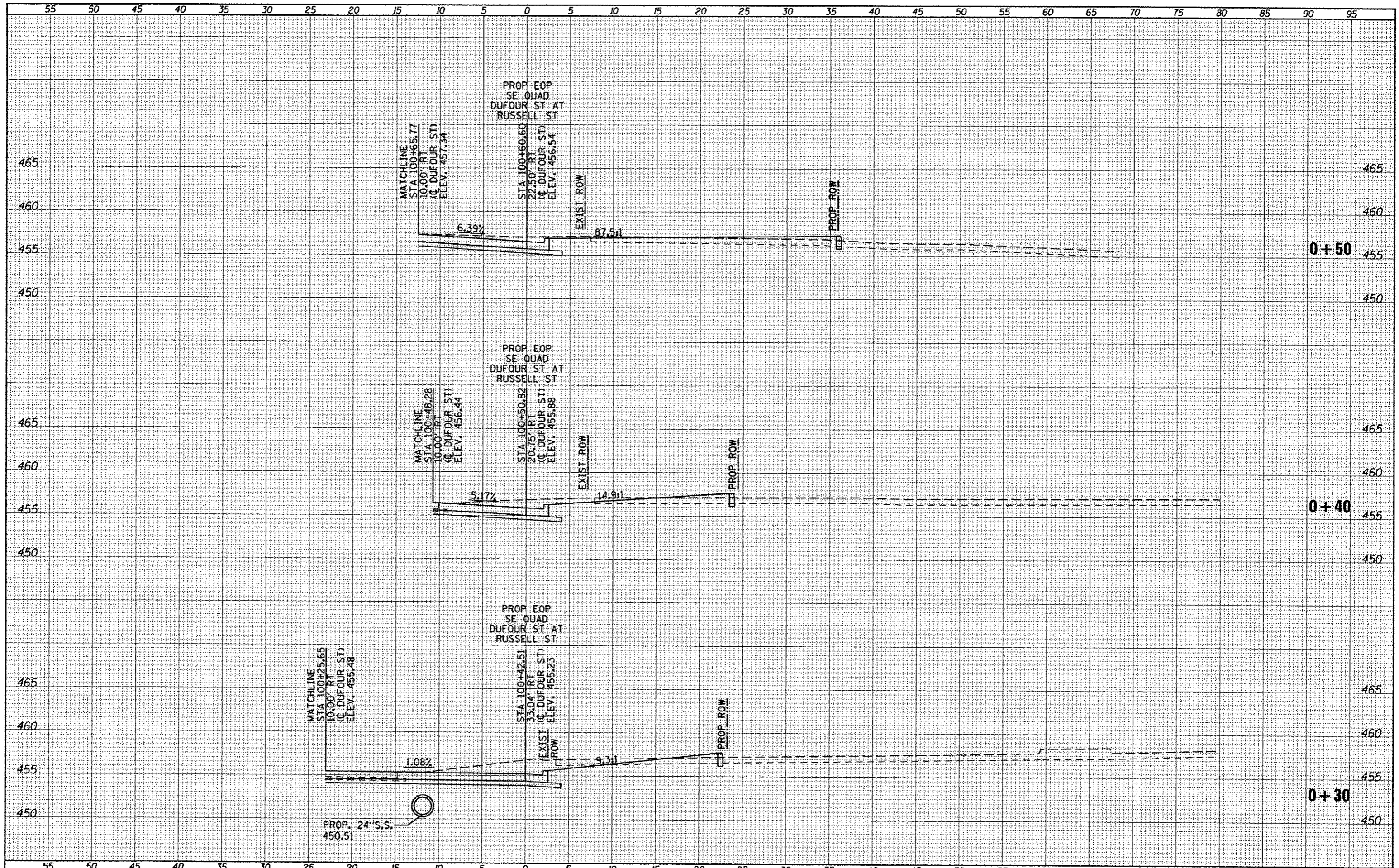
STATE OF ILLINOIS
 DEPARTMENT OF TRANSPORTATION

RUSSELL ST NORTH-NORTHEAST QUADRANT
 CROSS SECTIONS
 SCALE: 1"=5'
 SHEET NO. OF SHEETS STA. +00 TO STA. +20

F.A.P. RTE.	SECTION	COUNTY	TOTAL SHEETS	SHEET NO.
331	(1X-DR-5,RS-3,N-5,TS-4	WILLIAMSON	288	222
CONTRACT NO. 78203			ILLINOIS FED. AID PROJECT	

DATE	
BY	
FINAL SURVEY	
STARTED	
NOTE BOOK	
NO.	
AREAS	
AREAS CHECKED	

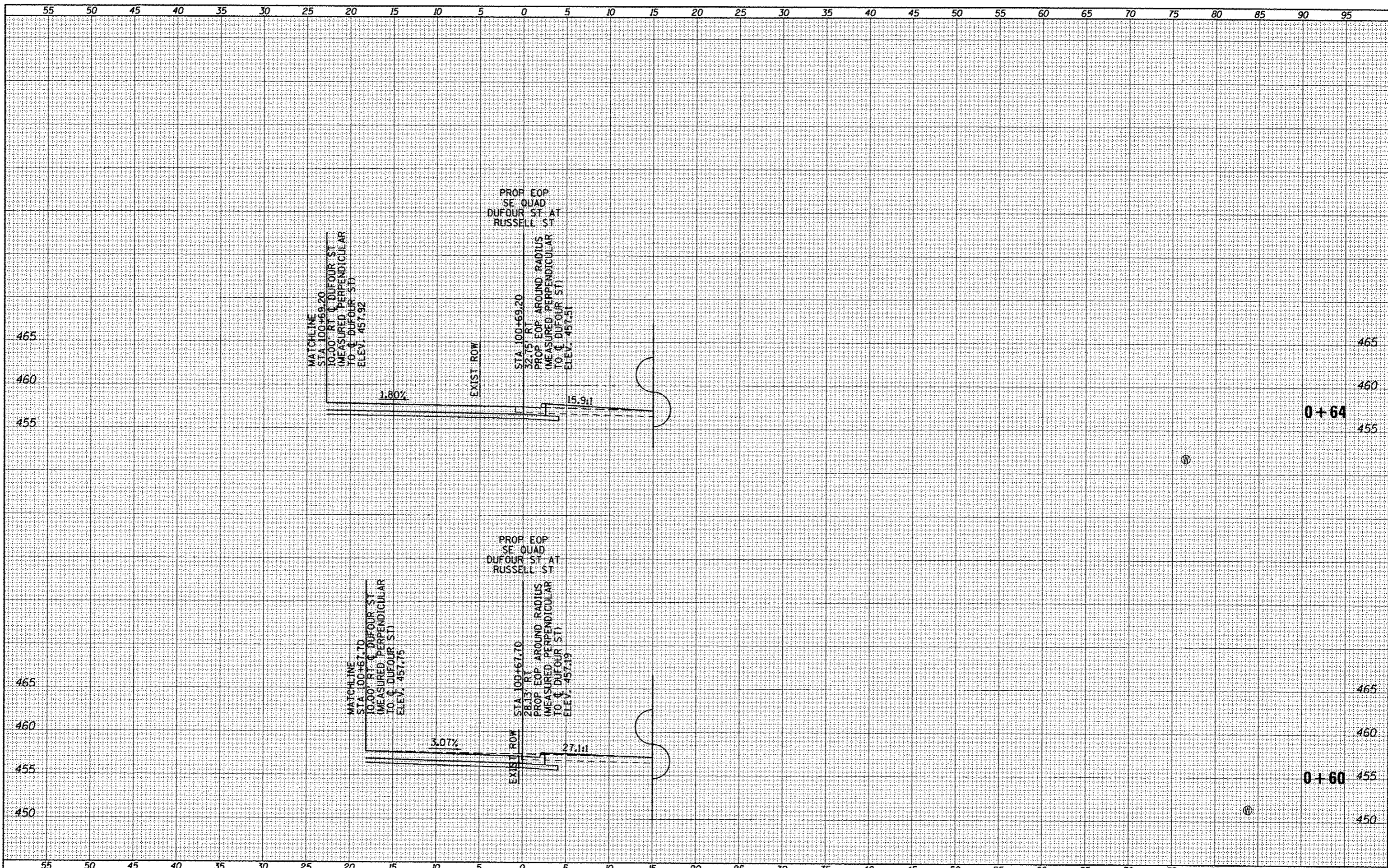
DATE	
BY	
ORIGINAL SURVEY	
STARTED	
NOTE BOOK	
NO.	
AREAS	
AREAS CHECKED	



FILE NAME =	USER NAME = #USER*	DESIGNED -	REVISED -	STATE OF ILLINOIS DEPARTMENT OF TRANSPORTATION	RUSSELL ST NORTH-NORTHEAST QUADRANT CROSS SECTIONS	F.A.P. RTE.	SECTION	COUNTY	TOTAL SHEETS	SHEET NO.	
oi:\p\work\p\dot\kelly\k\08184451\78283-shr*	-RusQUADS.dgn	DRAWN -	REVISED -			331	(X-1R-5,RS-3,N-5,TS-4	WILLIAMSON	288	223	
	PLOT SCALE = 18,0000' / in.	CHECKED -	REVISED -			SCALE: 1"=45'		SHEET NO. OF SHEETS		STA. +30 TO STA. +50	CONTRACT NO. 78203
	PLOT DATE = 5/11/2012	DATE -	REVISED -					ILLINOIS FED. AID PROJECT			

FINAL SURVEY	BY	DATE
SURVEYED		
PLOTTED		
NOTE BOOK		
TEMP. PLATE		
AREAS		
AREAS CHECKED		

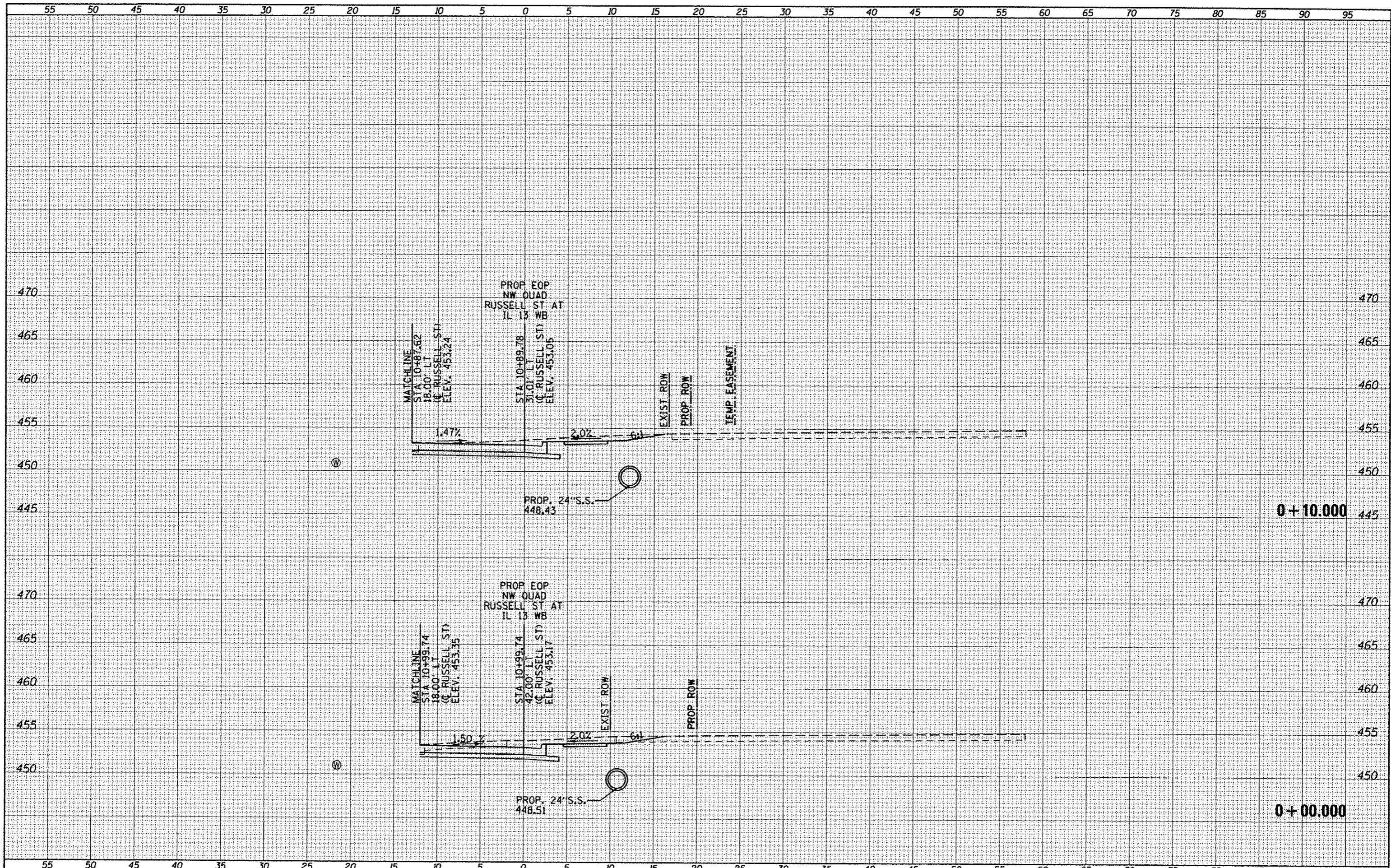
ORIGINAL SURVEY	BY	DATE
SURVEYED		
PLOTTED		
NOTE BOOK		
TEMP. PLATE		
AREAS		
AREAS CHECKED		



FILE NAME : c:\pwwork\pwwork\hollighd\018445\178203-plt	USER NAME : USER	DESIGNED -	REVISED -	STATE OF ILLINOIS DEPARTMENT OF TRANSPORTATION	RUSSELL ST NORTH-NORTHEAST QUADRANT CROSS SECTIONS			F.A.P. RTE. 331	SECTION IX-1R-5,RS-3,N-5,TS-4	COUNTY WILLIAMSON	TOTAL SHEETS 288	SHEET NO. 224
	PLOT SCALE : 10.0000' / in.	DRAWN -	REVISED -		SCALE: 1"=5'	SHEET NO. OF SHEETS	STA. +60	TO STA. +64	CONTRACT NO. 78203			
	PLOT DATE : 5/11/2012	CHECKED -	REVISED -		ILLINOIS FED. AID PROJECT							
		DATE -	REVISED -									

DATE	
BY	
ORIGINAL SURVEY PLOTTED	
SURVEY PLOTTED	
NOTE BOOK	
AREAS CHECKED	
NO.	

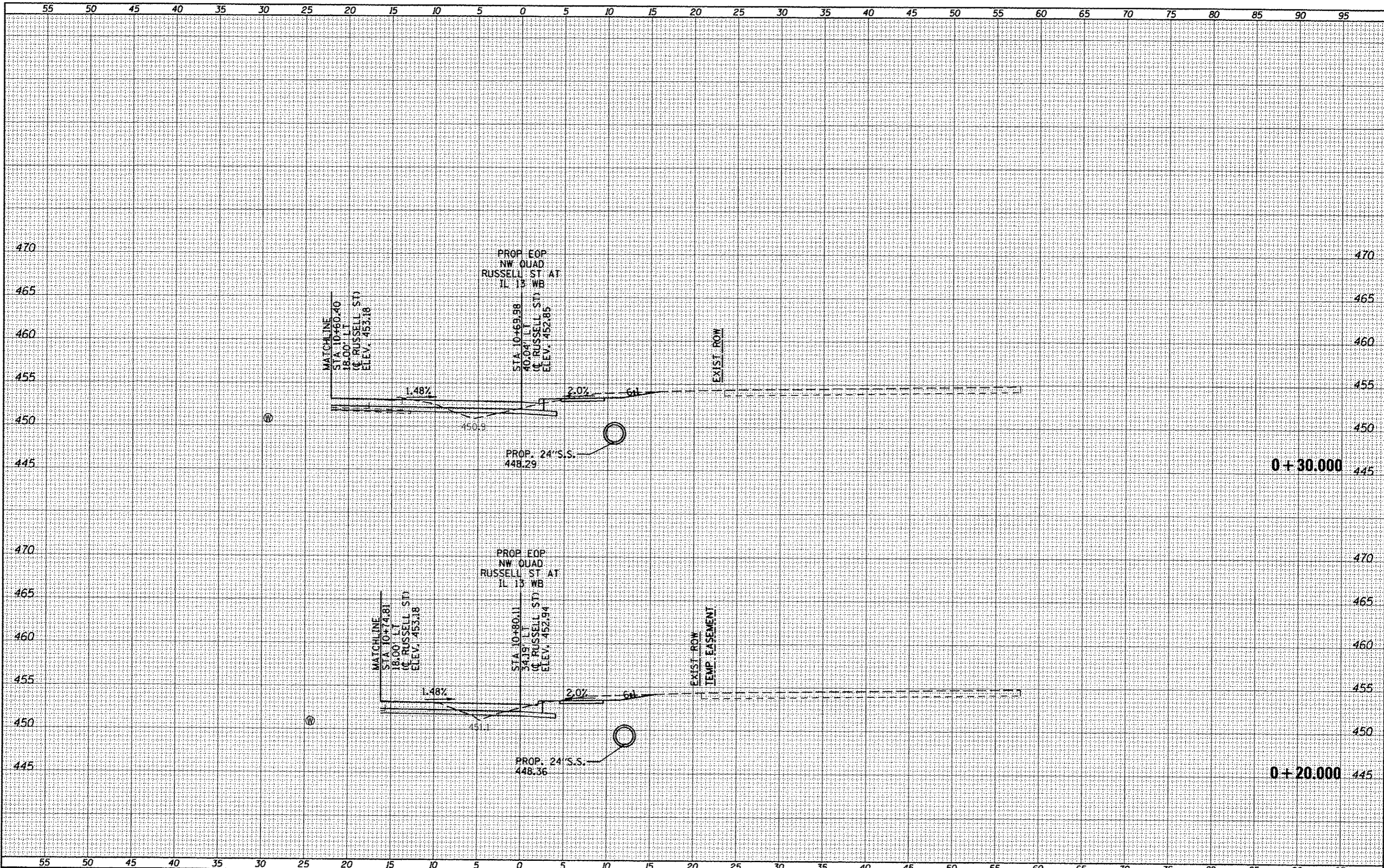
DATE	
BY	
ORIGINAL SURVEY PLOTTED	
SURVEY PLOTTED	
NOTE BOOK	
AREAS CHECKED	
NO.	



FILE NAME = c:\pwork\pwork\kellay\kellay\8184451\70203-ah-	USER NAME = #USER#	DESIGNED -	REVISED -	STATE OF ILLINOIS DEPARTMENT OF TRANSPORTATION	RUSSELL ST NORTHWEST QUADRANT CROSS SECTIONS			F.A.P. RTE.	SECTION	COUNTY	TOTAL SHEETS	SHEET NO.
	RussQUADS2.dgn	DRAWN -	REVISED -					331	(IX-1R-5.R5-3.N-5.TS-4	WILLIAMSON	288	225
	PLOT SCALE = 1/8"=1'-0"	CHECKED -	REVISED -					CONTRACT NO. 78203				
	PLOT DATE = 5/11/2012	DATE -	REVISED -					ILLINOIS FED. AID PROJECT				
SCALE: SHEET OF SHEETS STA. +00.000 TO STA. +10.000												

DATE	
BY	
DESIGNED	
DRAWN	
CHECKED	
DATE	
REVISIONS	
NO.	
DATE	
BY	
DESIGNED	
DRAWN	
CHECKED	
DATE	
REVISIONS	
NO.	
DATE	
BY	
DESIGNED	
DRAWN	
CHECKED	
DATE	
REVISIONS	
NO.	
DATE	
BY	
DESIGNED	
DRAWN	
CHECKED	
DATE	
REVISIONS	
NO.	

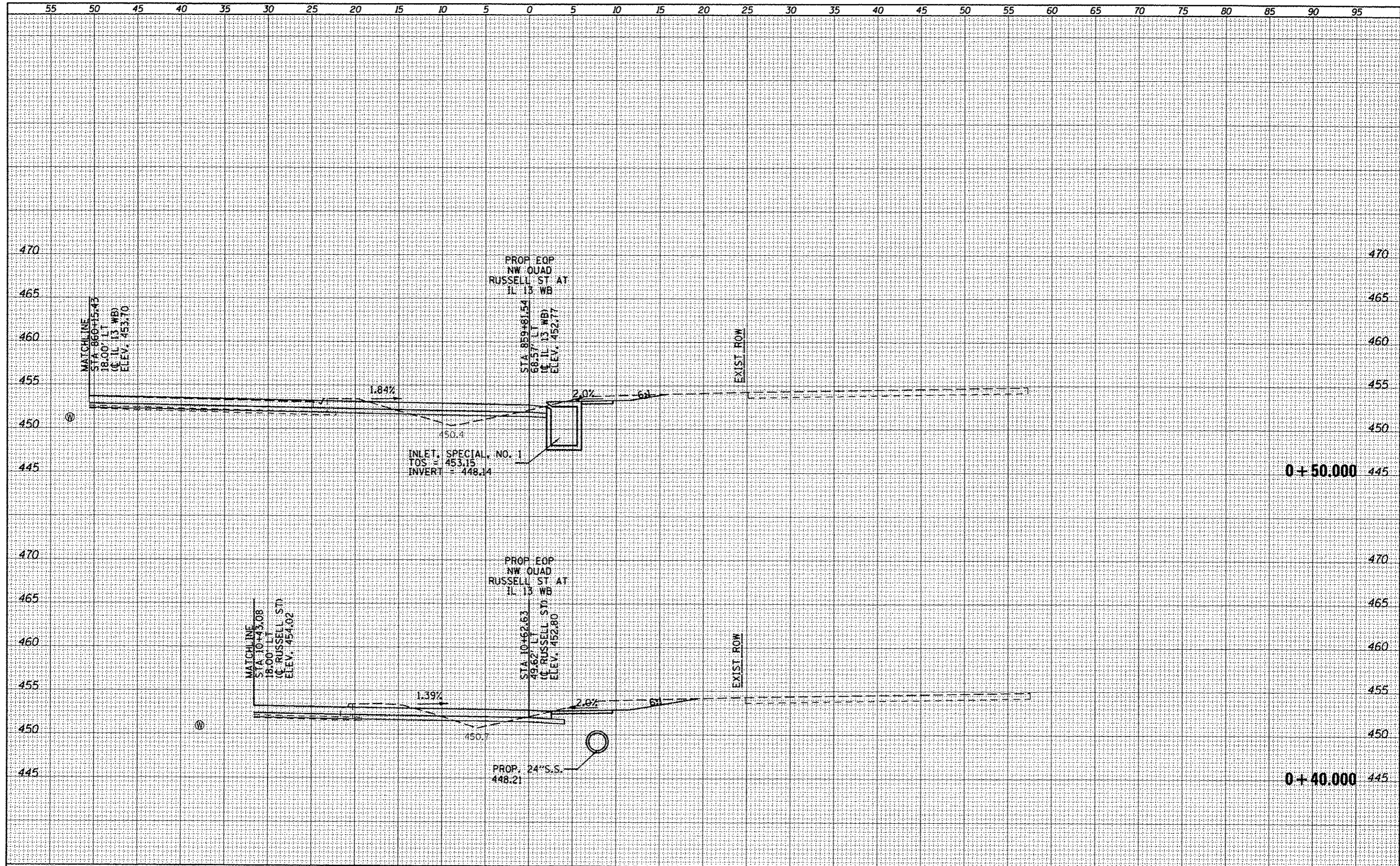
DATE	
BY	
DESIGNED	
DRAWN	
CHECKED	
DATE	
REVISIONS	
NO.	
DATE	
BY	
DESIGNED	
DRAWN	
CHECKED	
DATE	
REVISIONS	
NO.	
DATE	
BY	
DESIGNED	
DRAWN	
CHECKED	
DATE	
REVISIONS	
NO.	



FILE NAME :	USER NAME :	DESIGNED :	REVISIONS :	STATE OF ILLINOIS DEPARTMENT OF TRANSPORTATION	RUSSELL ST NORTHWEST QUADRANT CROSS SECTIONS	F.A.P. RTE.	SECTION	COUNTY	TOTAL SHEETS	SHEET NO.	
cr:\pw_work\pmsdot\kelllegid\018448\170203-sht-x-RussQUADS2.dgn	USER	DRAWN	REVISIONS			331	(1X-1R-5,RS-3,N-5,TS-4	WILLIAMSON	288	226	
PLOT SCALE = 1/8" = 10'		CHECKED	REVISIONS			CONTRACT NO. 78203					
PLOT DATE = 5/11/2012		DATE	REVISIONS			ILLINOIS FED. AID PROJECT					
				SCALE:		SHEET OF SHEETS		STA. +20,000 TO STA. +30,000			

DATE	
BY	
SURVEYED	
PLOTTED	
NOTE BOOK	
AREAS	
CHECKED	

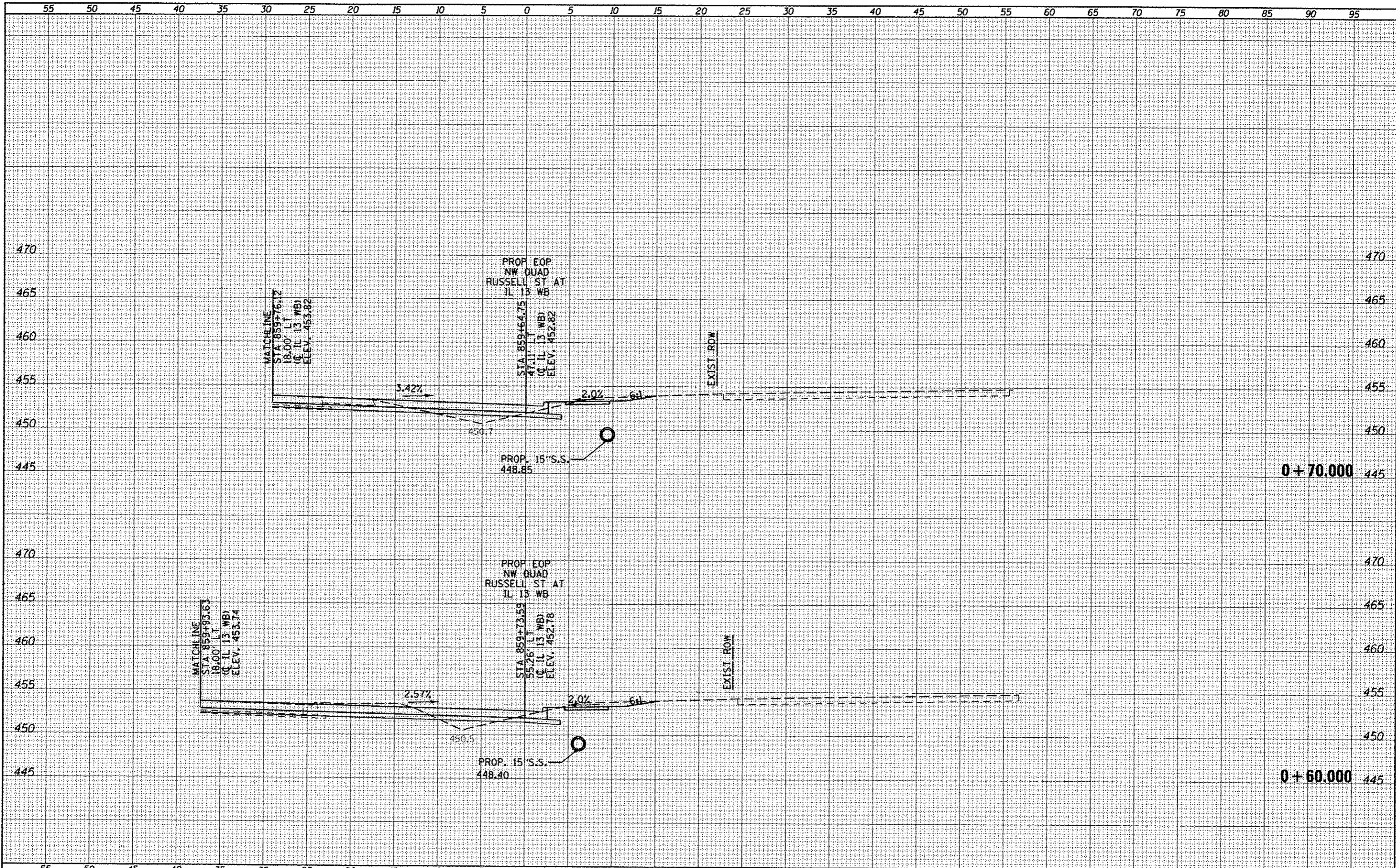
DATE	
BY	
SURVEYED	
PLOTTED	
NOTE BOOK	
AREAS	
CHECKED	



FILE NAME =	USER NAME = #USER#	DESIGNED -	REVISED -	STATE OF ILLINOIS DEPARTMENT OF TRANSPORTATION	RUSSELL ST NORTHWEST QUADRANT CROSS SECTIONS		F.A.P. RTE.	SECTION	COUNTY	TOTAL SHEETS	SHEET NO.				
ci:\pwwork\pwwork\kellykd\20104451\78203-ahc	-RussQUADS2.dgn	DRAWN -	REVISED -		SCALE:	SHEET	OF	SHEETS	STA. +40.000	TO STA. +50.000	331	1X-UR-5,R5-3,N-5,T5-4	WILLIAMSON	288	227
	PLOT SCALE = 10.0000' / in.	CHECKED -	REVISED -												
	PLOT DATE = 5/11/2012	DATE -	REVISED -												
											CONTRACT NO. 78203		ILLINOIS FED. AID PROJECT		

DATE	
BY	
NO.	
AREAS CHECKED	
TEMP. AREAS	
PLOTTED	
SURVEY	
FINAL	

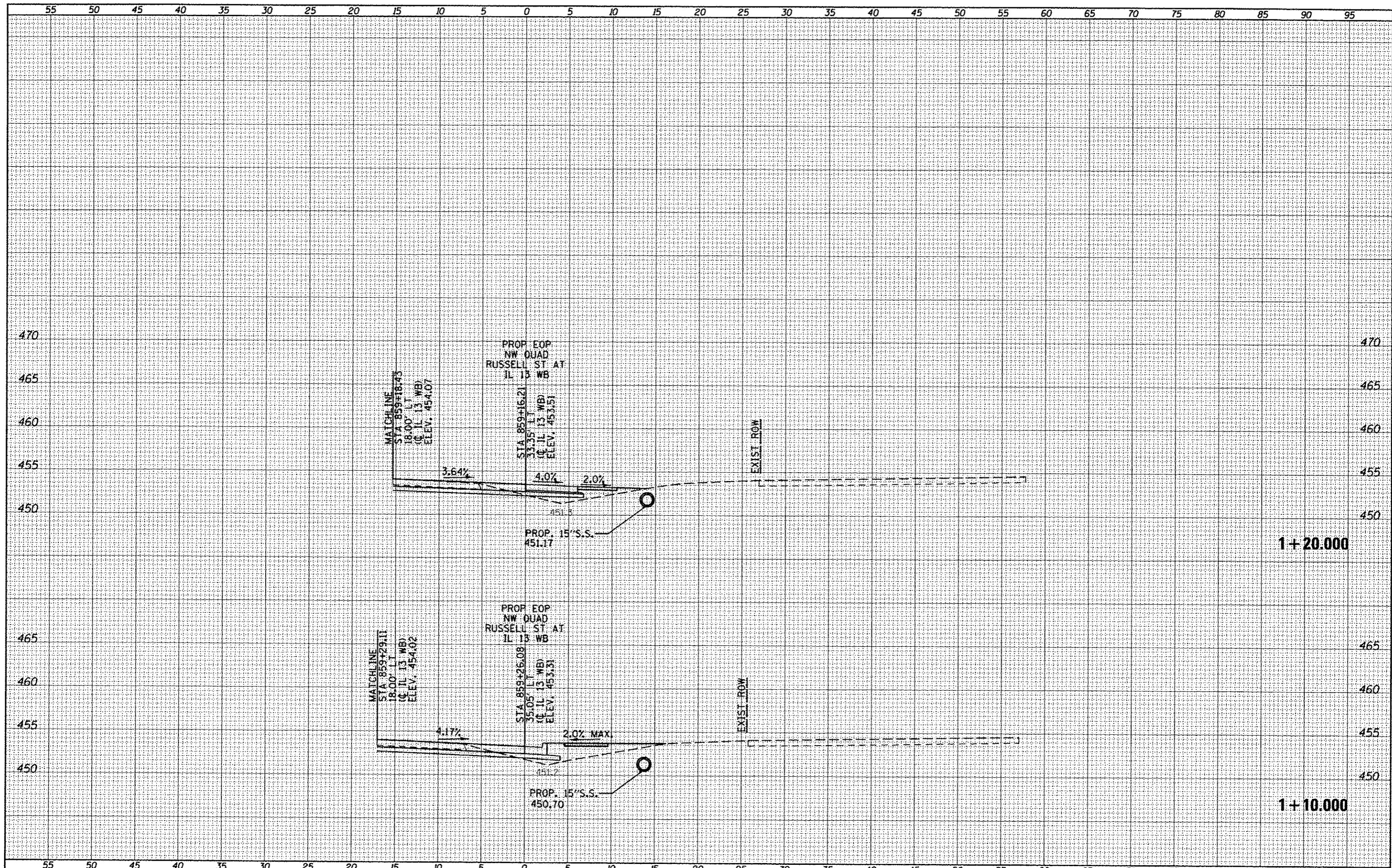
DATE	
BY	
NO.	
AREAS CHECKED	
TEMP. AREAS	
PLOTTED	
SURVEY	
ORIGINAL	



FILE NAME -	USER NAME - #USER#	DESIGNED -	REVISED -	STATE OF ILLINOIS DEPARTMENT OF TRANSPORTATION	RUSSELL ST NORTHWEST QUADRANT CROSS SECTIONS				F.A.P. RTE.	SECTION	COUNTY	TOTAL SHEETS	SHEET NO.		
or:\pw\work\pwwork\kellejkd\018445\78203-ht-	RussDUADS2.dgn	DRAWN -	REVISED -		SCALE:	SHEET	OF	SHEETS	STA. +60,000	TO STA. +70,000	331	(IX-DR-5,RS-3,N-5,TS-4	WILLIAMSON	288	228
	PLOT SCALE = 10,00000 / in.	CHECKED -	REVISED -												
	PLOT DATE = 5/11/2012	DATE -	REVISED -												
											CONTRACT NO. 78203 [ILLINOIS] FED. AID PROJECT				

FINAL SURVEY	SURVEYED	BY	DATE
NOTE BOOK	PLOTTED		
NO.	TEMP. PLATE		
	AREAS CHECKED		

ORIGINAL SURVEY	SURVEYED	BY	DATE
NOTE BOOK	PLOTTED		
NO.	TEMP. PLATE		
	AREAS CHECKED		



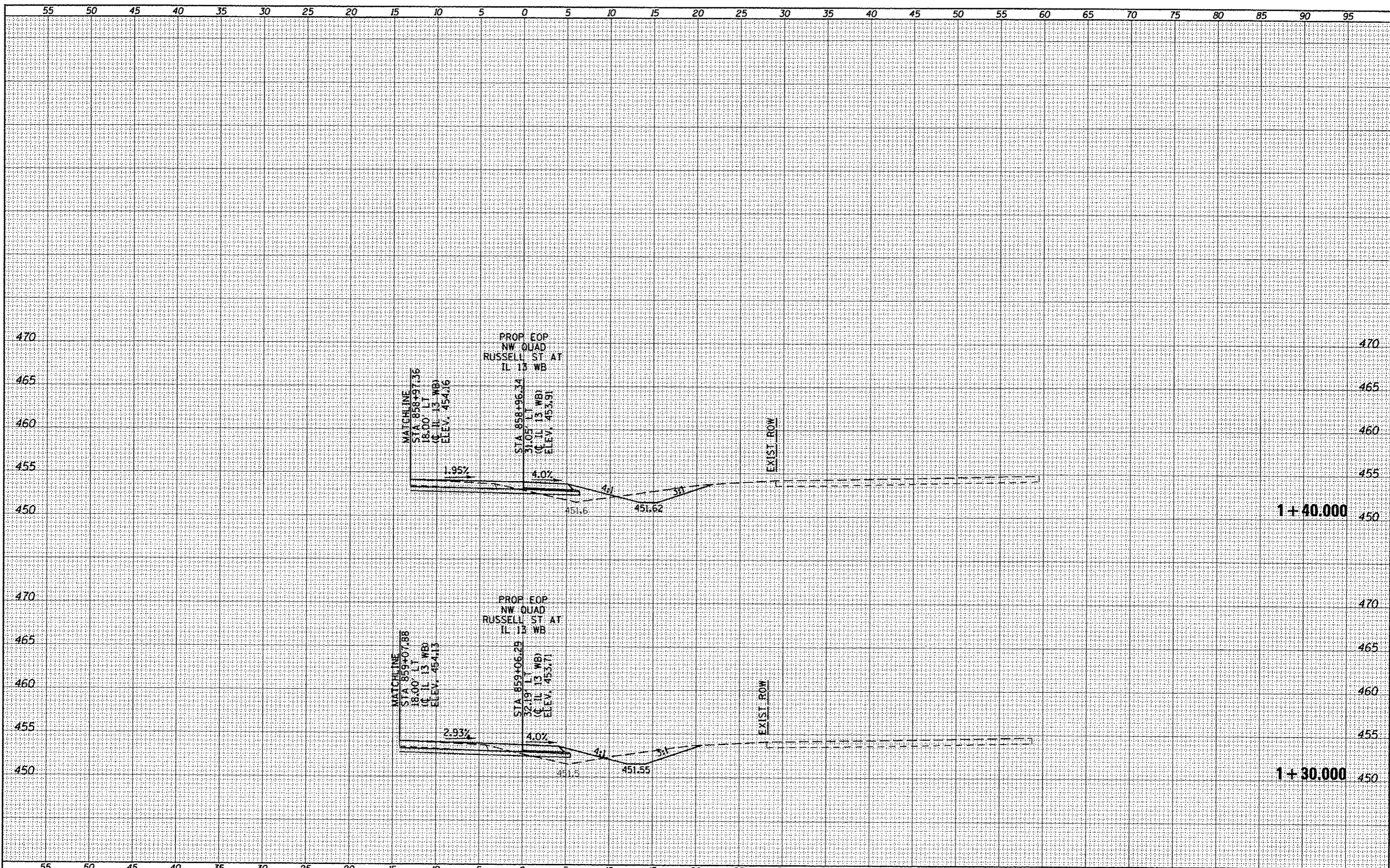
1 + 20.000

1 + 10.000

FILE NAME =	USER NAME = #USER*	DESIGNED -	REVISED -	STATE OF ILLINOIS DEPARTMENT OF TRANSPORTATION		RUSSELL ST NORTHWEST QUADRANT CROSS SECTIONS		F.A.P. RTE.	SECTION	COUNTY	TOTAL SHEETS	SHEET NO.
o:\p\work\p\dotc\k\alloy\kd\0184451\70203-act-RussQUAD052.dgn	PLOT SCALE = 1/8,000" = 1'	DRAWN -	REVISED -					331	(IX-1R-5,RS-3,N-5,TS-4	WILLIAMSON	288	230
PLOT DATE = 5/11/2012	DATE -	CHECKED -	REVISED -					CONTRACT NO. 78203				
								ILLINOIS FED. AID PROJECT				
				SCALE:	SHEET	OF	SHEETS	STA. 1+0,000	TO STA. 1+20,000			

APPROVED	BY	DATE
FINISHED		
NOTE BOOK		
NO.		

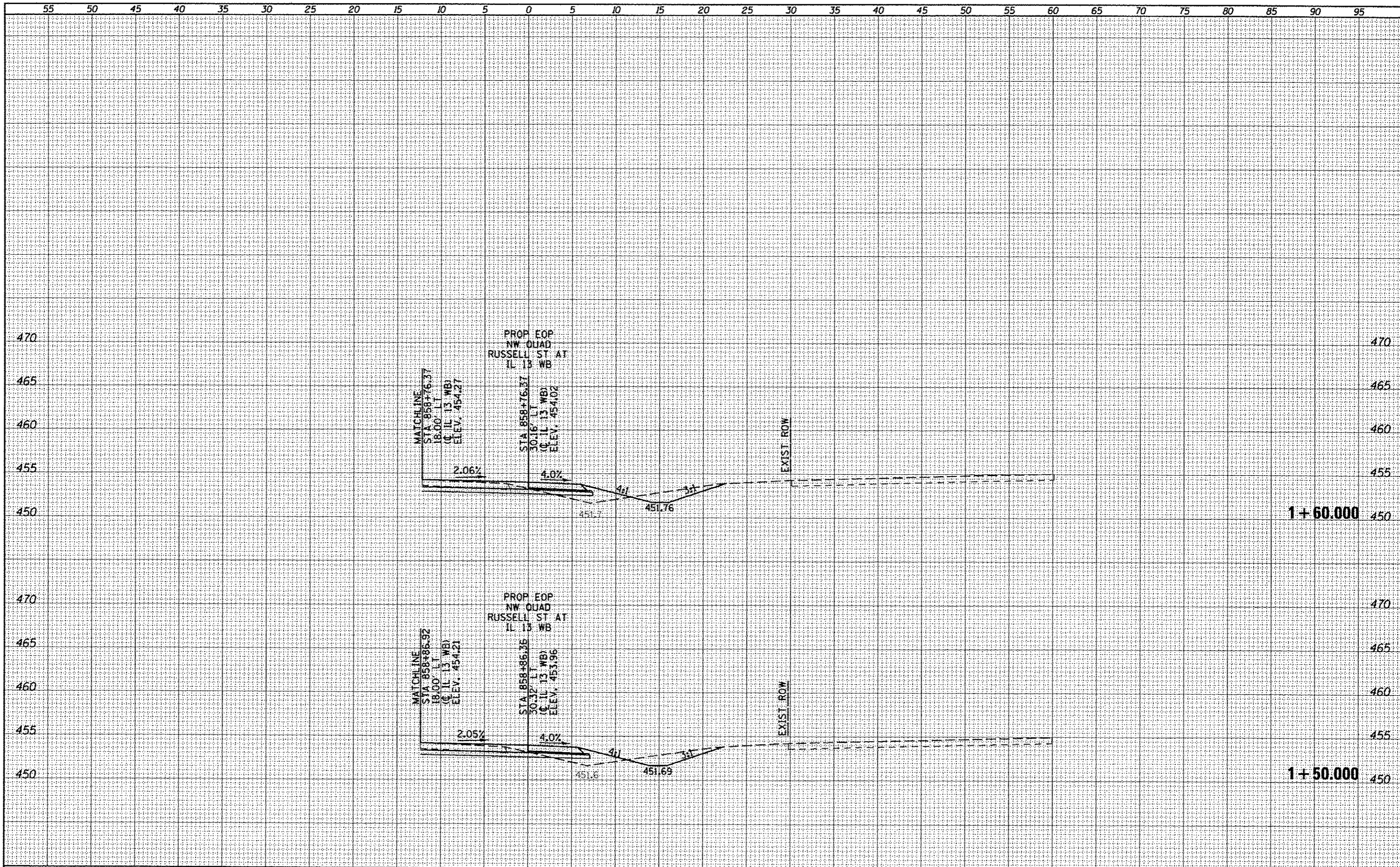
APPROVED	BY	DATE
ORIGINAL		
NOTE BOOK		
NO.		



FILE NAME =	USER NAME = USER	DESIGNED -	REVISED -	STATE OF ILLINOIS DEPARTMENT OF TRANSPORTATION	RUSSELL ST NORTHWEST QUADRANT CROSS SECTIONS	F.A.P. RTE.	SECTION	COUNTY	TOTAL SHEETS	SHEET NO.	
cl:\pv\work\p\rdot\kellay\ad\018445\178203-eh-tr	RuasQUAD2.dgn	DRAWN -	REVISED -			331	(IX-1R-5,RS-3,N-5,TS-4)	WILLIAMSON	288	231	
	PLOT SCALE = 10.0000' / in.	CHECKED -	REVISED -			CONTRACT NO. 78203					
	PLOT DATE = 5/11/2012	DATE -	REVISED -			ILLINOIS FED. AID PROJECT					

FINAL SURVEY	CHECKED	DATE
NOTE BOOK	PLOTTED	
NO.	TEMPLATE	
	AREA	
	AREA CHECKED	

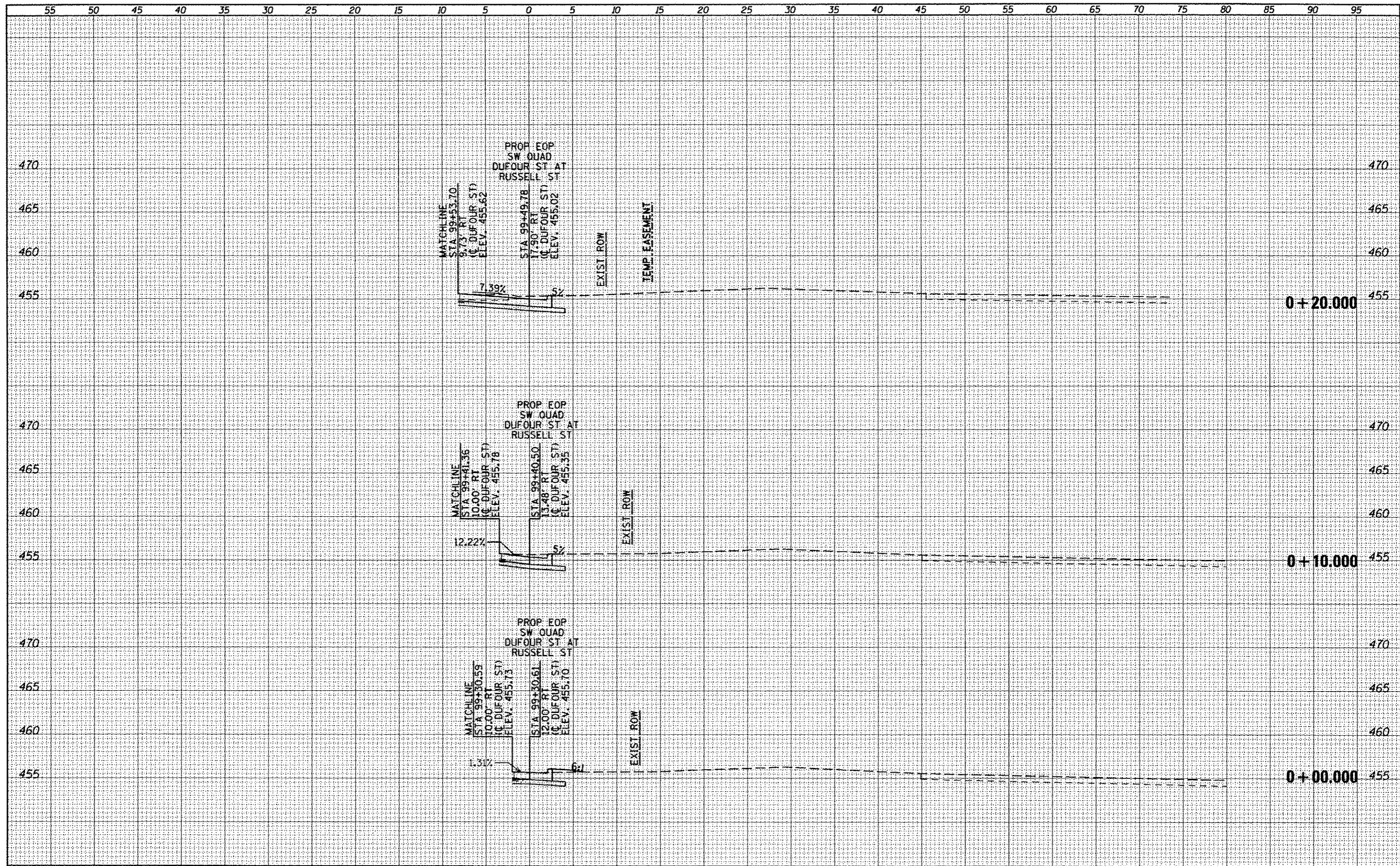
ORIGINAL SURVEY	CHECKED	DATE
NOTE BOOK	PLOTTED	
NO.	TEMPLATE	
	AREA	
	AREA CHECKED	



FILE NAME =	USER NAME = USER*	DESIGNED -	REVISED -	STATE OF ILLINOIS DEPARTMENT OF TRANSPORTATION	RUSSELL ST NORTHWEST QUADRANT CROSS SECTIONS	F.A.P. RTE.	SECTION	COUNTY	TOTAL SHEETS	SHEET NO.	
ca:\p\work\p\dot\k\elleg\hd\818445\N78283-cht	-Russ01BROS2.dgn	DRAWN -	REVISED -			331	1X-DR-5,RS-3,N-5,TS-4	WILLIAMSON	288	232	
	PLOT SCALE = 18.0000' / in.	CHECKED -	REVISED -			CONTRACT NO. 78203					
	PLOT DATE = 5/11/2012	DATE -	REVISED -			ILLINOIS FED. AID PROJECT					

DATE	
BY	
FINAL SURVEY	
PLOTTED	
TEMPLATE	
NOTE BOOK	
ASIS CHECKED	
US	

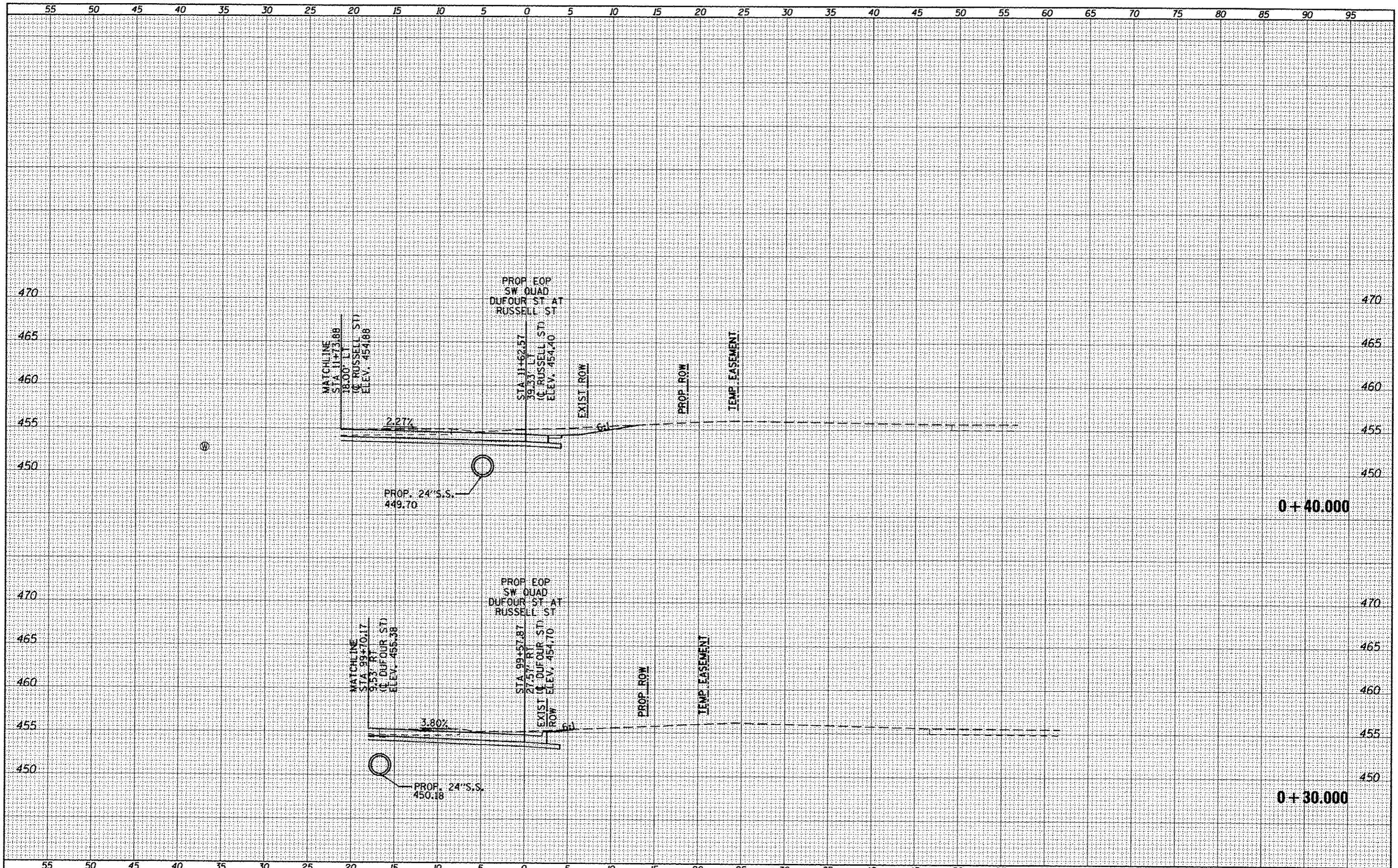
DATE	
BY	
ORIGINAL SURVEY	
PLOTTED	
TEMPLATE	
NOTE BOOK	
ASIS CHECKED	
US	



FILE NAME =	USER NAME = #USER*	DESIGNED -	REVISED -	STATE OF ILLINOIS DEPARTMENT OF TRANSPORTATION	RUSSELL ST NORTH-NORTHWEST QUADRANT CROSS SECTIONS	F.A.P. RTE.	SECTION	COUNTY	TOTAL SHEETS	SHEET NO.	
c:\pwork\p\dot\valley\d010445\178203-sh.t	-RusQUADS2.dgn	DRAWN -	REVISED -			331	11X-11R-5,RS-3,N-5,TS-4	WILLIAMSON	288	234	
	PLOT SCALE = 18.8889' / in.	CHECKED -	REVISED -			CONTRACT NO. 78203					
	PLOT DATE = 5/11/2012	DATE -	REVISED -			[ILLINOIS] FED. AID PROJECT					

DATE	
BY	
FINAL SURVEY	
SORTED SURVEY	
NOTE BOOK	
TEMP. AREA	
NO. CHECKED	

DATE	
BY	
ORIGINAL SURVEY	
SORTED SURVEY	
NOTE BOOK	
TEMP. AREA	
NO. CHECKED	



FILE NAME = c:\pwwork\pwwork\kellagher\d018445\78203-sh1-russQUAD52.dgn

USER NAME = #USER*
 RUSQUAD52.dgn
 PLOT SCALE = 1/8"=1'-0"
 PLOT DATE = 5/11/2012

DESIGNED -
 DRAWN -
 CHECKED -
 DATE -

REVISED -
 REVISED -
 REVISED -
 REVISED -

STATE OF ILLINOIS
 DEPARTMENT OF TRANSPORTATION

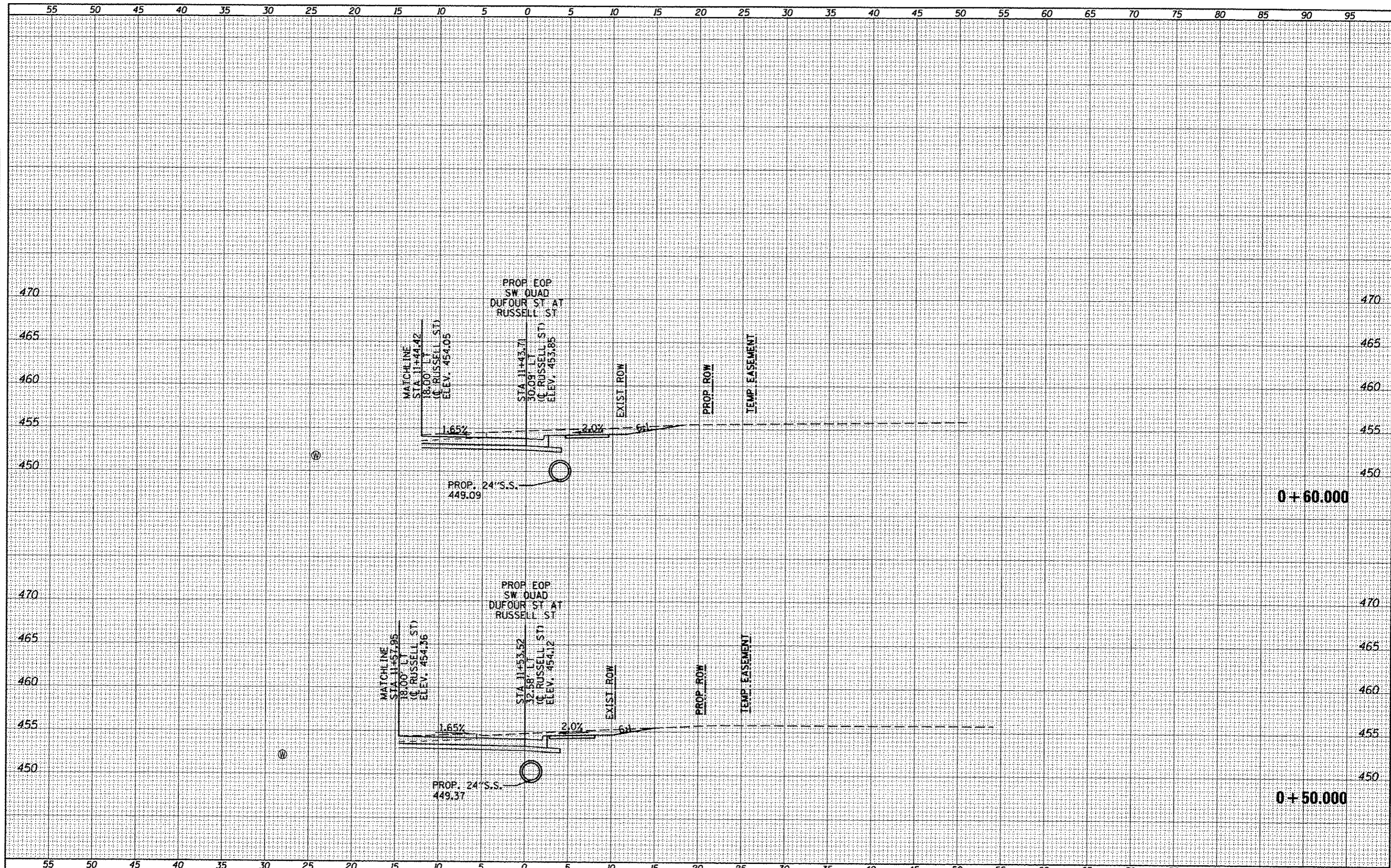
RUSSELL ST NORTH-NORTHWEST QUADRANT
 CROSS SECTIONS

SCALE: SHEET OF SHEETS STA. +30.000 TO STA. +40.000

F.A.P. RTE.	SECTION	COUNTY	TOTAL SHEETS	SHEET NO.
331	(1X-1R-5,RS-3,N-5,TS-4	WILLIAMSON	288	235
CONTRACT NO. 78203			ILLINOIS FED. AID PROJECT	

FINAL	SURVEYED	DATE
SHEET	PLOTTED	
NOTE BOOK	TEMPLATE	
NO.	AREA	ORDERED

ORIGINAL	SURVEYED	DATE
SHEET	PLOTTED	
NOTE BOOK	TEMPLATE	
NO.	AREA	ORDERED



FILE NAME -	USER NAME - #USER*	DESIGNED -	REVISED -	F.A.P. RTE.	SECTION	COUNTY	TOTAL SHEETS	SHEET NO.
c:\pw\work\p\dot\kellajkd\0184451\78203-aht-	RussQUAD52.dgn	DRAWN -	REVISED -	331	(1X-1R-5,RS-3,N-5,TS-4	WILLIAMSON	288	236
PLOT SCALE = 1/8,000 1" = 80.00'	CHECKED -	REVISED -	REVISED -	CONTRACT NO. 78203				
PLOT DATE = 5/11/2012	DATE -	REVISED -	REVISED -	ILLINOIS FED. AID PROJECT				

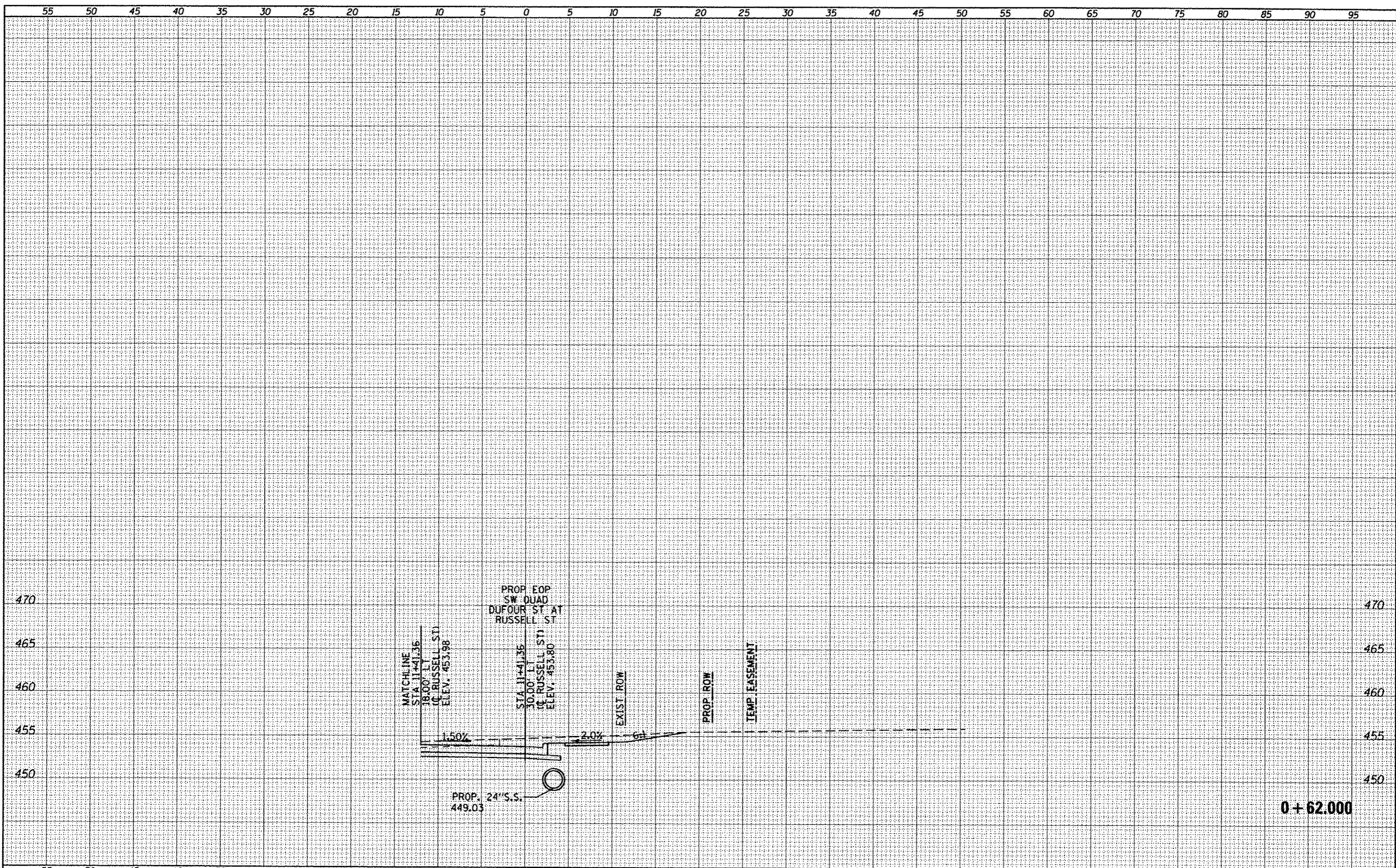
STATE OF ILLINOIS
DEPARTMENT OF TRANSPORTATION

RUSSELL ST NORTH-NORTHWEST QUADRANT
CROSS SECTIONS

SCALE: SHEET OF SHEETS STA. +50.000 TO STA. +60.000

DATE	BY
SAVED	BY
PLOTTED	DATE
TEMP. PLATE	
NOTE BOOK	
AREAS	
CHECKED	
NO.	


DATE	BY
SAVED	BY
PLOTTED	DATE
TEMP. PLATE	
NOTE BOOK	
AREAS	
CHECKED	
NO.	



FILE NAME	USER NAME	DESIGNED	REVISED	RUSSELL ST NORTH-NORTHWEST QUADRANT				F.A.P. RTE.	SECTION	COUNTY	TOTAL SHEETS	SHEET NO.	
ci:\pw\work\pridnt\kelly\kd\010440\178203-ht-	-RusQUAD52.dgn	DRAWN	REVISED	CROSS SECTIONS				331	(1X-1R-5,RS-3,N-5,TS-4	WILLIAMSON	288	237	
	PLOT SCALE = 10,0000' / in.	CHECKED	REVISED	SCALE:				SHEET	OF	SHEETS	STA. +62.000	TO STA. +62.000	CONTRACT NO. 78203
	PLOT DATE = 5/11/2012	DATE	REVISED	STATE OF ILLINOIS DEPARTMENT OF TRANSPORTATION				ILLINOIS FED. AID PROJECT					

FINAL SURVEY	SURVEYED	DATE
NOTE BOOK	PLOTTED	BY
NO.	TEMPLATE	
	AREAS	
	CHECKED	

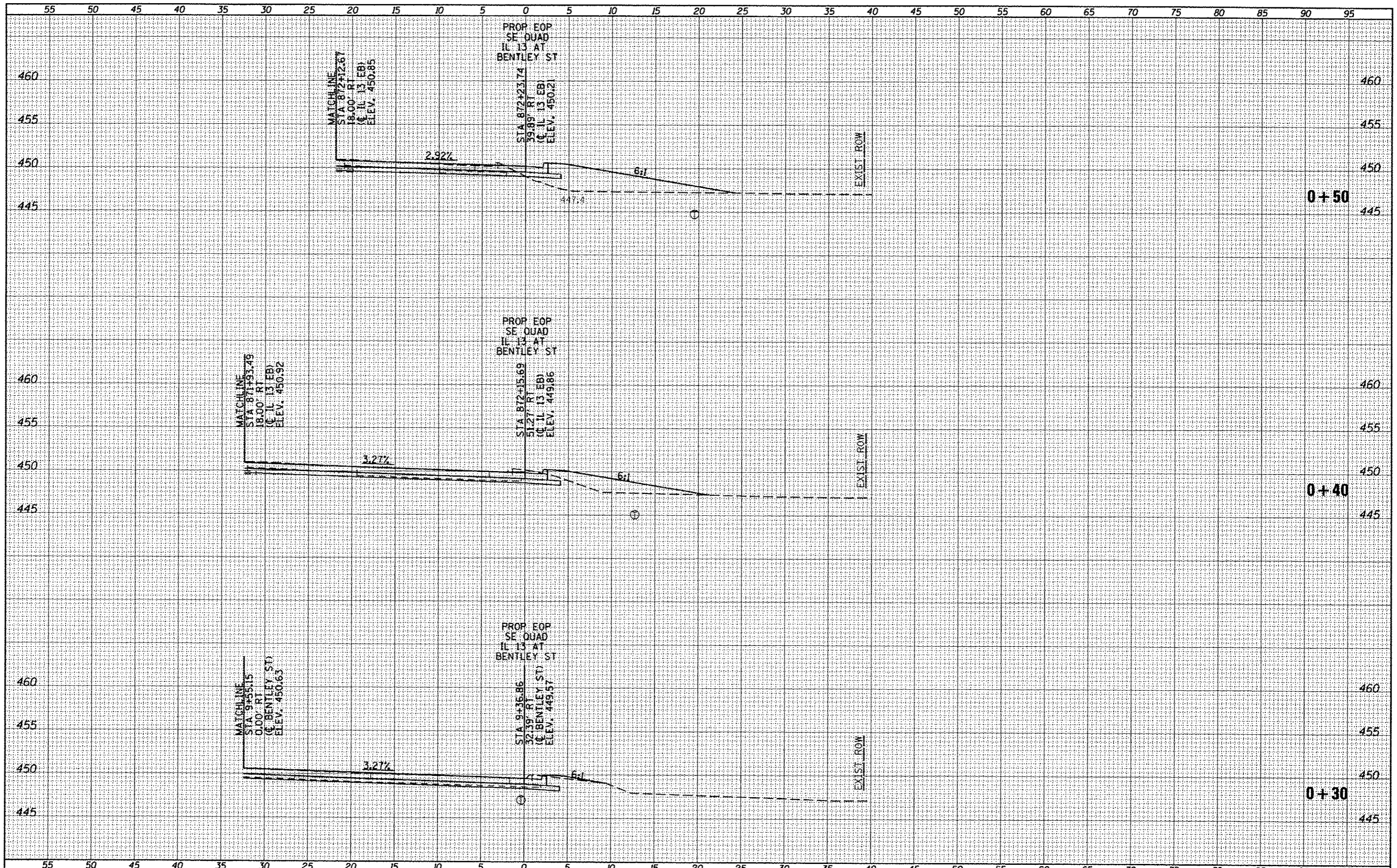
ORIGINAL SURVEY	SURVEYED	DATE
NOTE BOOK	PLOTTED	BY
NO.	TEMPLATE	
	AREAS	
	CHECKED	



FILE NAME =	USER NAME = #USCR*	DESIGNED -	REVISED -	STATE OF ILLINOIS DEPARTMENT OF TRANSPORTATION		BENTLEY ST SOUTHEAST QUADRANT CROSS SECTIONS		F.A.P. RTE.	SECTION	COUNTY	TOTAL SHEETS	SHEET NO.
0:\pwork\pwork\kellykd\0184451\78283-sh1-	BentleyQUADS.dgn	DRAWN -	REVISED -					331	41X-11R-5,RS-3,N-5,TS-4	WILLIAMSON	288	238
	PLOT SCALE = 10,0000 1 / in.	CHECKED -	REVISED -					CONTRACT NO. 78203				
	PLOT DATE = 5/11/2012	DATE -	REVISED -					ILLINOIS FED. AID PROJECT				
SCALE: 1"=5'				SHEET NO. OF SHEETS		STA. +00 TO STA. +20						

DATE	
BY	
REVISIONS	
PLOTTED	
TEMPLATE	
NOTE BOOK	
AREAS	
AREAS CHECKED	

DATE	
BY	
REVISIONS	
PLOTTED	
TEMPLATE	
NOTE BOOK	
AREAS	
AREAS CHECKED	



FILE NAME :
 a:\pwork\pilot\kellyka\d018445\78203-sh1.dwg

USER NAME : WUSER*
 BENTLEYQUADS.dgn
 PLOT SCALE = 1/8"=1'-0"
 PLOT DATE = 5/11/2012

DESIGNED	-	REVISED	-
DRAWN	-	REVISED	-
CHECKED	-	REVISED	-
DATE	-	REVISED	-

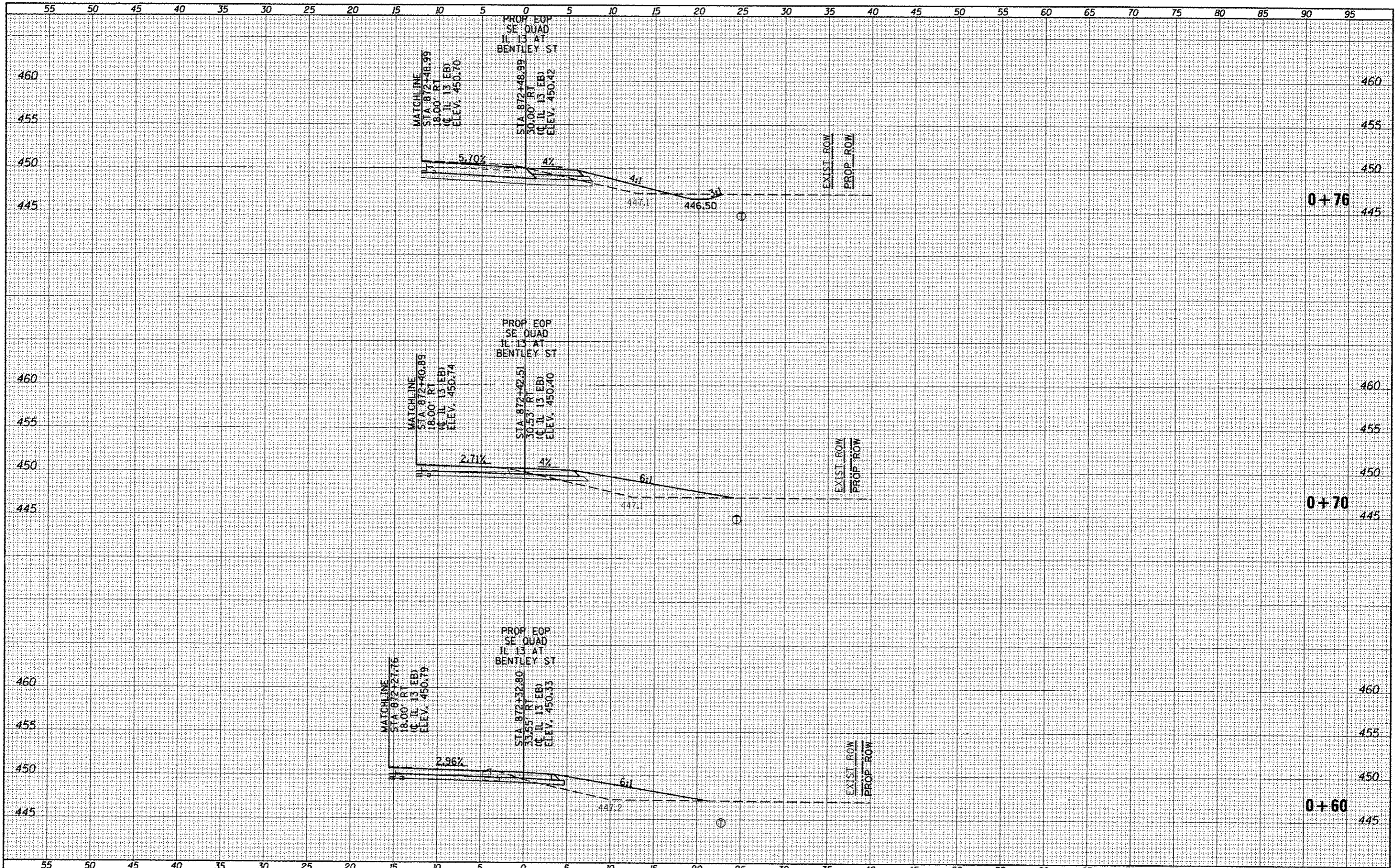
STATE OF ILLINOIS
 DEPARTMENT OF TRANSPORTATION

BENTLEY ST SOUTHEAST QUADRANT
 CROSS SECTIONS
 SCALE: 1"=5'
 SHEET NO. OF SHEETS STA. +30 TO STA. +50

F.A.P. RTE.	SECTION	COUNTY	TOTAL SHEETS	SHEET NO.
331	(1X-DR-5,RS-3,N-5,TS-4	WILLIAMSON	288	239
CONTRACT NO. 78203				
ILLINOIS FED. AID PROJECT				

DATE	
BY	
DESIGNED	
DRAWN	
CHECKED	
DATE	
REVISIONS	
NO.	
DESCRIPTION	
DATE	
BY	
DESIGNED	
DRAWN	
CHECKED	
DATE	
REVISIONS	
NO.	
DESCRIPTION	
DATE	
BY	
DESIGNED	
DRAWN	
CHECKED	
DATE	
REVISIONS	
NO.	
DESCRIPTION	

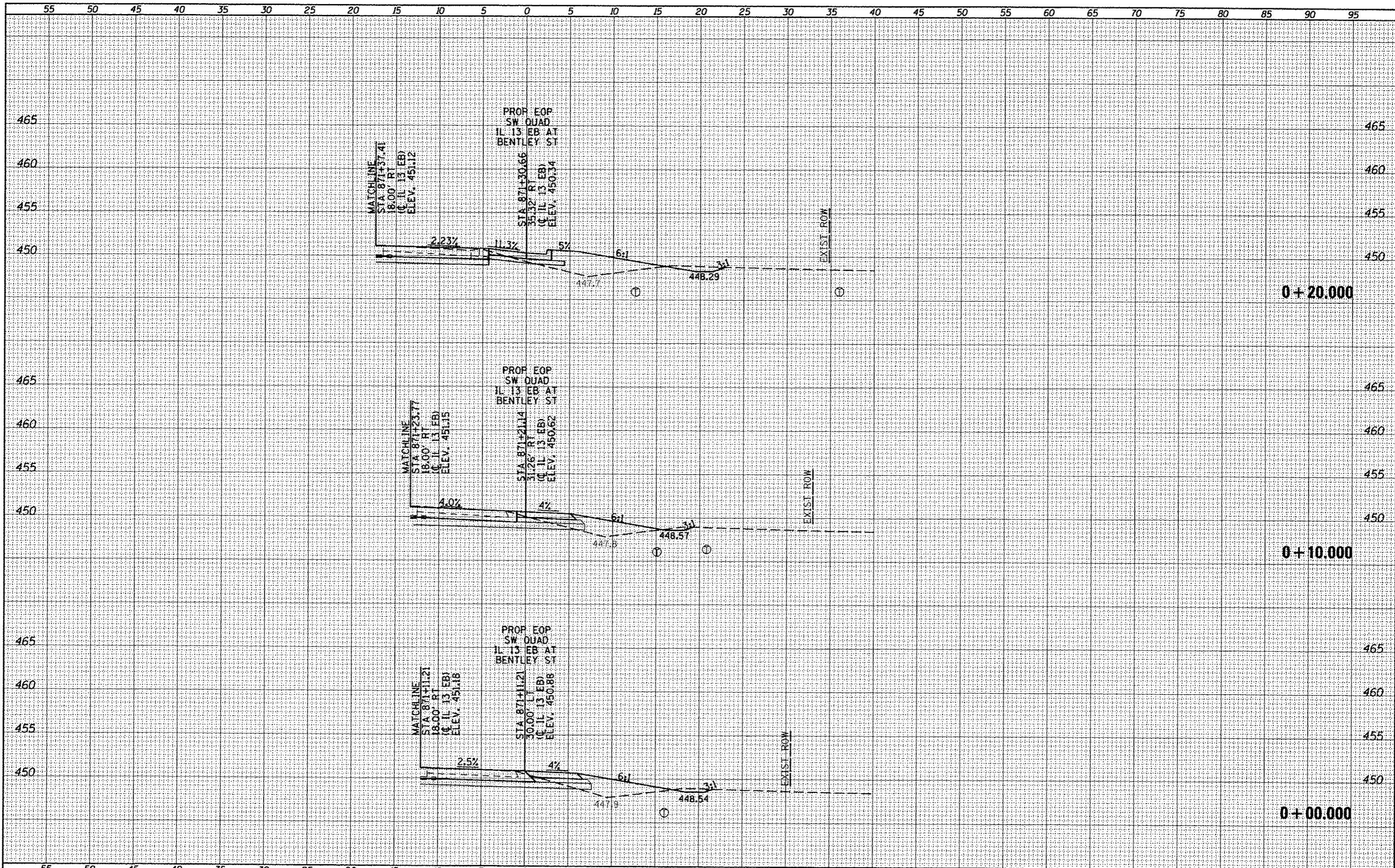
DATE	
BY	
DESIGNED	
DRAWN	
CHECKED	
DATE	
REVISIONS	
NO.	
DESCRIPTION	
DATE	
BY	
DESIGNED	
DRAWN	
CHECKED	
DATE	
REVISIONS	
NO.	
DESCRIPTION	



FILE NAME =	USER NAME = *USER*	DESIGNED -	REVISED -	STATE OF ILLINOIS DEPARTMENT OF TRANSPORTATION	BENTLEY ST SOUTHEAST QUADRANT CROSS SECTIONS	F.A.P. RTE.	SECTION	COUNTY	TOTAL SHEETS	SHEET NO.
or:\pw\work\pvidat\kellaykd\0818445\170203-sht.dgn	DRAWN -	REVISED -	331			(IX-1R-5,RS-3,N-5,TS-4	WILLIAMSON	288	240	
PLOT SCALE = 1/8"=1'-0"	CHECKED -	REVISED -	CONTRACT NO. 78203							
PLOT DATE = 5/11/2012	DATE -	REVISED -	ILLINOIS FED. AID PROJECT							
					SCALE: 1"=5'	SHEET NO. OF SHEETS		STA. +60 TO STA. +76		

FINAL SURVEY	SURVEYED	BY	DATE
NOTE BOOK	PLOTTED		
NO.	TEMPLATE		
	AREAS		
	LABELS CHECKED		

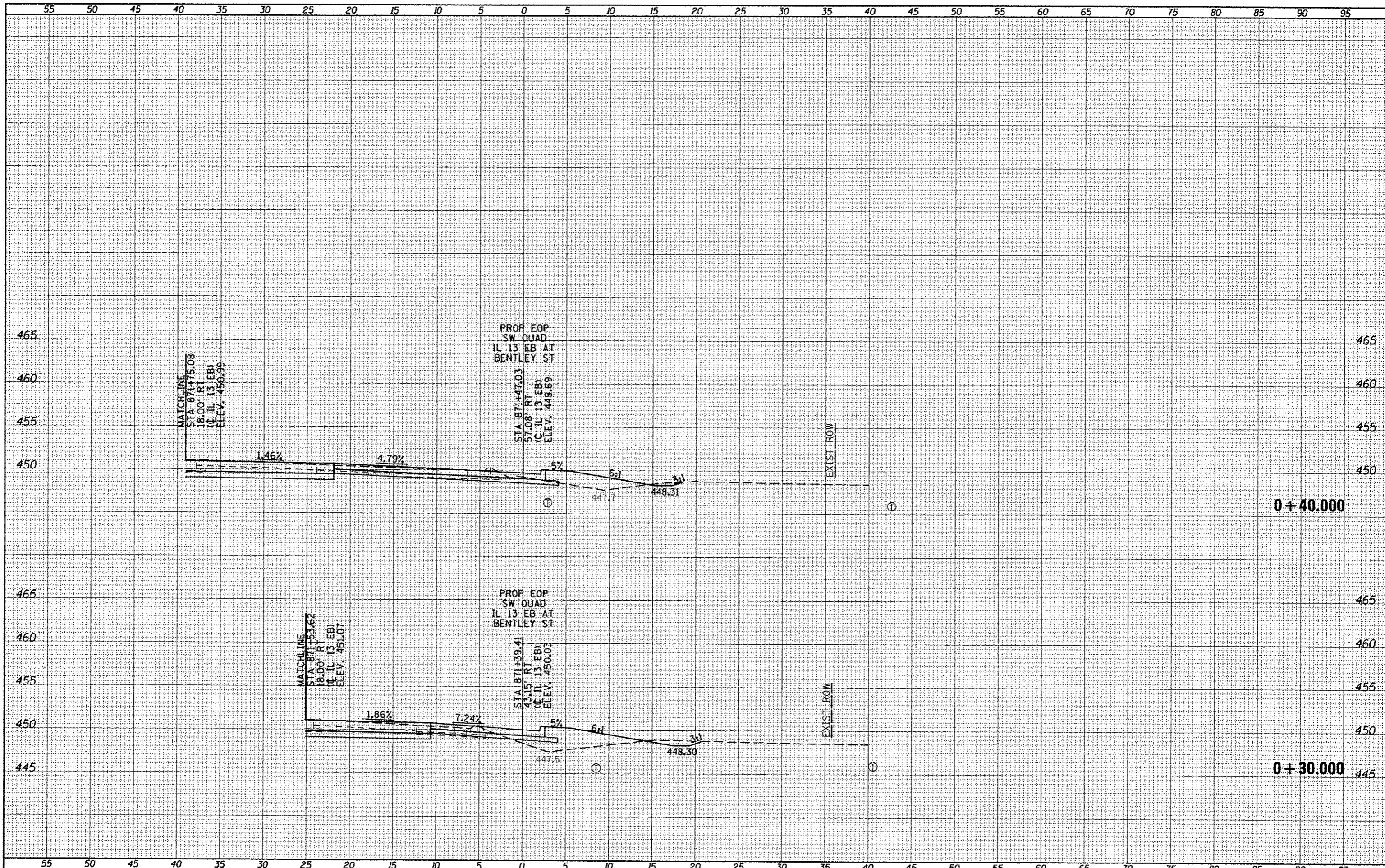
ORIGINAL SURVEY	SURVEYED	BY	DATE
NOTE BOOK	PLOTTED		
NO.	TEMPLATE		
	AREAS		
	LABELS CHECKED		



FILE NAME -	USER NAME - \$USERA	DESIGNED -	REVISED -	STATE OF ILLINOIS DEPARTMENT OF TRANSPORTATION	BENTLEY ST SOUTHWEST QUADRANT CROSS SECTIONS	F.A.P. RTE.	SECTION	COUNTY	TOTAL SHEETS	SHEET NO.	
c:\pwwork\pwwork\kellyjkd\010445\178203-ht\BentleyQUADS.dgn		DRAWN -	REVISED -			331	(1X-10R-5,RS-3,N-5,TS-4	WILLIAMSON	288	241	
PLOT SCALE = 10.0000 / in.		CHECKED -	REVISED -			CONTRACT NO. 78203					
PLOT DATE = 5/11/2012		DATE -	REVISED -			ILLINOIS FED. AID PROJECT					

DATE	
BY	
FINL SURVEY	
STARTED	
NOTE BOOK	
AREAS CHECKED	
NO.	

DATE	
BY	
ORIGINAL SURVEY	
STARTED	
NOTE BOOK	
AREAS CHECKED	
NO.	



FILE NAME = c:\pwork\pwork\kellayka\08184451\78203-shx

USER NAME = USER
 BENTLEYQUADS.dgn
 PLOT SCALE = 18.0000 / in.
 PLOT DATE = 5/11/2012

DESIGNED -	REVISED -
DRAWN -	REVISED -
CHECKED -	REVISED -
DATE -	REVISED -

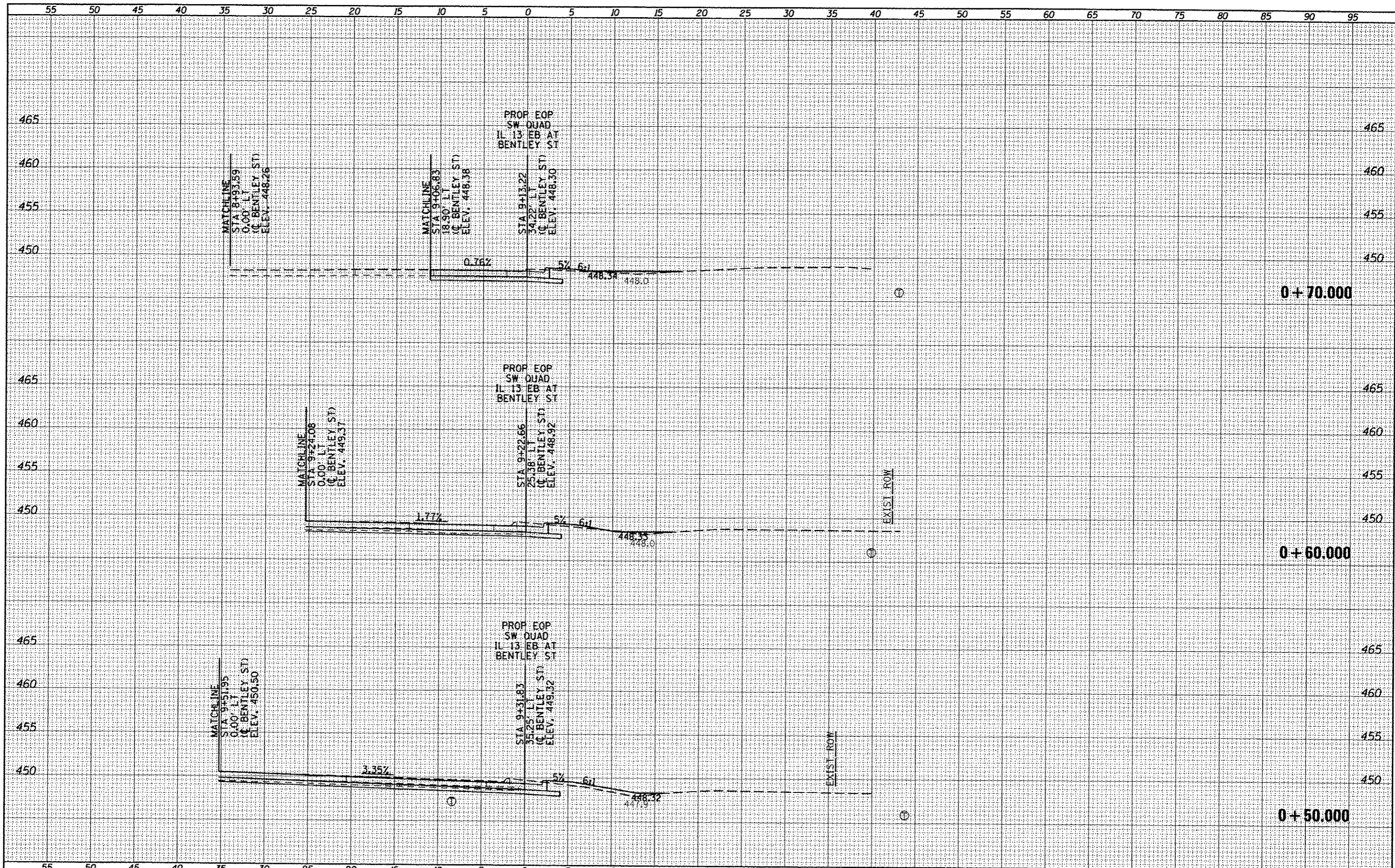
**STATE OF ILLINOIS
 DEPARTMENT OF TRANSPORTATION**

**BENTLEY ST SOUTHWEST QUADRANT
 CROSS SECTIONS**
 SCALE: SHEET OF SHEETS STA. +30.000 TO STA. +40.000

F.A.P. RTE.	SECTION	COUNTY	TOTAL SHEETS	SHEET NO.
331	(1X-1R-5,RS-3,N-5,TS-4	WILLIAMSON	288	242
CONTRACT NO. 78203			ILLINOIS FED. AID PROJECT	

DATE	
BY	
ORIGINAL SURVEY	
SURVEYED	
PLOTTED	
TEMPLATE	
NOTE BOOK	
NO.	
AREAS CHECKED	

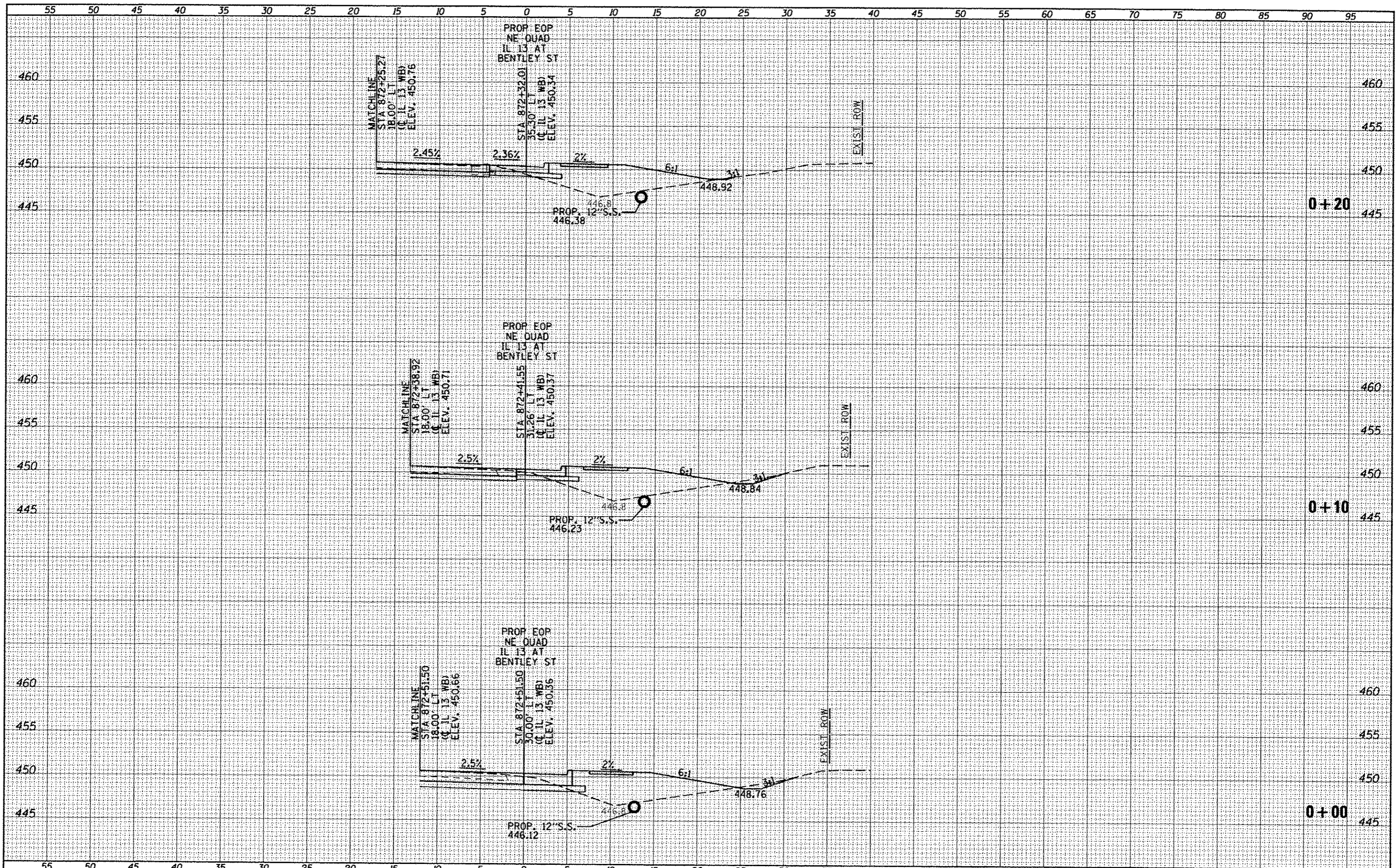
DATE	
BY	
ORIGINAL SURVEY	
SURVEYED	
PLOTTED	
TEMPLATE	
NOTE BOOK	
NO.	
AREAS CHECKED	



FILE NAME =	USER NAME = #USER#	DESIGNED -	REVISED -	STATE OF ILLINOIS DEPARTMENT OF TRANSPORTATION				F.A.P. RTE.	SECTION	COUNTY	TOTAL SHEETS	SHEET NO.			
c:\pwwork\pwwork\kelly\d0818445\78283-aht-	-BentleyQUADS.dgn	DRAWN -	REVISED -	BENTLEY ST SOUTHWEST QUADRANT CROSS SECTIONS				331	(1X-1R-5,RS-3,N-5,TS-4	WILLIAMSON	288	243			
		CHECKED -	REVISED -					SCALE:	SHEET	OF	SHEETS	STA. +50.000	TO STA. +70.000	CONTRACT NO. 78203	
		DATE -	REVISED -					ILLINOIS FED. AID PROJECT							

DATE	
BY	
DESIGNED	
DRAWN	
CHECKED	
DATE	
REVISIONS	
NO.	
AREA CHECKED	
NOTE BOOK	
TEMPERATURE	
PLotted	
FINAL SURVEY	

DATE	
BY	
DESIGNED	
DRAWN	
CHECKED	
DATE	
REVISIONS	
NO.	
AREA CHECKED	
NOTE BOOK	
TEMPERATURE	
PLotted	
ORIGINAL SURVEY	



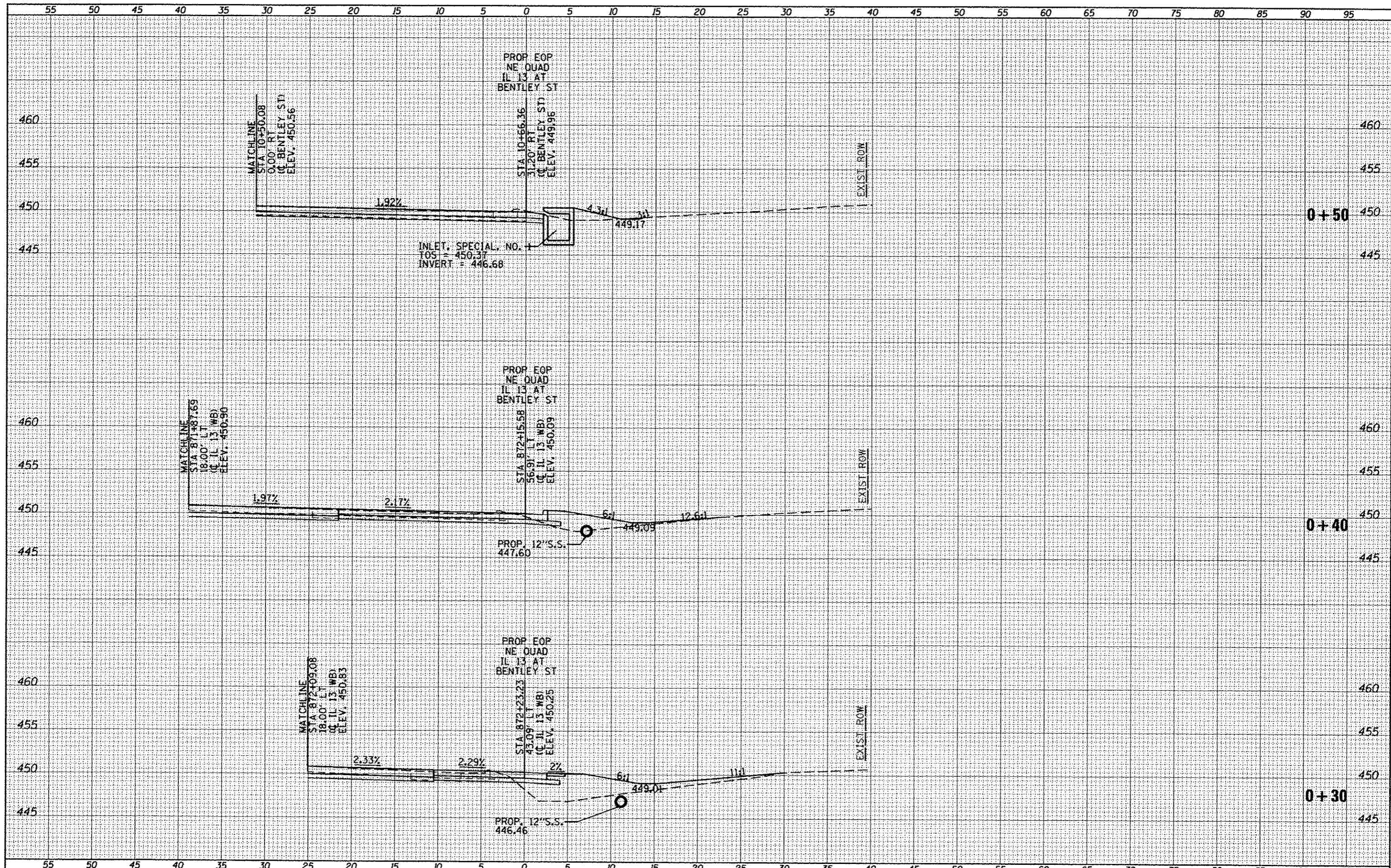
FILE NAME :	USER NAME :	DESIGNED :	REVISIONS :	F.A.P. RTE. :	SECTION :	COUNTY :	TOTAL SHEETS :	SHEET NO. :
g:\p\work\p\widet\kellaykd\018445\178203-sh1-x-BentleyQUAD5.dgn	*USER*	BentleyQUAD5.dgn	REVISIONS :	331	11X-DR-5,RS-3,N-5,TS-4	WILLIAMSON	288	245
PLOT SCALE :	CHECKED :	DATE :	REVISIONS :	SCALE: 1"=5'		SHEET NO. OF SHEETS		STA. +00 TO STA. +20
PLOT DATE :	DATE :	DATE :	DATE :			CONTRACT NO. 78203		ILLINOIS FED. AID PROJECT
5/11/2012	5/11/2012							

**STATE OF ILLINOIS
DEPARTMENT OF TRANSPORTATION**

**BENTLEY ST NORTHEAST QUADRANT
CROSS SECTIONS**

DATE	
BY	
FINAL SURVEY	SURVEYED
NOTE BOOK	PLOTTED
NO.	TEMPLATE
	AREAS CHECKED

DATE	
BY	
ORIGINAL SURVEY	SURVEYED
NOTE BOOK	PLOTTED
NO.	TEMPLATE
	AREAS CHECKED



FILE NAME: c:\pwork\pwork\kelly\k0445\78203-ehs-BentleyQUAD5.dgn
 PLOT SCALE = 1/8"=5' / in.
 PLOT DATE = 5/11/2012

USER NAME = #USER#	DESIGNED -	REVISED -
	DRAWN -	REVISED -
	CHECKED -	REVISED -
	DATE -	REVISED -

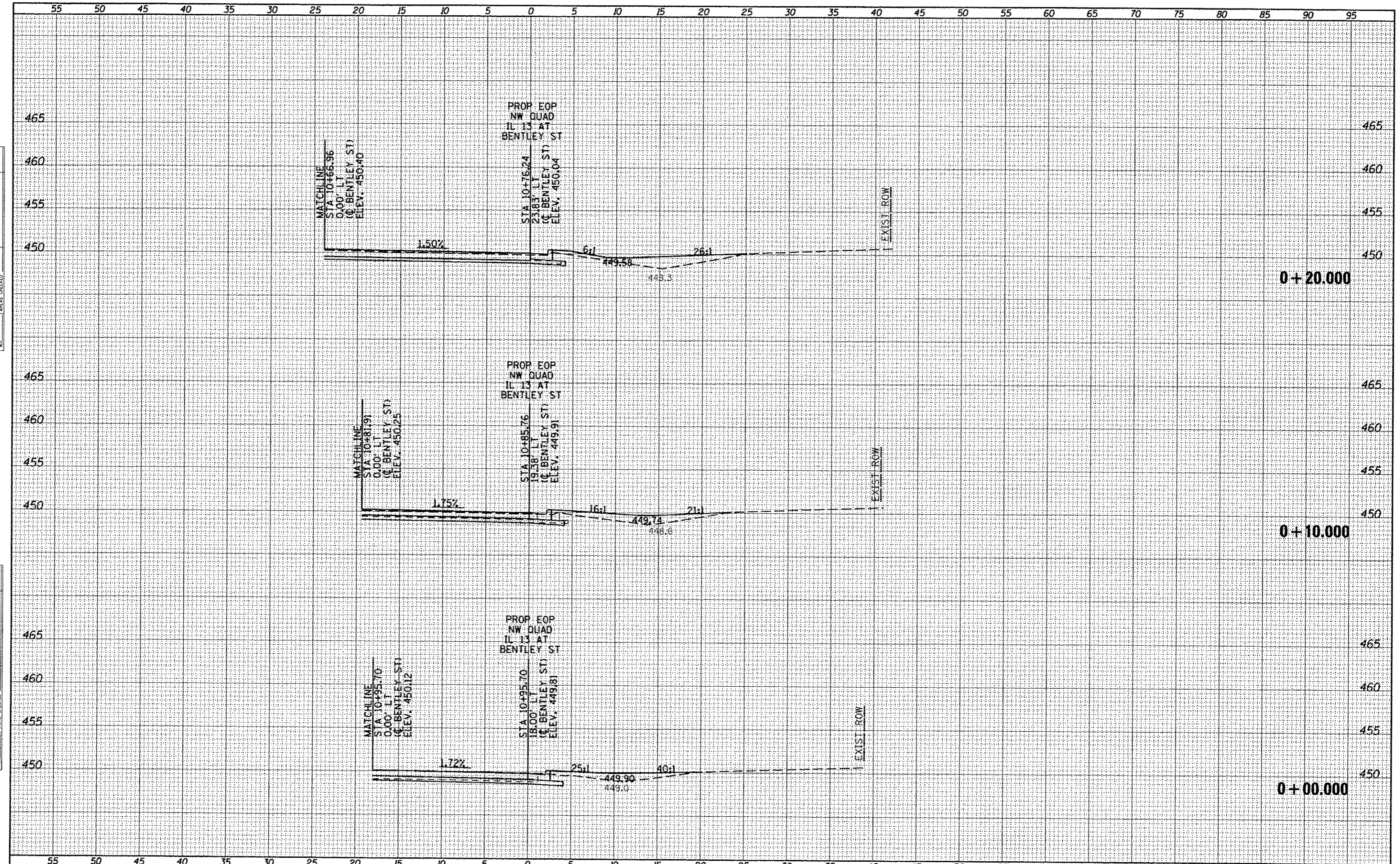
STATE OF ILLINOIS
 DEPARTMENT OF TRANSPORTATION

BENTLEY ST NORTHEAST QUADRANT
 CROSS SECTIONS
 SCALE: 1"=5' SHEET NO. OF SHEETS STA. +30 TO STA. +50

F.A.P. RTE.	SECTION	COUNTY	TOTAL SHEETS	SHEET NO.
331	1X-1R-5,RS-3,N-5,TS-4	WILLIAMSON	288	246
				CONTRACT NO. 78203
ILLINOIS FED. AID PROJECT				

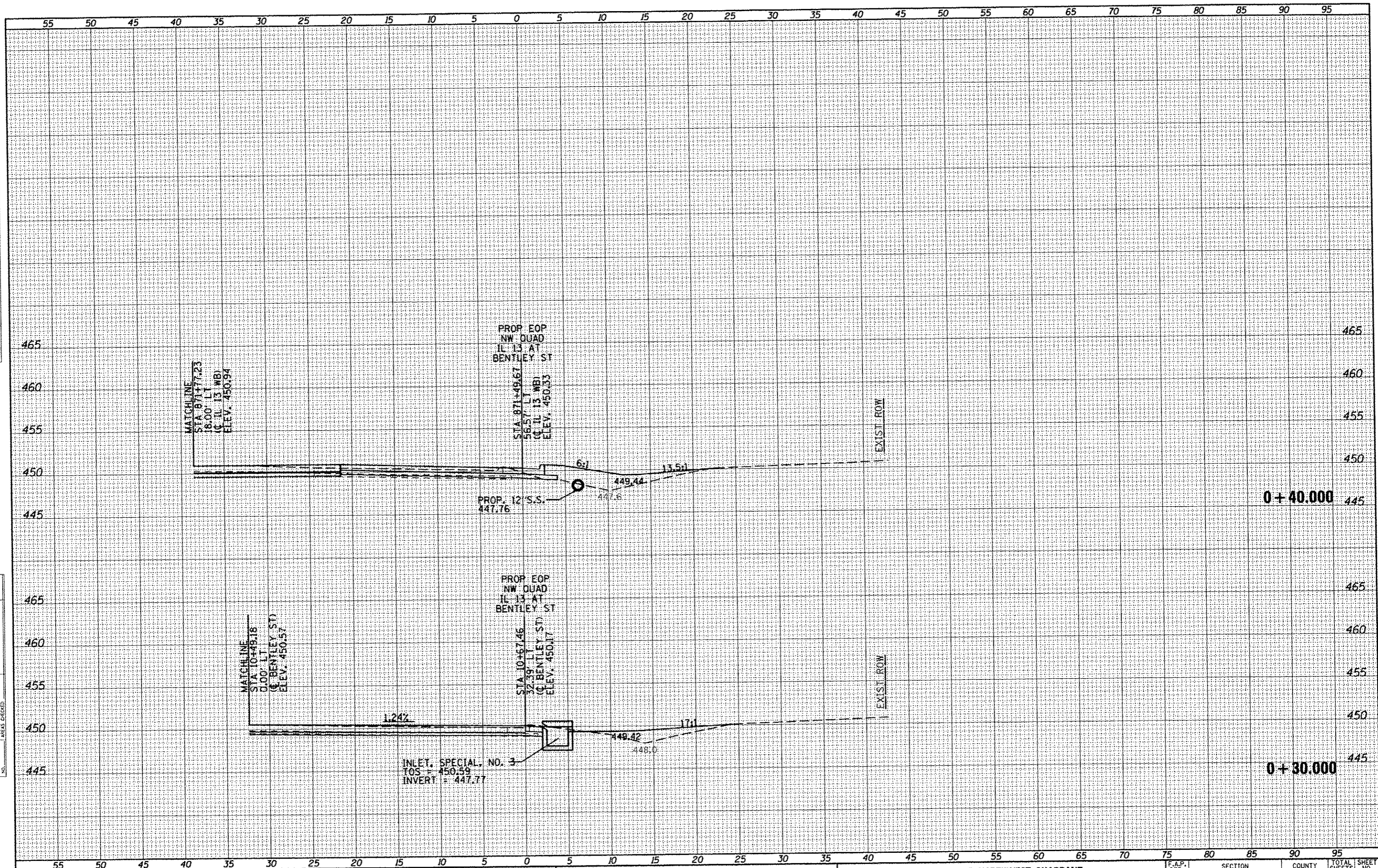
DATE	
BY	
NO.	
AREAS CHECKED	
AREAS	
TEMPLATE	
PLOTTED	
CHECKED	
FINAL SURVEY	

DATE	
BY	
NO.	
AREAS CHECKED	
AREAS	
TEMPLATE	
PLOTTED	
CHECKED	
ORIGINAL SURVEY	



FINAL SURVEY	DATE
REVIEWED	
NOTE BOOK	
AREAS CHECKED	

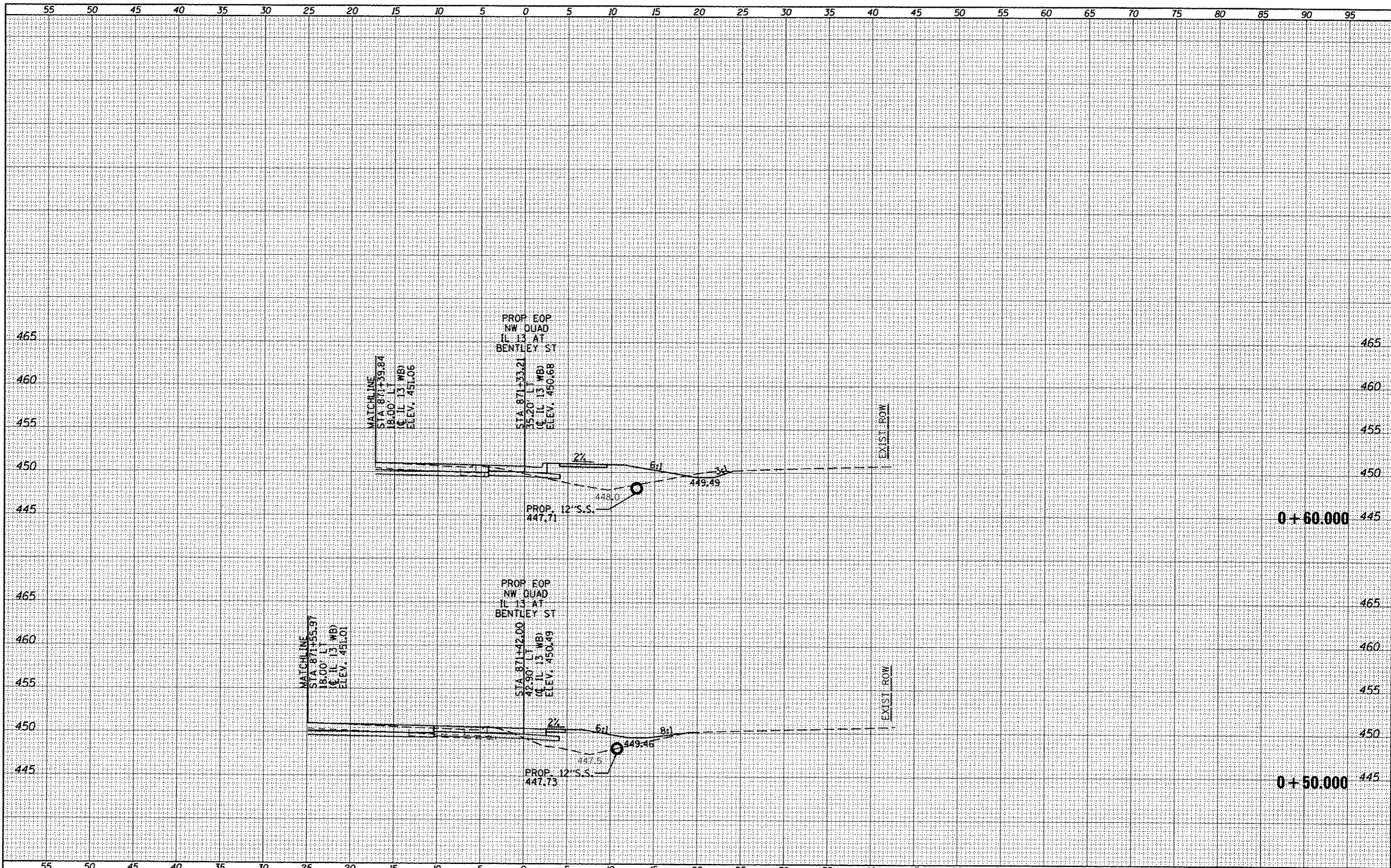
ORIGINAL SURVEY	DATE
REVIEWED	
NOTE BOOK	
AREAS CHECKED	



FILE NAME =	USER NAME = #USER#	DESIGNED -	REVISED -	STATE OF ILLINOIS DEPARTMENT OF TRANSPORTATION	BENTLEY ST NORTHWEST QUADRANT CROSS SECTIONS		F.A.P. RTE.	SECTION	COUNTY	TOTAL SHEETS	SHEET NO.				
c:\pwork\psidot\kelly\k4\0104451\78283-sh1	BentleyQUADS.dgn	DRAWN -	REVISED -		SCALE:	SHEET	OF	SHEETS	STA. +30.000	TO STA. +40.000	331	11X-1R-5,RS-3,N-5,TS-4	WILLIAMSON	288	249
PLT SCALE = 1/8" = 1' / in.	CHECKED -	REVISED -	REVISED -		CONTRACT NO. 78203 ILLINOIS FED. AID PROJECT										
PLT DATE = 5/11/2012	DATE -	REVISED -	REVISED -												

FINAL	DATE
SURVEY	
PLOTTED	
TEMPLATE	
NOTE BOOK	
NO.	
ASLS CHECKED	

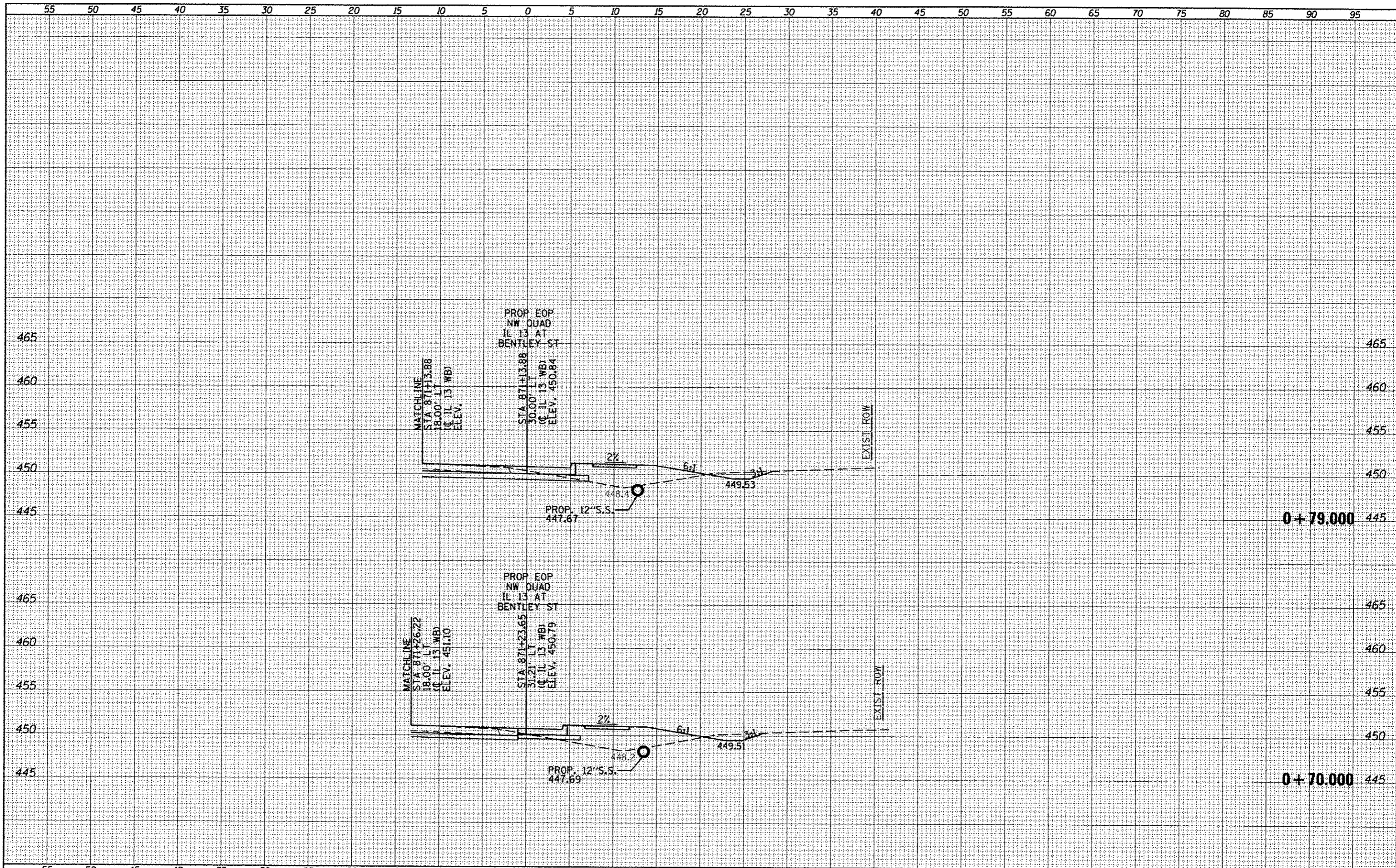
ORIGINAL	DATE
SHEET	
PLOTTED	
TEMPLATE	
NOTE BOOK	
NO.	
ASLS CHECKED	



FILE NAME =	USER NAME = USER	DESIGNED -	REVISED -	STATE OF ILLINOIS DEPARTMENT OF TRANSPORTATION	BENTLEY ST NORTHWEST QUADRANT CROSS SECTIONS	F.A.P. RTE.	SECTION	COUNTY	TOTAL SHEETS	SHEET NO.	
ca:\pwwork\pwwork\kellykd\0184451\78203-ah-	-BentleyQUADS.dgn	DRAWN -	REVISED -			331	(1X-1R-5,RS-3,N-5,TS-4	WILLIAMSON	288	250	
PLOT SCALE = 10,0000' / in.	CHECKED -	REVISED -				CONTRACT NO. 78203		ILLINOIS FED. AID PROJECT			
PLOT DATE = 5/11/2012	DATE -	REVISED -				SCALE:	SHEET OF SHEETS	STA. +50,000	TO STA. +60,000		

DATE	
BY	
FINAL SURVEY	
EXAMINED	
PLOTTED	
TEMPLATE	
NOTE BOOK	
AREA	
AREA CHECKED	

DATE	
BY	
ORIGINAL SURVEY	
EXAMINED	
PLOTTED	
TEMPLATE	
NOTE BOOK	
AREA	
AREA CHECKED	



FILE NAME = cr:\pwork\pridot\kellykd\010445\170203-sh1-BentleyQUADS.dgn

USER NAME = *USER*
 BENTLEYQUADS.dgn
 PLOT SCALE = 10,0000 / in.
 PLOT DATE = 5/11/2012

DESIGNED -
 DRAWN -
 CHECKED -
 DATE -

REVISED -
 REVISED -
 REVISED -
 REVISED -

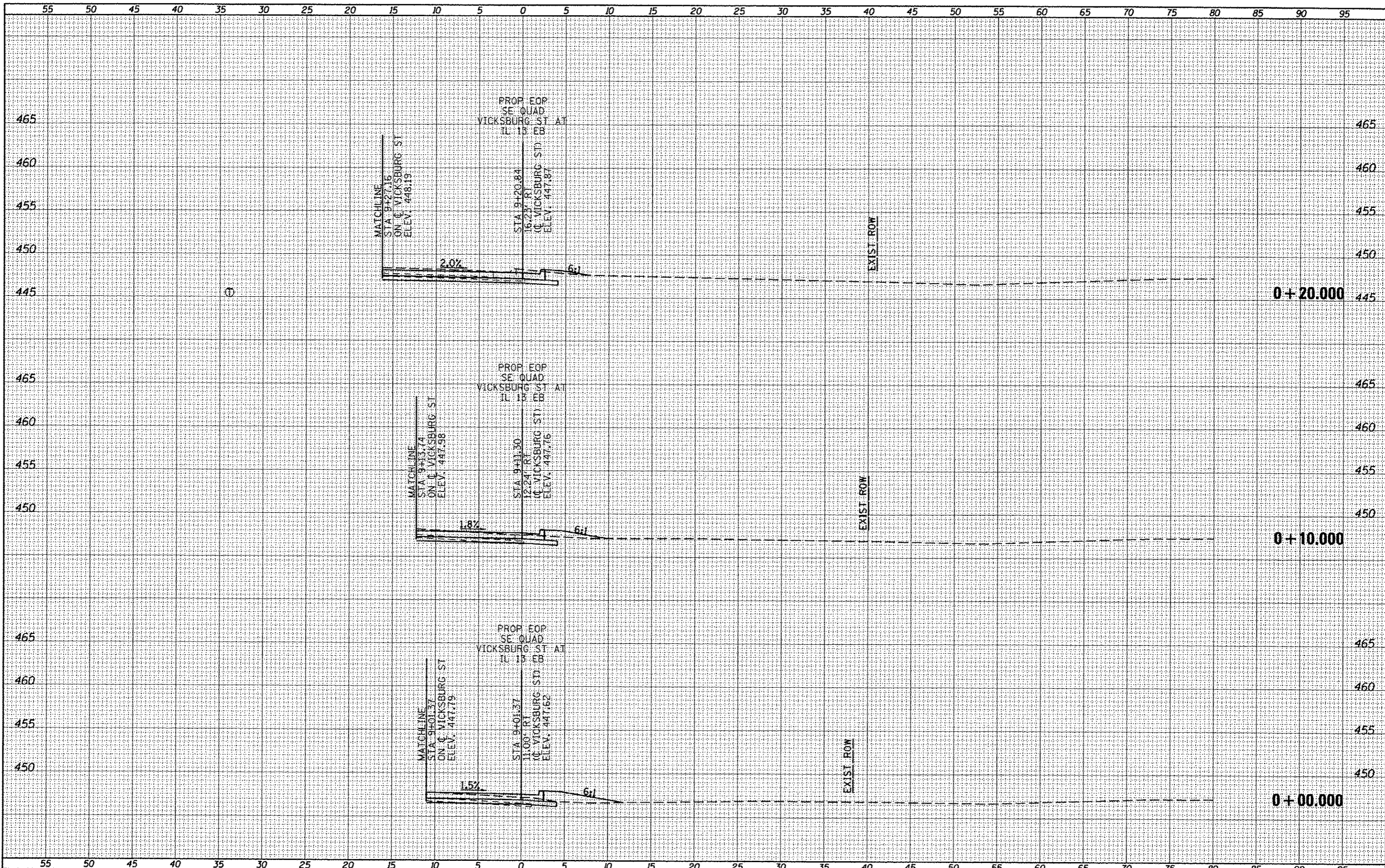
STATE OF ILLINOIS
 DEPARTMENT OF TRANSPORTATION

BENTLEY ST NORTHWEST QUADRANT
 CROSS SECTIONS
 SCALE: SHEET OF SHEETS STA. +70,000 TO STA. +79,000

F.A.P. RTE.	SECTION	COUNTY	TOTAL SHEETS	SHEET NO.
331	(1X-1R-5,RS-3,N-5,TS-4	WILLIAMSON	288	251
CONTRACT NO. 78203			ILLINOIS FED. AID PROJECT	

DATE	
BY	
REVISIONS	
NO.	
DATE	
BY	
REVISIONS	
NO.	
DATE	
BY	
REVISIONS	
NO.	

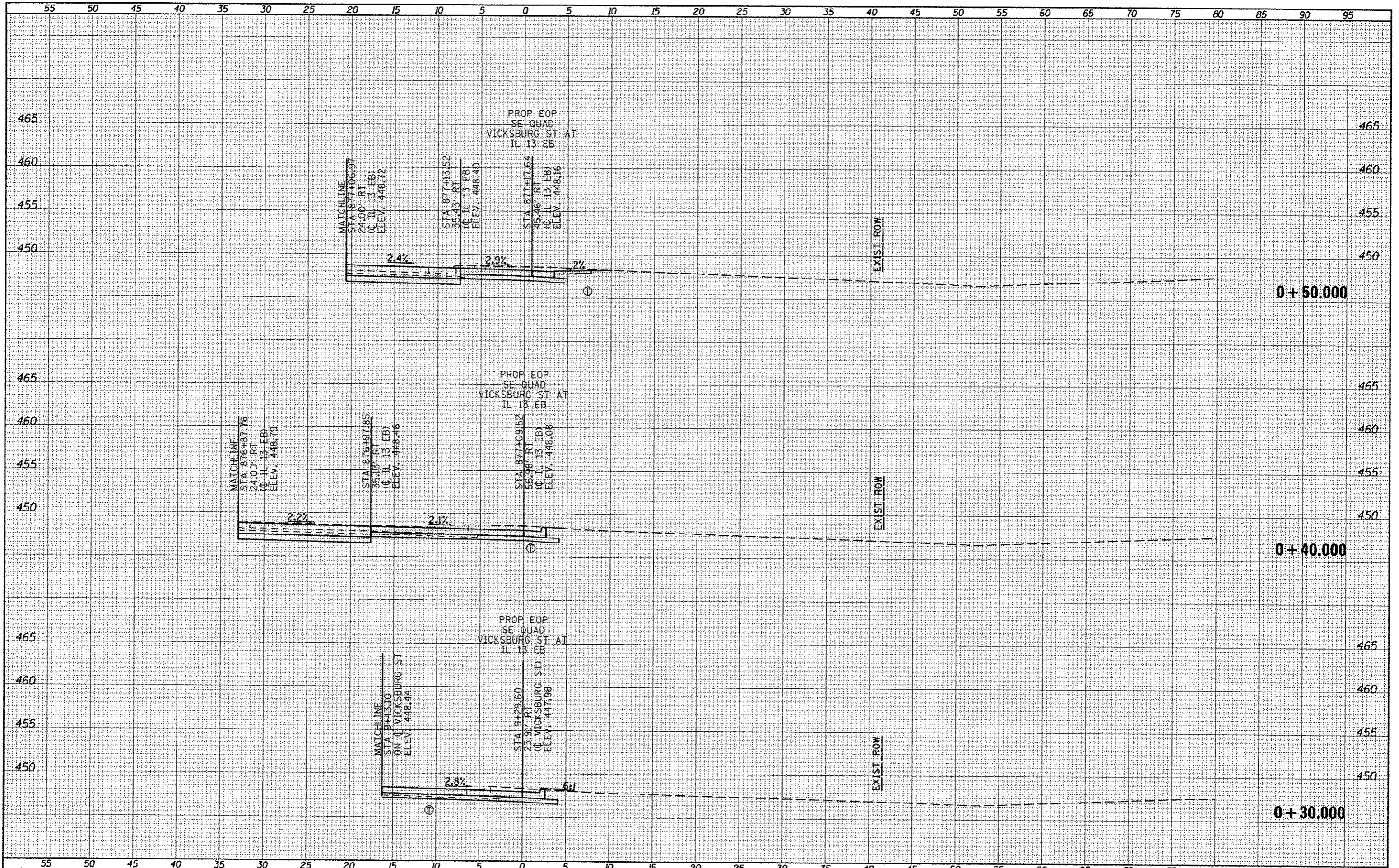
DATE	
BY	
REVISIONS	
NO.	
DATE	
BY	
REVISIONS	
NO.	
DATE	
BY	
REVISIONS	
NO.	



FILE NAME =	USER NAME = #USER*	DESIGNED -	REVISED -	STATE OF ILLINOIS DEPARTMENT OF TRANSPORTATION	VICKSBURG ST SOUTHEAST QUADRANT CROSS SECTIONS		F.A.P. RTE.	SECTION	COUNTY	TOTAL SHEETS	SHEET NO.				
et:\pwwork\pwwork\hollaykd\010445\178203-sh1.v	VicksburgQuads.dgn	DRAWN -	REVISED -		SCALE:	SHEET	OF	SHEETS	STA. +00.000	TO STA. +20.000	331	(1X-1R-5,RS-3,N-5,TS-4)	WILLIAMSON	288	252
	PLOT SCALE = 1/8"=1'-0"	CHECKED -	REVISED -												
	PLOT DATE = 5/11/2012	DATE -	REVISED -												
											CONTRACT NO. 78203		ILLINOIS FED. AID PROJECT		

DATE	
BY	
FINAL SURVEY	
SKIPPED	
NOTE BOOK	
AREAS CHECKED	
NO.	

DATE	
BY	
ORIGINAL SURVEY	
SKIPPED	
NOTE BOOK	
AREAS CHECKED	
NO.	



FILE NAME :	USER NAME : *USER*	DESIGNED -	REVISED -	F.A.P. RTE.	SECTION	COUNTY	TOTAL SHEETS	SHEET NO.
ct:\pwwork\pwwork\1011ayhd\010445\178293-sh.t	*VicksQUADS.dgn	DRAWN -	REVISED -	331	(1X-1)R-5,RS-3,N-5,TS-4	WILLIAMSON	288	253
	PLOT SCALE = 10.0000 1/4 in.	CHECKED -	REVISED -	CONTRACT NO. 78203				
	PLOT DATE = 5/11/2012	DATE -	REVISED -	ILLINOIS FED. AID PROJECT				

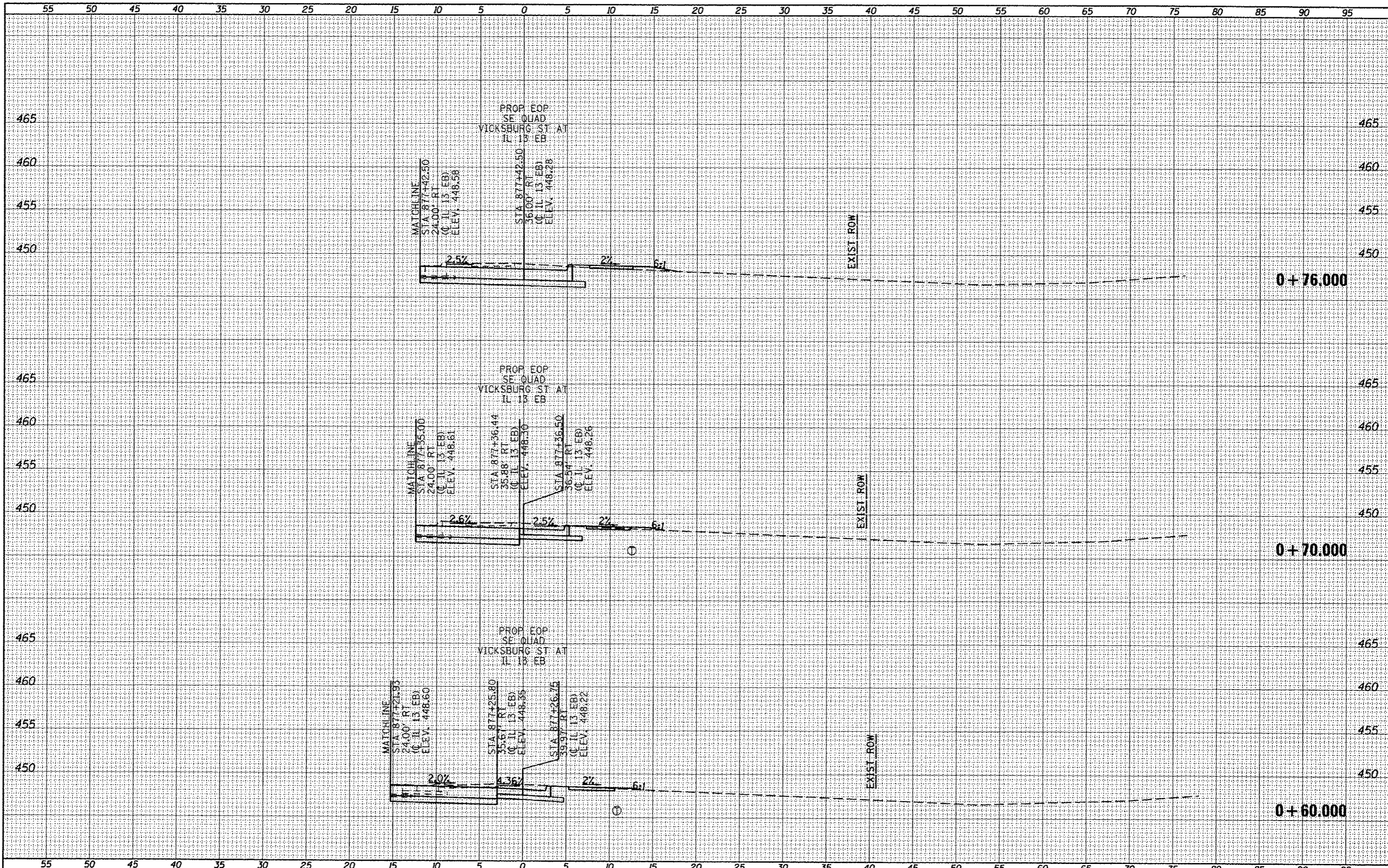
STATE OF ILLINOIS
DEPARTMENT OF TRANSPORTATION

VICKSBURG ST SOUTHEAST QUADRANT
CROSS SECTIONS

SCALE: SHEET OF SHEETS STA. +30,000 TO STA. +50,000

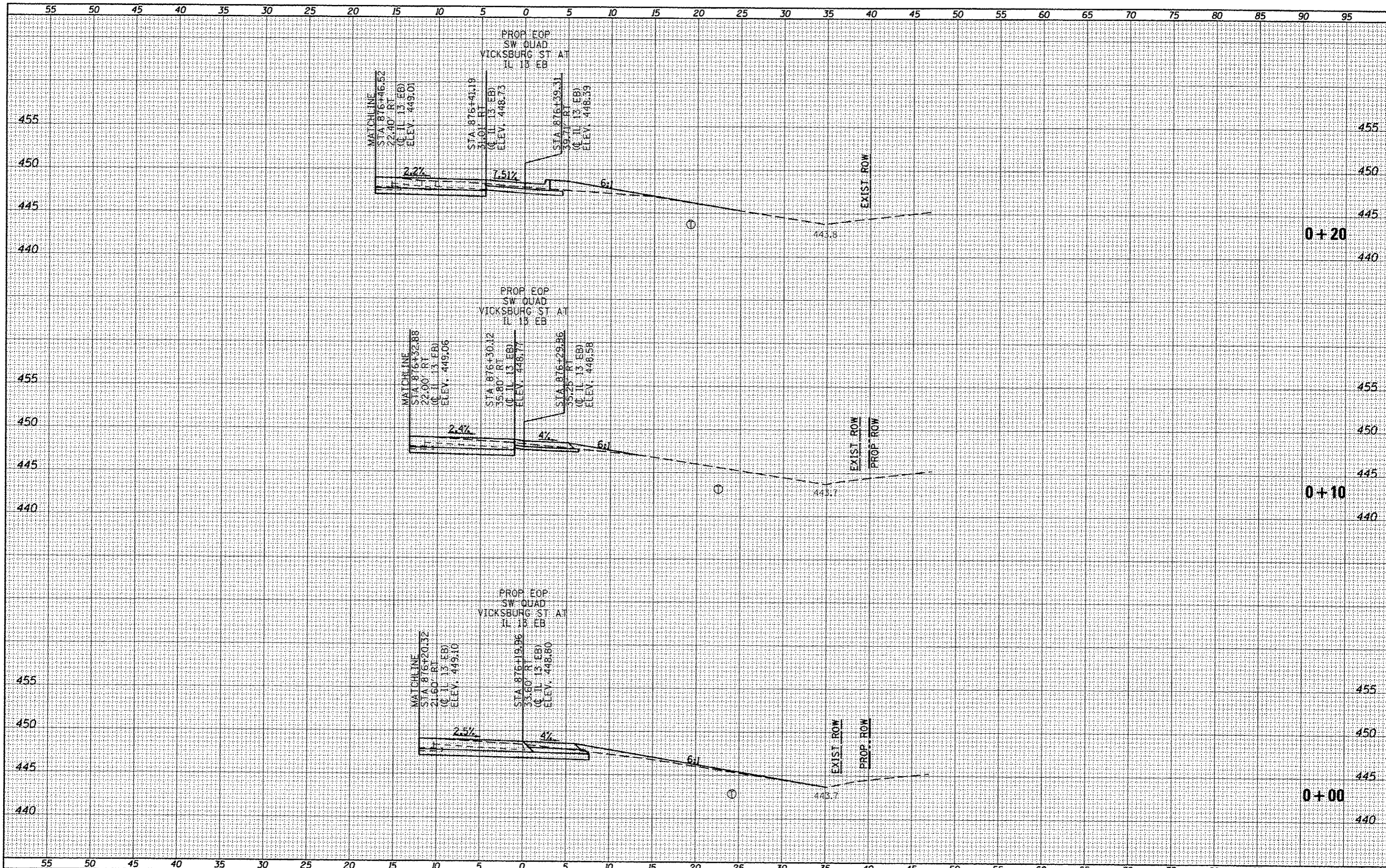
DATE	
BY	
FINAL SURVEY	
WORKED PLOTTED	
NOTE BOOK	
TEMPLATE	
AREAS	
AREAS CHECKED	

DATE	
BY	
ORIGINAL SURVEY	
WORKED PLOTTED	
NOTE BOOK	
TEMPLATE	
AREAS	
AREAS CHECKED	



DATE	
BY	
FINAL SURVEY	
PLOTTED	
NOTE BOOK	
AREA CHECKED	

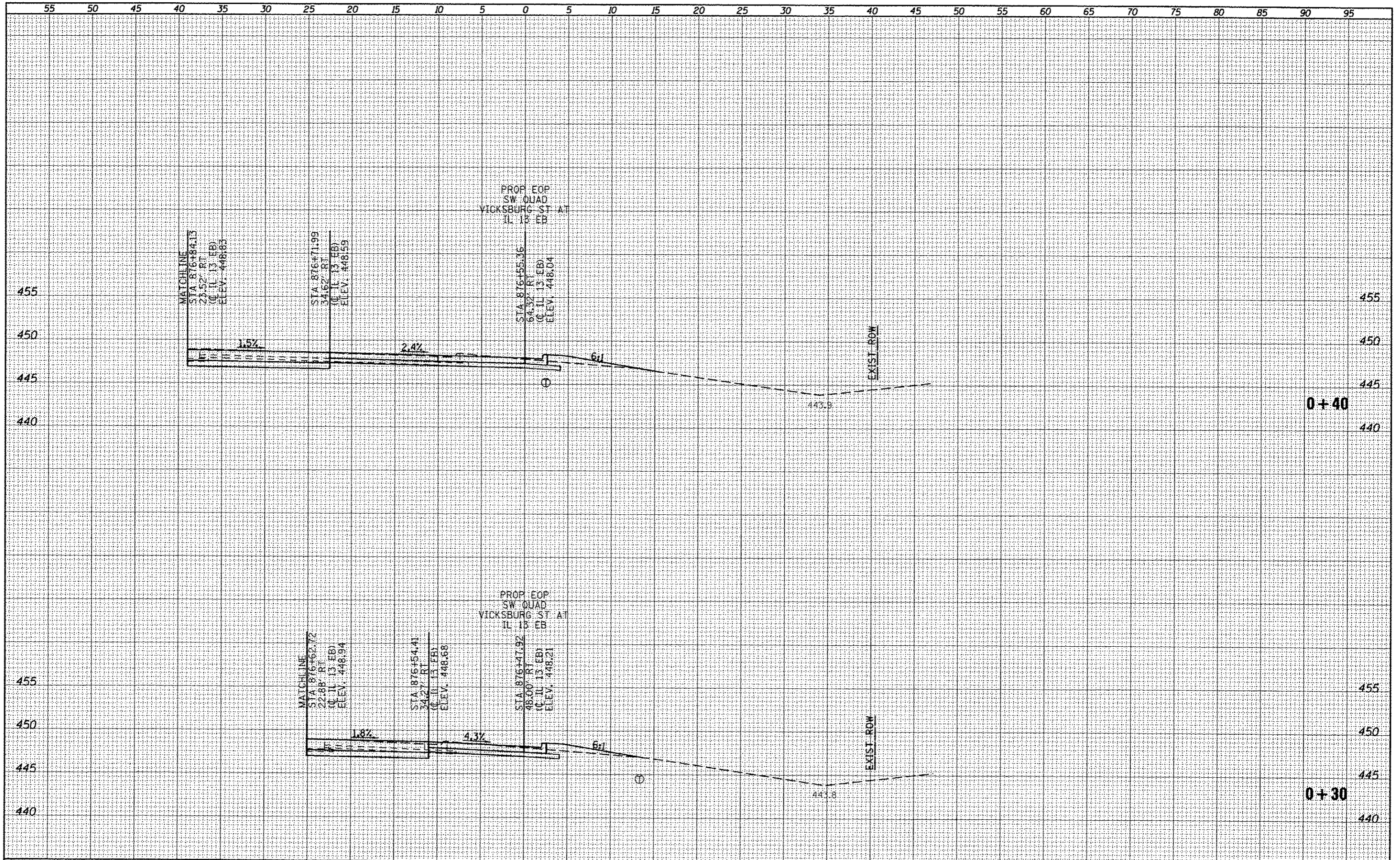
DATE	
BY	
ORIGINAL SURVEY	
PLOTTED	
NOTE BOOK	
AREA CHECKED	



FILE NAME -	USER NAME - #USER#	DESIGNED -	REVISED -	STATE OF ILLINOIS DEPARTMENT OF TRANSPORTATION VICKSBURG ST SOUTHWEST QUADRANT CROSS SECTIONS				F.A.P. RTE.	SECTION	COUNTY	TOTAL SHEETS	SHEET NO.
c:\pwwork\p\sidot\kelly\id\0184451\78203\shc-	-VicksQUADS.dgn	DRAWN -	REVISED -					331	(IX-1R-5,RS-3,N-5,TS-4	WILLIAMSON	288	255
		PLOT SCALE - 1/8"=1'	REVISED -					CONTRACT NO. 78203				
		CHECKED -	REVISED -					ILLINOIS FED. AID PROJECT				
		PLOT DATE - 5/11/2012	DATE -	REVISED -	SCALE: 1"=5'	SHEET NO. OF SHEETS	STA. +00 TO STA. +20					

FINAL SURVEY	DATE
SURVEYED	
PLOTTED	
NOTE BOOK	
TEMPLATE	
AREAS	
AREAS CHECKED	

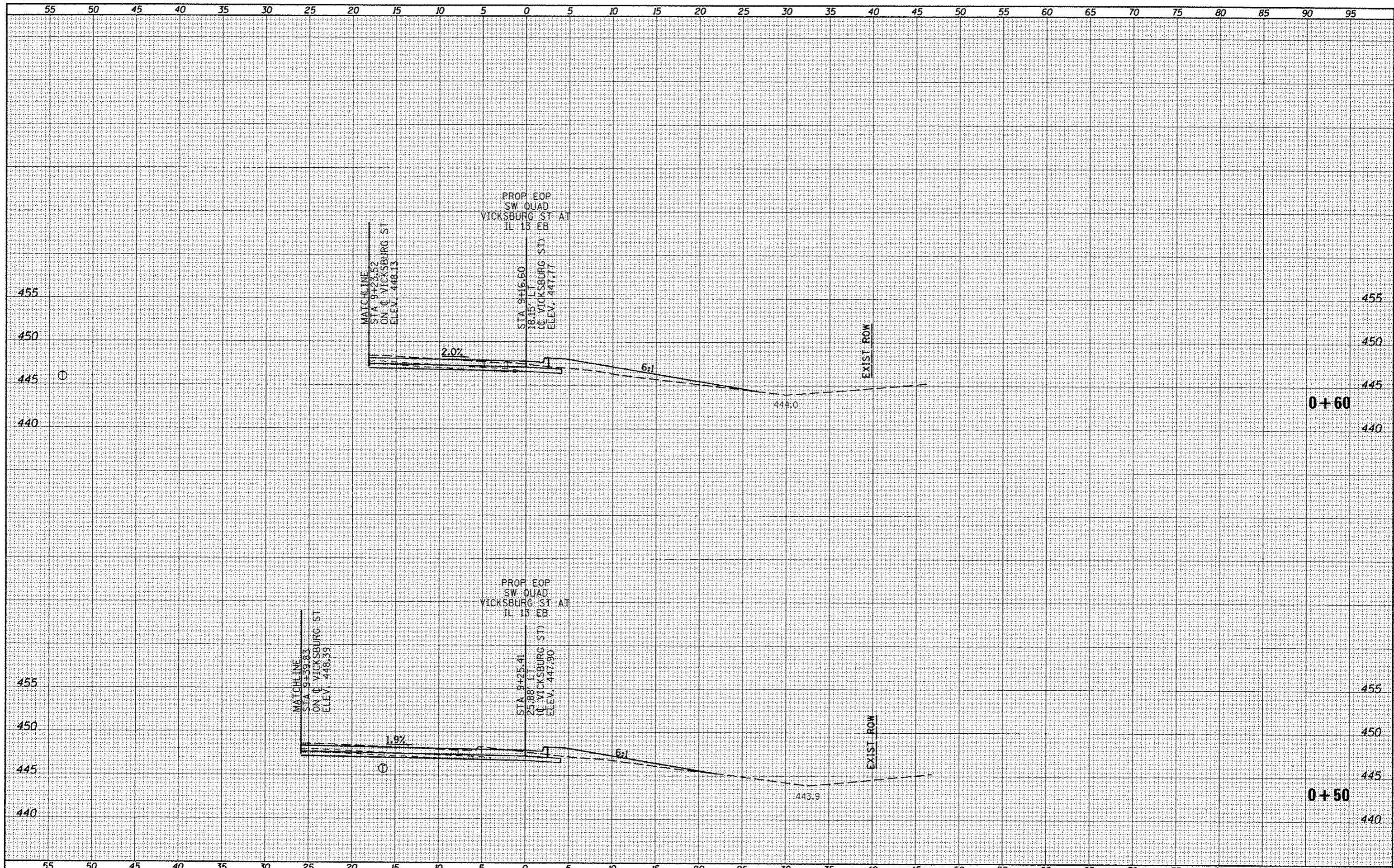
ORIGINAL SURVEY	DATE
SURVEYED	
PLOTTED	
NOTE BOOK	
TEMPLATE	
AREAS	
AREAS CHECKED	



FILE NAME =	USER NAME = \$USER**	DESIGNED -	REVISED -	STATE OF ILLINOIS DEPARTMENT OF TRANSPORTATION VICKSBURG ST SOUTHWEST QUADRANT CROSS SECTIONS				F.A.P. RTE.	SECTION	COUNTY	TOTAL SHEETS	SHEET NO.
ca:\pwork\p\dot\k\11\gkd\08184451\78283-sh1	Vick*QUADS.dgn	DRAWN -	REVISED -					331	(1X-1R-5,RS-3,N-5,TS-4	WILLIAMSON	288	256
		CHECKED -	REVISED -					CONTRACT NO. 78203				
		DATE -	REVISED -					ILLINOIS FED. AID PROJECT				
PLOT SCALE = 10.0000' / in.				SCALE: 1"=5'				SHEET NO. OF SHEETS		STA. +30 TO STA. +40		
PLOT DATE = 5/11/2012												

DATE	
BY	
NO.	
AREAS CHECKED	
TEMP. PLATE	
NOTE BOOK	
STARTED	
FINISHED	
DATE	
BY	
NO.	
AREAS CHECKED	
TEMP. PLATE	
NOTE BOOK	
STARTED	
FINISHED	
DATE	
BY	
NO.	
AREAS CHECKED	

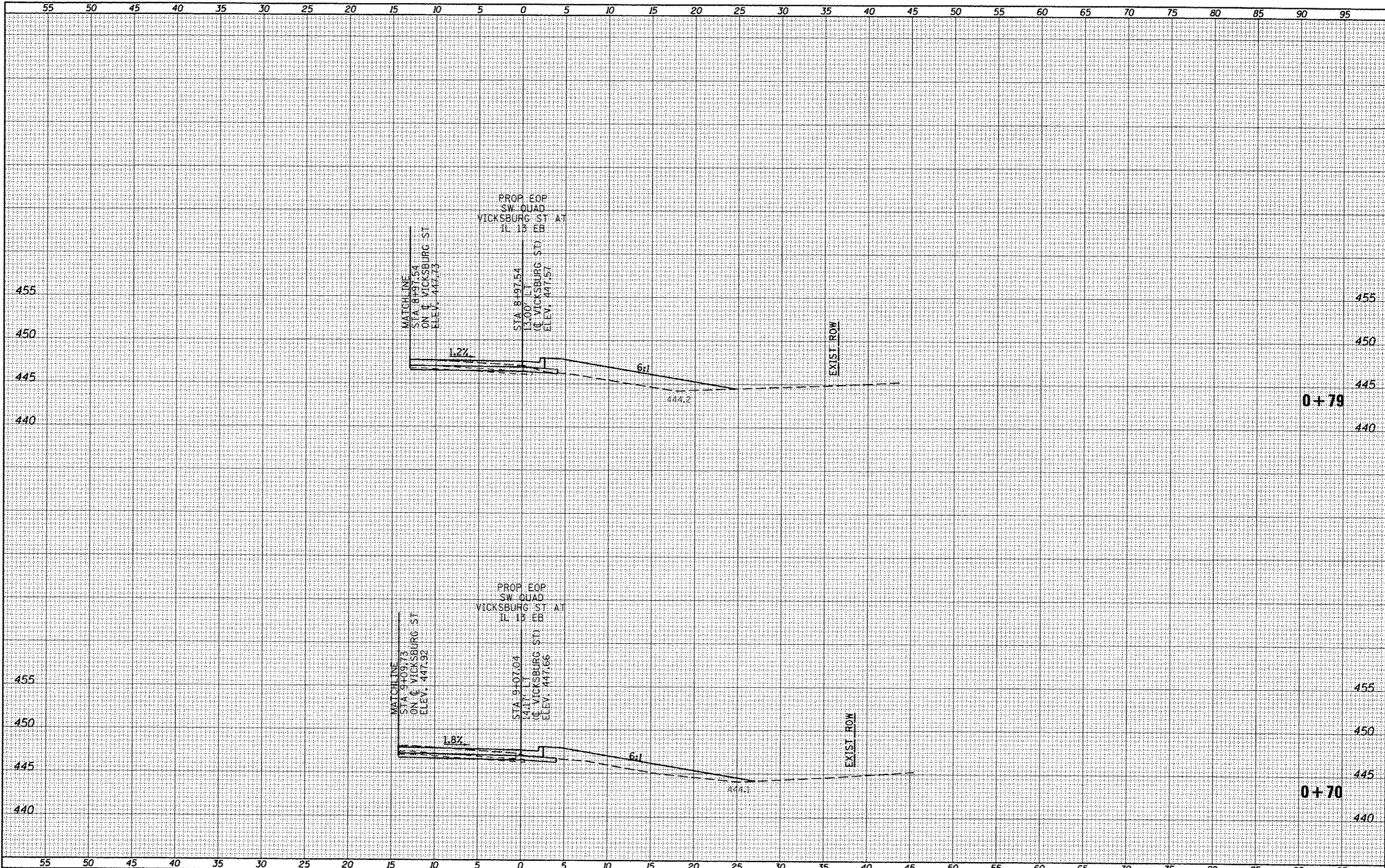
DATE	
BY	
NO.	
AREAS CHECKED	
TEMP. PLATE	
NOTE BOOK	
STARTED	
FINISHED	
DATE	
BY	
NO.	
AREAS CHECKED	
TEMP. PLATE	
NOTE BOOK	
STARTED	
FINISHED	
DATE	
BY	
NO.	
AREAS CHECKED	



FILE NAME :	USER NAME :	DESIGNED :	REVISED :	STATE OF ILLINOIS DEPARTMENT OF TRANSPORTATION	VICKSBURG ST SOUTHWEST QUADRANT CROSS SECTIONS		F.A.P. RTE.	SECTION	COUNTY	TOTAL SHEETS	SHEET NO.
at:\pwork\pwidot\kolleykd\018451\78283-shr-k	VickAQUADS.dgn	DRAWN :	REVISED :		331	IX-11R-5,RS-3,N-5,TS-4	WILLIAMSON	288	257		
		CHECKED :	REVISED :		SCALE: 1"=5' SHEET NO. OF SHEETS STA. +50 TO STA. +60				CONTRACT NO. 78203		
		DATE :	REVISED :		ILLINOIS FED. AID PROJECT						

FINAL SURVEY	CORRECTED	BY	DATE
NOTE BOOK	PLOTTED		
NO.	TEMPLATE		
	AREAS		
	AREAS CHECKED		

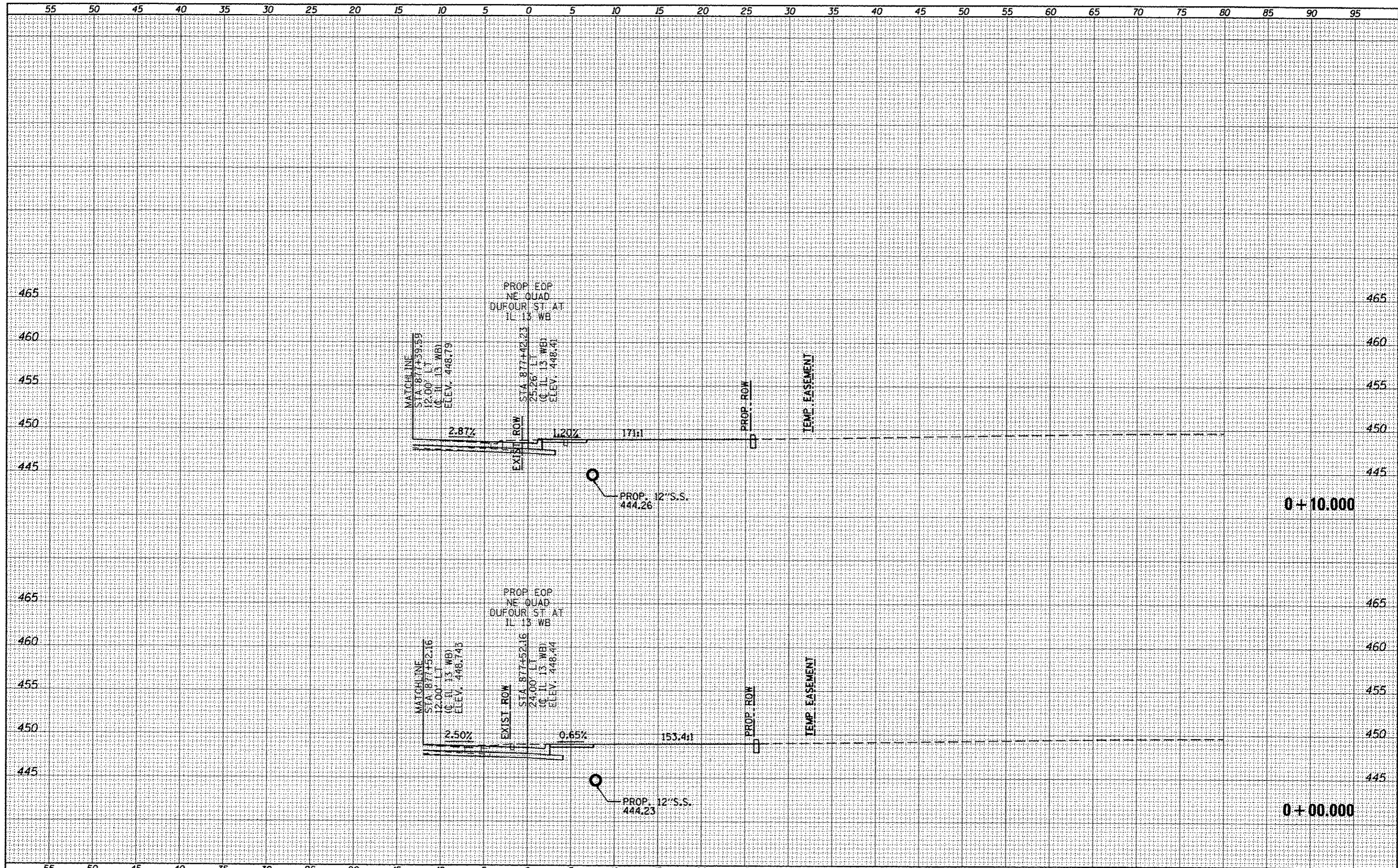
ORIGINAL SURVEY	CORRECTED	BY	DATE
NOTE BOOK	PLOTTED		
NO.	TEMPLATE		
	AREAS		
	AREAS CHECKED		



FILE NAME : c:\pwwork\purdot\kellegha\d018445\178203-eh-	USER NAME : *USER*	DESIGNED -	REVISED -	STATE OF ILLINOIS DEPARTMENT OF TRANSPORTATION	VICKSBURG ST SOUTHWEST QUADRANT CROSS SECTIONS		F.A.P. RTE.	SECTION	COUNTY	TOTAL SHEETS	SHEET NO.
	VicksQuads.dgn	DRAWN -	REVISED -		331	(1X-1R-5,RS-3,N-5,TS-4	WILLIAMSON	288	258		
	PLOT SCALE = 10.0000 / in.	CHECKED -	REVISED -		SCALE: 1"=5'		SHEET NO. OF SHEETS		STA. +70 TO STA. +79	CONTRACT NO. 78203	
	PLOT DATE = 5/11/2012	DATE -	REVISED -		ILLINOIS FED. AID PROJECT						

DATE	
BY	
NO.	
AREAS CHECKED	
TEMP. EASEMENT	
PROV. ROW	
TOPPLATE	
PLOTTED	
SURVEY	
FINAL	

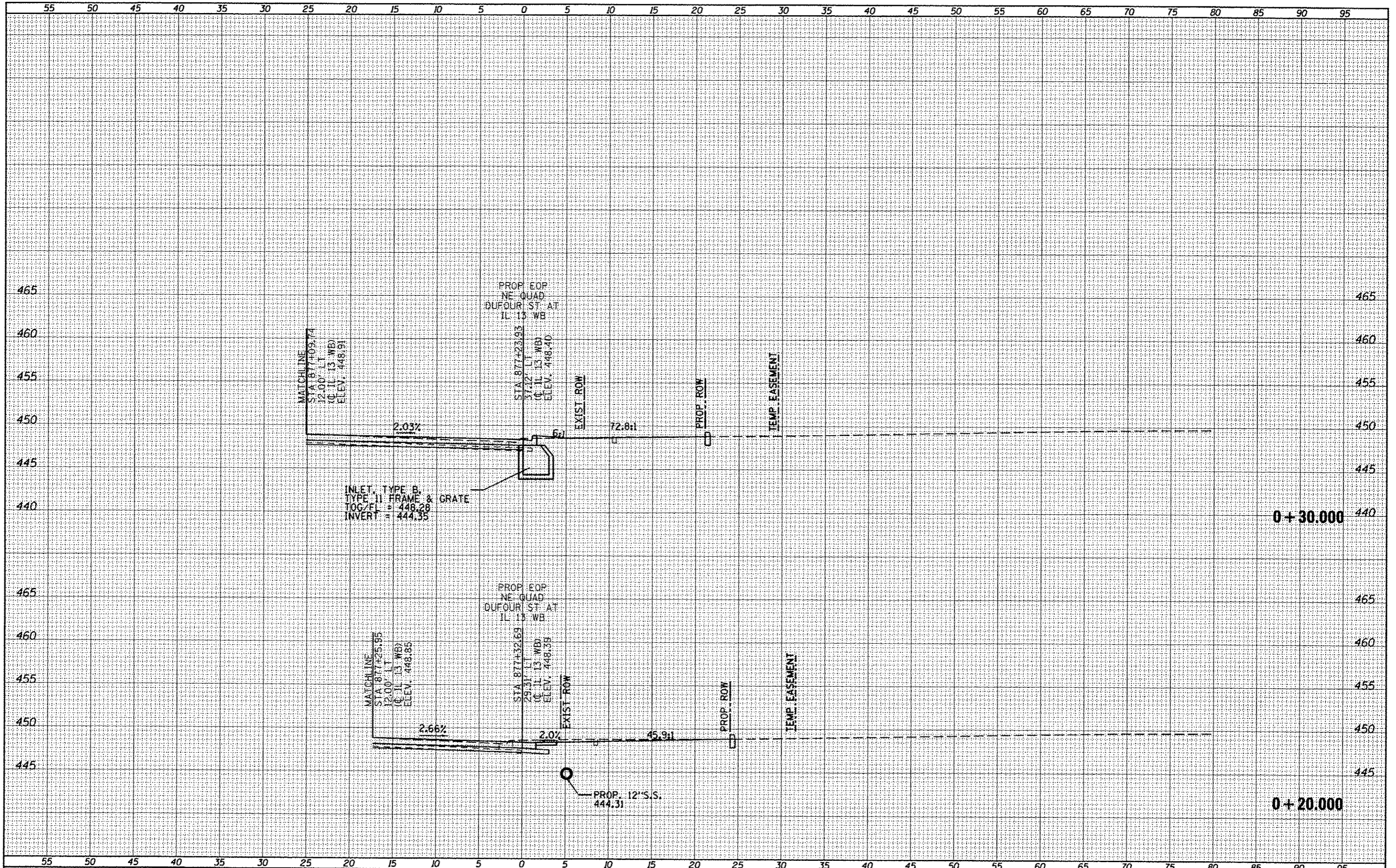
DATE	
BY	
NO.	
AREAS CHECKED	
TEMP. EASEMENT	
PROV. ROW	
TOPPLATE	
PLOTTED	
SURVEY	
ORIGINAL	



FILE NAME -	USER NAME - *USER*	DESIGNED -	REVISED -	STATE OF ILLINOIS DEPARTMENT OF TRANSPORTATION	DUFOUR ST NORTHEAST QUADRANT CROSS SECTIONS	F.A.P. RTE.	SECTION	COUNTY	TOTAL SHEETS	SHEET NO.	
o:\pvc\work\pvc\dot\h\11\gkd\084451\76203-shr	Vicki@QUADS.dgn	DRAWN -	REVISED -			331	(IX-DR-5,RS-3,N-5,TS-4	WILLIAMSON	208	259	
PLOT SCALE - 10,0000 / in.		CHECKED -	REVISED -			CONTRACT NO. 78203					
PLOT DATE - 5/11/2012		DATE -	REVISED -			[ILLINOIS] FED. AID PROJECT					

DATE	
BY	
STARTED	
SURVEY	
PLotted	
TEMPLATE	
NOTE BOOK	
AREAS	
AREAS CHECKED	
NO.	

DATE	
BY	
STARTED	
SURVEY	
PLotted	
TEMPLATE	
NOTE BOOK	
AREAS	
AREAS CHECKED	
NO.	



FILE NAME :	USER NAME = #USER#
c:\pwwork\p\dot\k\alleykd\08184451\78203-sh.t	-VicksQUADS.dgn
PLOT SCALE = 10.0000' / 1" .	CHECKED -
PLOT DATE = 5/11/2012	DATE -

DESIGNED -	REVISED -
DRAWN -	REVISED -
CHECKED -	REVISED -
DATE -	REVISED -

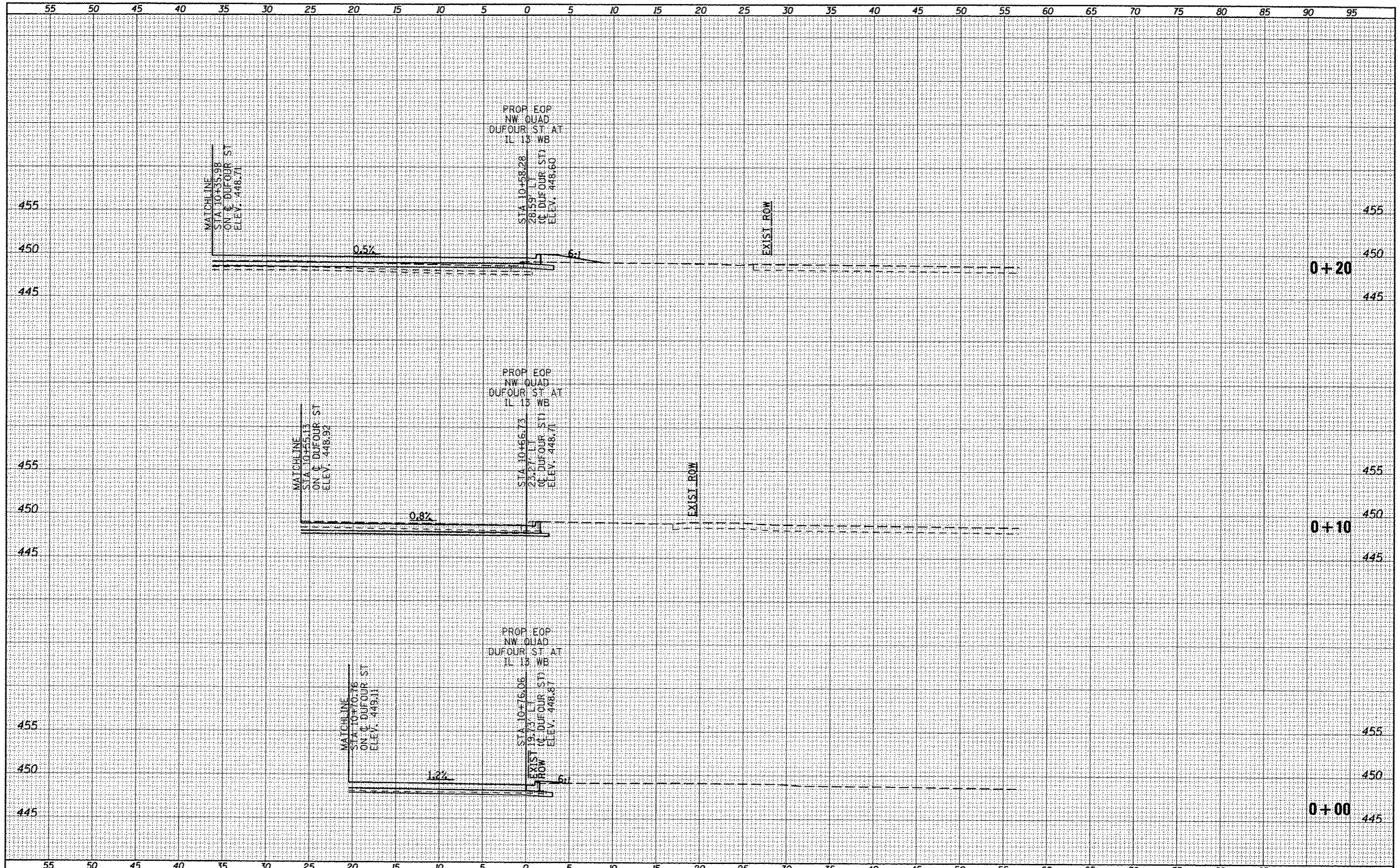
STATE OF ILLINOIS
DEPARTMENT OF TRANSPORTATION

DUFOUR ST NORTHEAST QUADRANT	
CROSS SECTIONS	
SCALE:	SHEET OF SHEETS STA. +20,000 TO STA. +30,000

F.A.P. RTE.	SECTION	COUNTY	TOTAL SHEETS	SHEET NO.
331	(1X-1R-5,RS-3,N-5,TS-4	WILLIAMSON	288	260
CONTRACT NO. 78203				
ILLINOIS FED. AID PROJECT				

DATE	
BY	
FINAL SURVEY	
STARTED	
PLOTTED	
NOTE BOOK	
AREAS CHECKED	
NO.	

DATE	
BY	
ORIGINAL SURVEY	
STARTED	
PLOTTED	
NOTE BOOK	
AREAS CHECKED	
NO.	



FILE NAME = c:\pwwork\pwwork\kellykd\20104451\78203\ahs-x-Vieha\ROADS.dgn

USER NAME = #USER#
 VIEHA
 PLOT SCALE = 1/8"=1'-0"
 PLOT DATE = 5/11/2012

DESIGNED -
 DRAWN -
 CHECKED -
 DATE -

REVISED -
 REVISED -
 REVISED -
 REVISED -

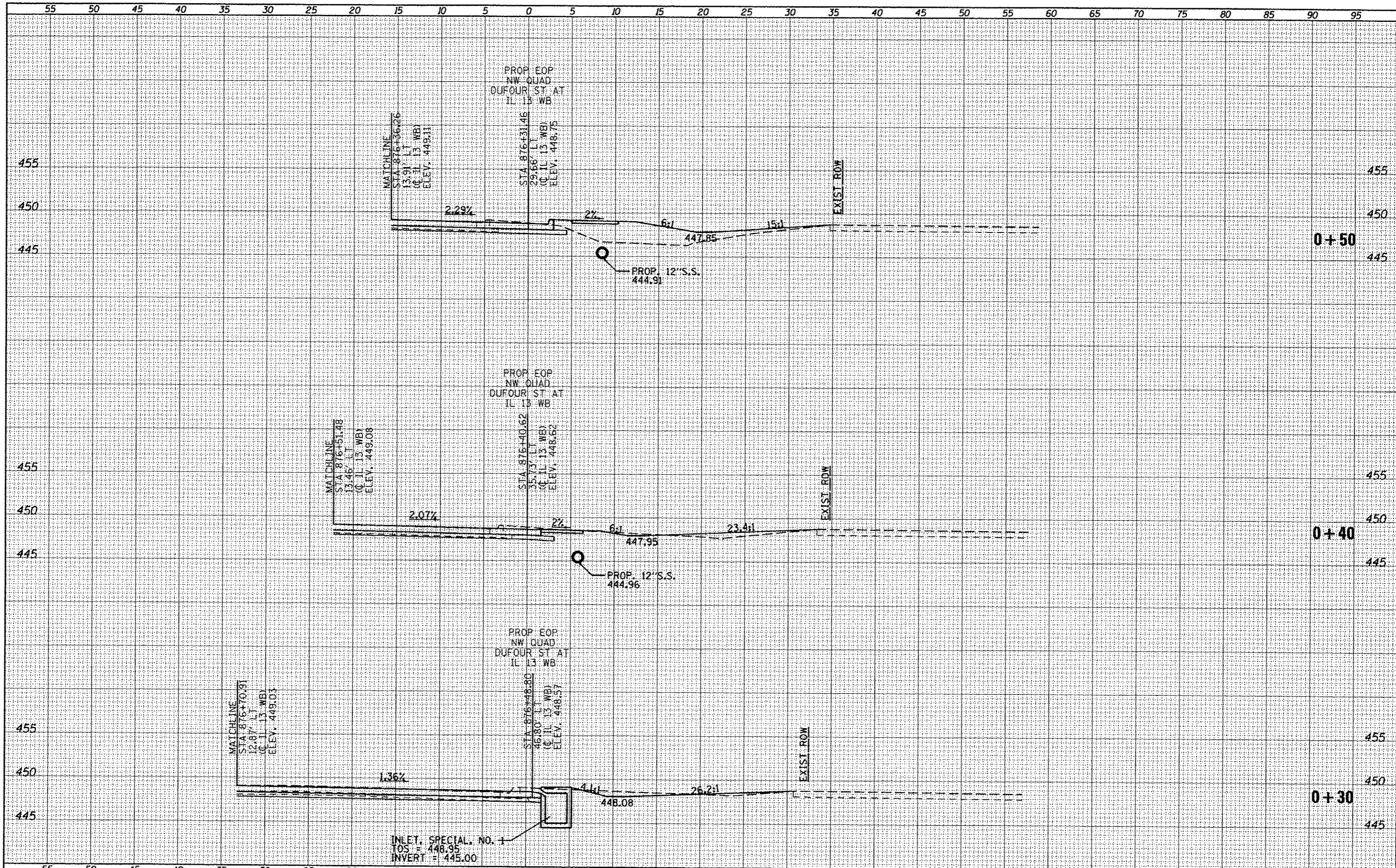
STATE OF ILLINOIS
 DEPARTMENT OF TRANSPORTATION

DUFOUR ST NORTHWEST QUADRANT
 CROSS SECTIONS
 SCALE: 1"=5'
 SHEET NO. OF SHEETS STA. +00 TO STA. +20

F.A.P. RTE.	SECTION	COUNTY	TOTAL SHEETS	SHEET NO.
331	(1X-1)R-5,R5-3,N-5,TS-4	WILLIAMSON	288	262
CONTRACT NO. 78203				
ILLINOIS FED. AID PROJECT				

DATE	
BY	
APPROVED SURVEY	
NOTED BOOK	
NOTE BOOK	
TEMPLATE	
AREA	
AREA CHECKED	
NO.	

DATE	
BY	
APPROVED SURVEY	
NOTED BOOK	
NOTE BOOK	
TEMPLATE	
AREA	
AREA CHECKED	
NO.	



FILE NAME = or:\pwork\prj\pda\kell\skd\18445\178203-sh1-ViaksQUADS.dgn

USER NAME = USER*
 DESIGNED -
 DRAWN -
 CHECKED -
 DATE -

REVISOR -
 REVISOR -
 REVISOR -
 REVISOR -

PLOT SCALE = 1/8"=1'-0"
 PLOT DATE = 5/11/2012

STATE OF ILLINOIS
 DEPARTMENT OF TRANSPORTATION

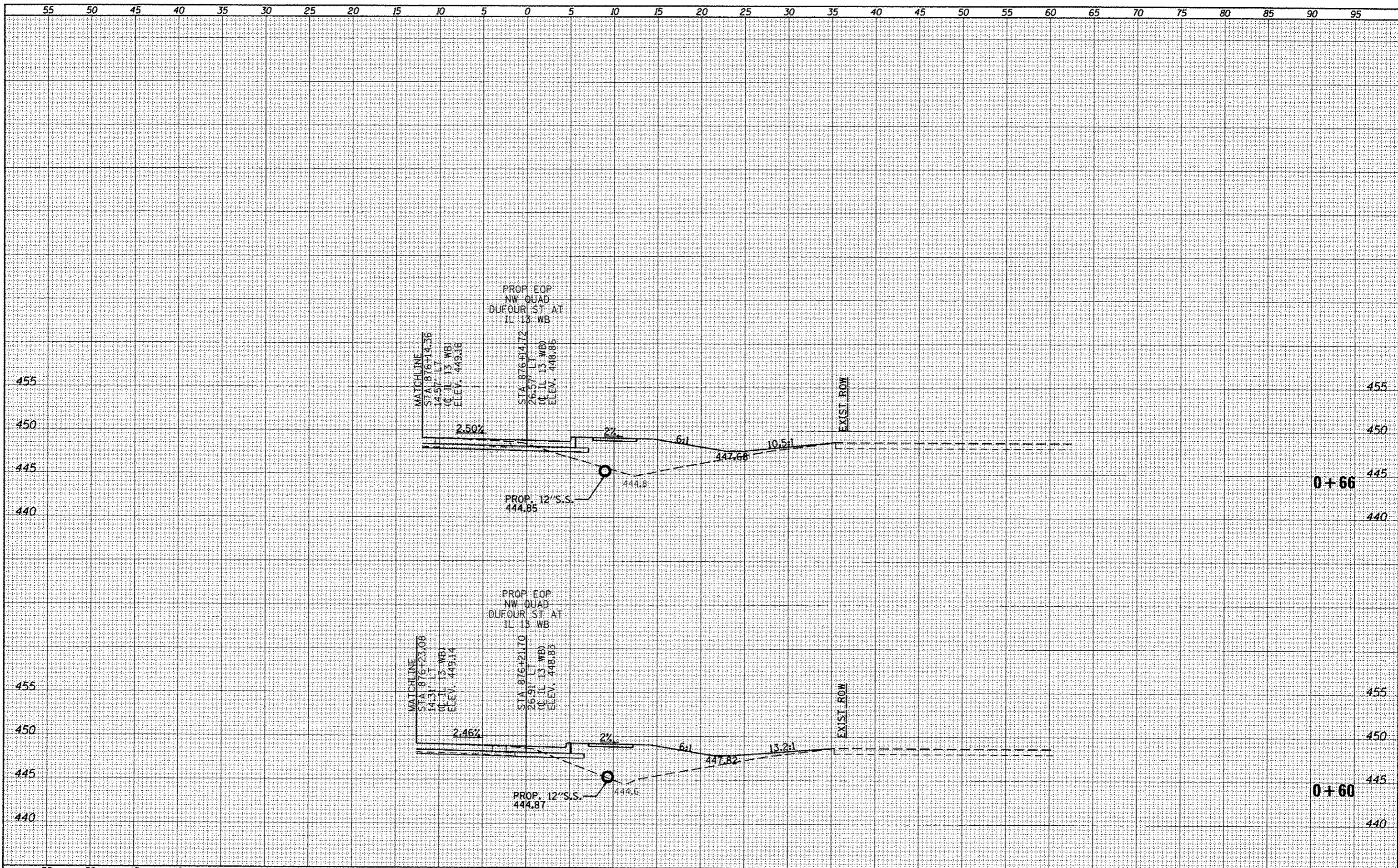
DUFOUR ST NORTHWEST QUADRANT
 CROSS SECTIONS

SCALE: 1"=5' SHEET NO. OF SHEETS STA. +30 TO STA. +50

F.A.P. RTE.	SECTION	COUNTY	TOTAL SHEETS	SHEET NO.
331	(1X-1R-5,RS-3,N-5,TS-4	WILLIAMSON	288	263
CONTRACT NO. 78203			ILLINOIS FED. AID PROJECT	

DATE	
BY	
SAVED	
PLOTTED	
TEMPLATE	
NOTE BOOK	
ASCA	
ASCA CHECKED	
NO.	

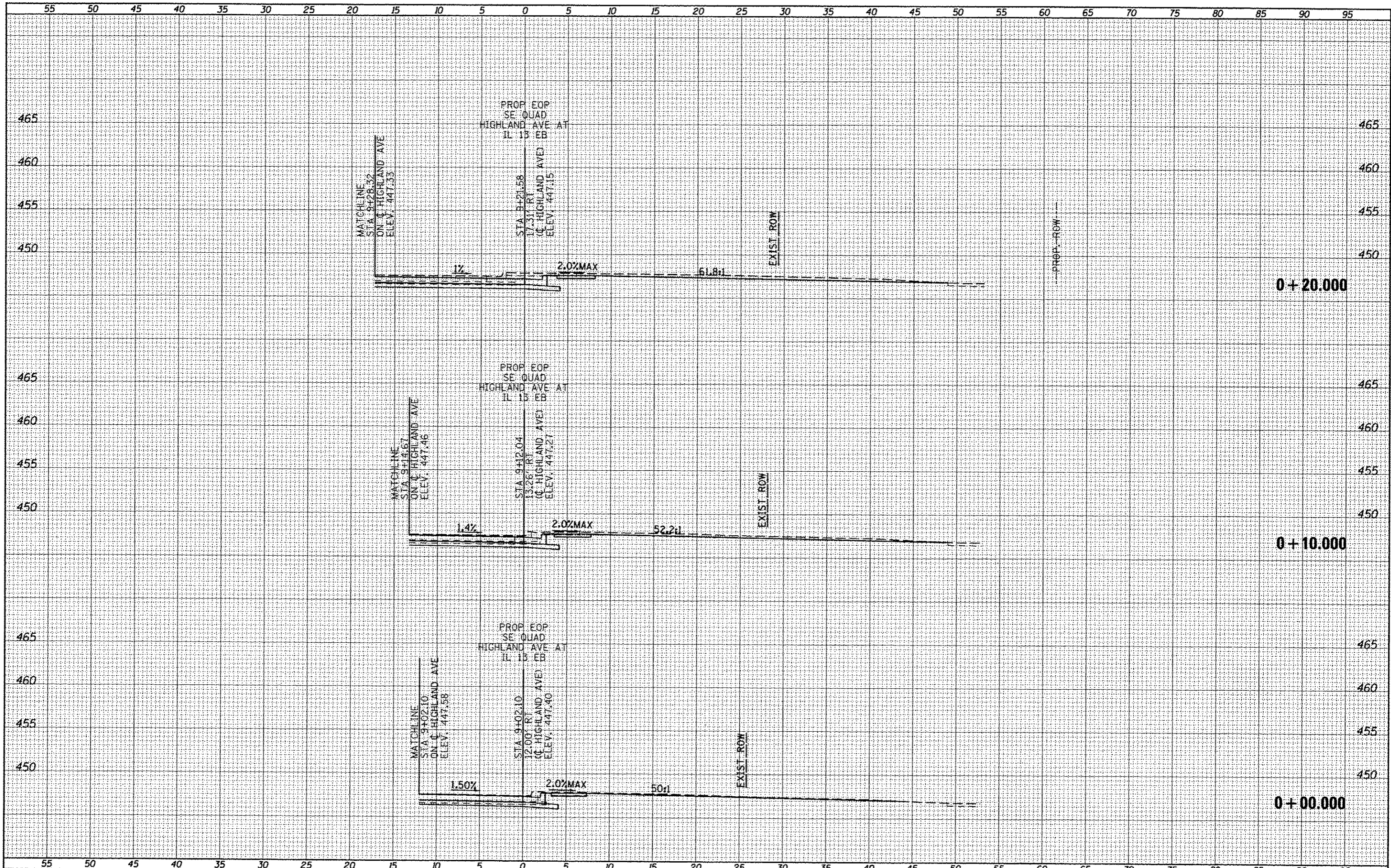
DATE	
BY	
SAVED	
PLOTTED	
TEMPLATE	
NOTE BOOK	
ASCA	
ASCA CHECKED	
NO.	



FILE NAME =	USER NAME = USER*	DESIGNED -	REVISED -	STATE OF ILLINOIS DEPARTMENT OF TRANSPORTATION	DUFOUR ST NORTHWEST QUADRANT CROSS SECTIONS	F.A.P. RTE.	SECTION	COUNTY	TOTAL SHEETS	SHEET NO.	
ci:\pw\work\p\rdot\kellejd\0184491\78283-ahs-	Viola\QUADS.dgn	DRAWN -	REVISED -			331	(IX-1R-5,RS-3,N-5,TS-4	WILLIAMSON	288	264	
PLOT SCALE = 1/8"=1'-0"		CHECKED -	REVISED -			CONTRACT NO. 78203		ILLINOIS FED. AID PROJECT			
PLOT DATE = 5/11/2012		DATE -	REVISED -			SCALE: 1"=5'	SHEET NO. OF SHEETS	STA. +60	TO STA. +66		

DATE	
BY	
DESIGNED	
DRAWN	
CHECKED	
DATE	
REVISIONS	
NO.	
DESCRIPTION	
DATE	
BY	
DATE	
BY	
DATE	
BY	
DATE	

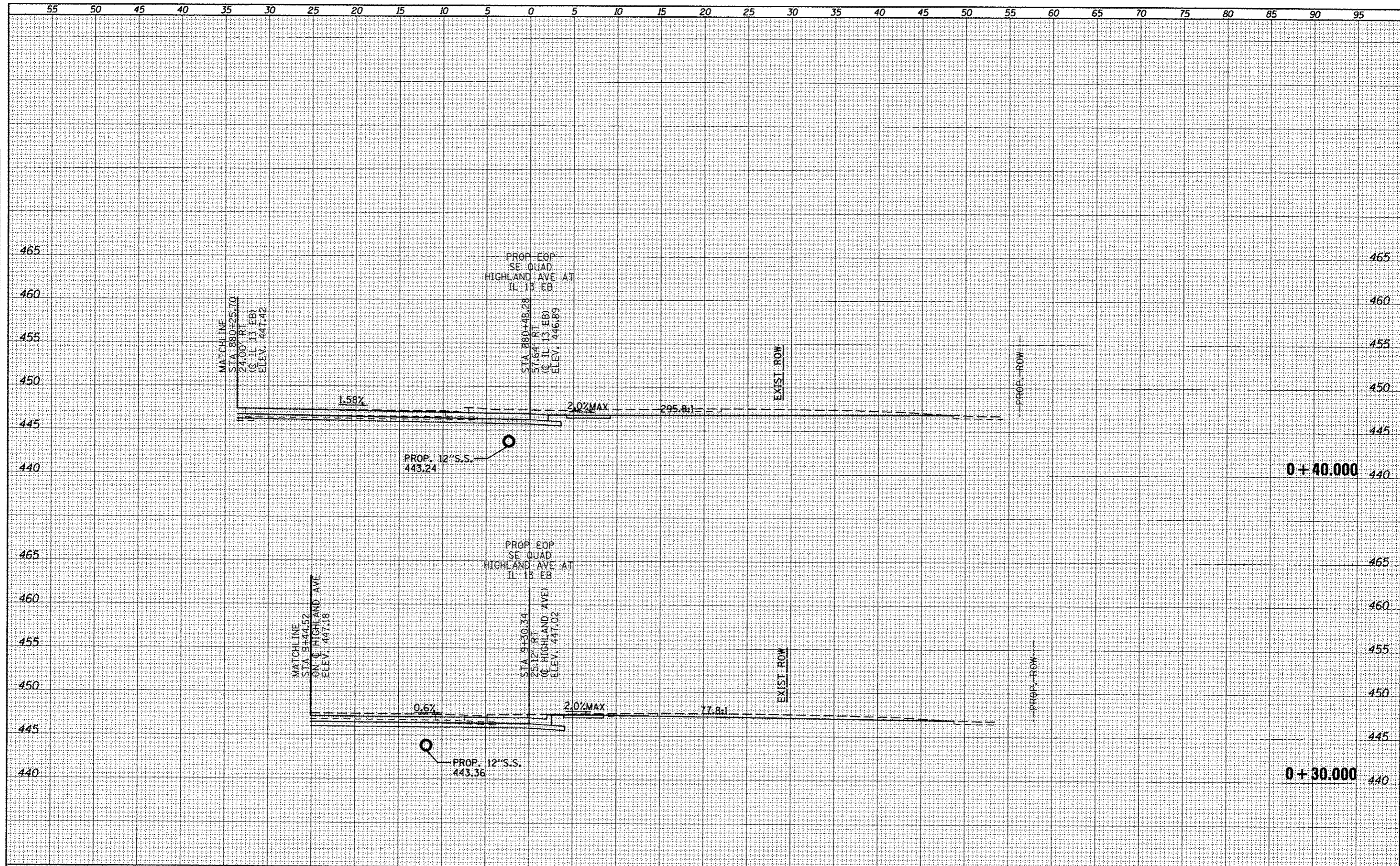
DATE	
BY	
DESIGNED	
DRAWN	
CHECKED	
DATE	
REVISIONS	
NO.	
DESCRIPTION	
DATE	
BY	
DATE	
BY	
DATE	
BY	
DATE	



FILE NAME : c:\pr-work\pindot\kellykd\02104451\78203-sh1	USER NAME : #USER*	DESIGNED -	REVISED -	STATE OF ILLINOIS DEPARTMENT OF TRANSPORTATION	HIGHLAND AVE SOUTHEAST QUADRANT CROSS SECTIONS			F.A.P. RTE. 331	SECTION (IX-1R-5,RS-3,N-5,TS-4)	COUNTY WILLIAMSON	TOTAL SHEETS 288	SHEET NO. 265
	HighQUADS.dgn	DRAWN -	REVISED -		SCALE:	SHEET	OF	SHEETS	STA. +00.000	TO STA. +20.000	CONTRACT NO. 78203	
	PLOT SCALE = 10.0000' / in.	CHECKED -	REVISED -								ILLINOIS FED. AID PROJECT	
	PLOT DATE = 5/11/2012	DATE -	REVISED -									

DATE	
BY	
FINAL SURVEY	
SURVEYED	
PLOTTED	
TEMPLATE	
NOTE BOOK	
AREAS CHECKED	
NO.	

DATE	
BY	
ORIGINAL SURVEY	
SURVEYED	
PLOTTED	
TEMPLATE	
NOTE BOOK	
AREAS CHECKED	
NO.	

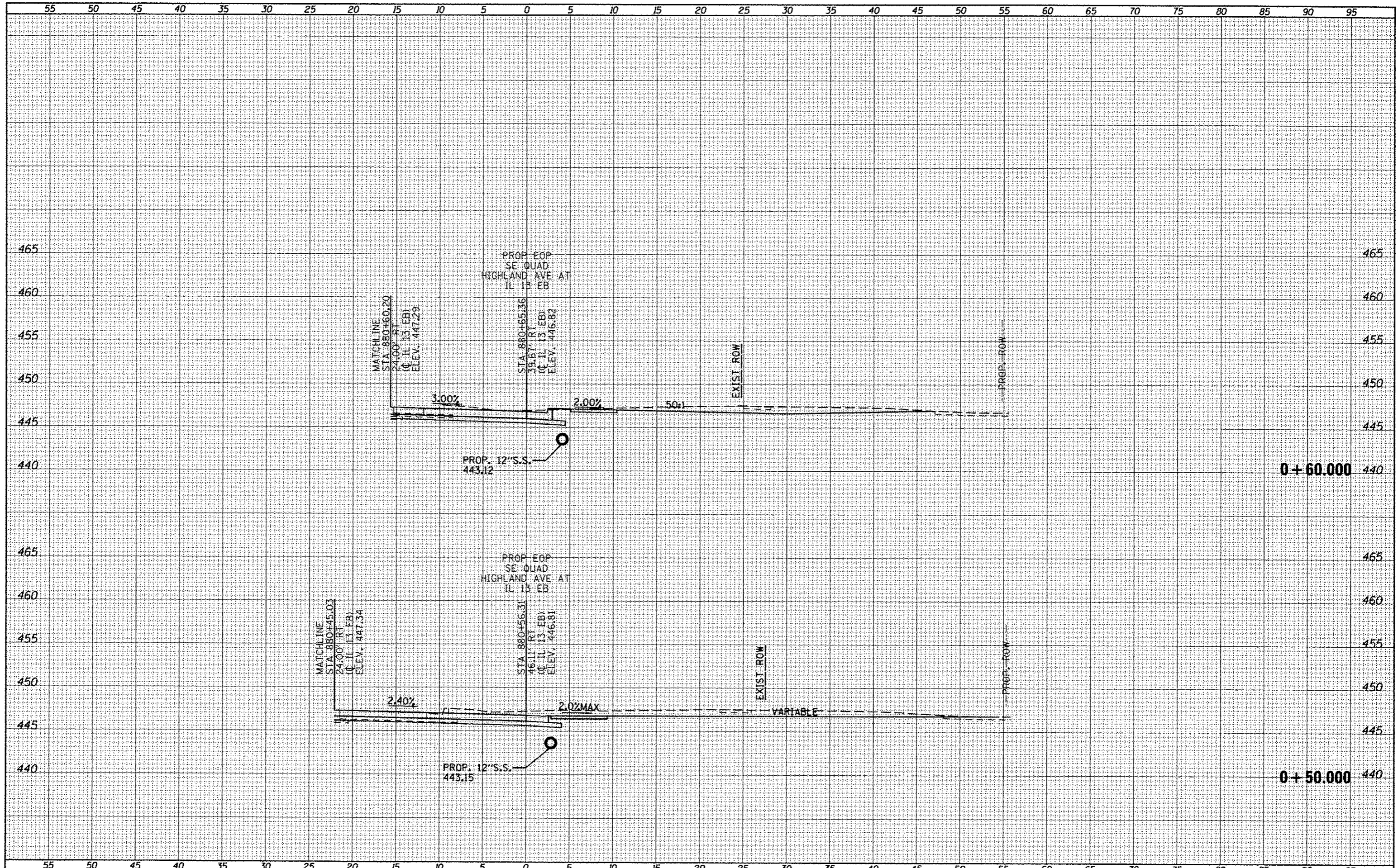


FILE NAME =	USER NAME = #USER*	DESIGNED -	REVISED -	HIGHLAND AVE SOUTHEAST QUADRANT CROSS SECTIONS				F.A.P. RTE.	SECTION	COUNTY	TOTAL SHEETS	SHEET NO.
47Np_wor_k\pwwidoc\kellagick\d0184451\76203-sh1-	Hgh00A05.dgn	DRAWN -	REVISED -					331	IX-UR-5,RS-3,N-5,TS-4	WILLIAMSON	288	266
PLOT SCALE = 1/8"=1'-0"		CHECKED -	REVISED -	SCALE: SHEET OF SHEETS STA. +30,000 TO STA. +40,000				CONTRACT NO. 78203				
PLOT DATE = 5/11/2012		DATE -	REVISED -					ILLINOIS FED. AID PROJECT				

STATE OF ILLINOIS
DEPARTMENT OF TRANSPORTATION

DATE _____
 BY _____
 SURVEYED _____
 TYPED _____
 NOTE BOOK _____
 AREAS CHECKED _____

DATE _____
 BY _____
 SURVEYED _____
 TYPED _____
 NOTE BOOK _____
 AREAS CHECKED _____



FILE NAME = c:\pwwork\pwwork\kell\ajkd\0104451\78203-shd-x
 USER NAME = *USER*
 High09ADS.dgn
 PLOT SCALE = 1/8"=1'-0"
 PLOT DATE = 5/11/2012

DESIGNED -	REVISED -
DRAWN -	REVISED -
CHECKED -	REVISED -
DATE -	REVISED -

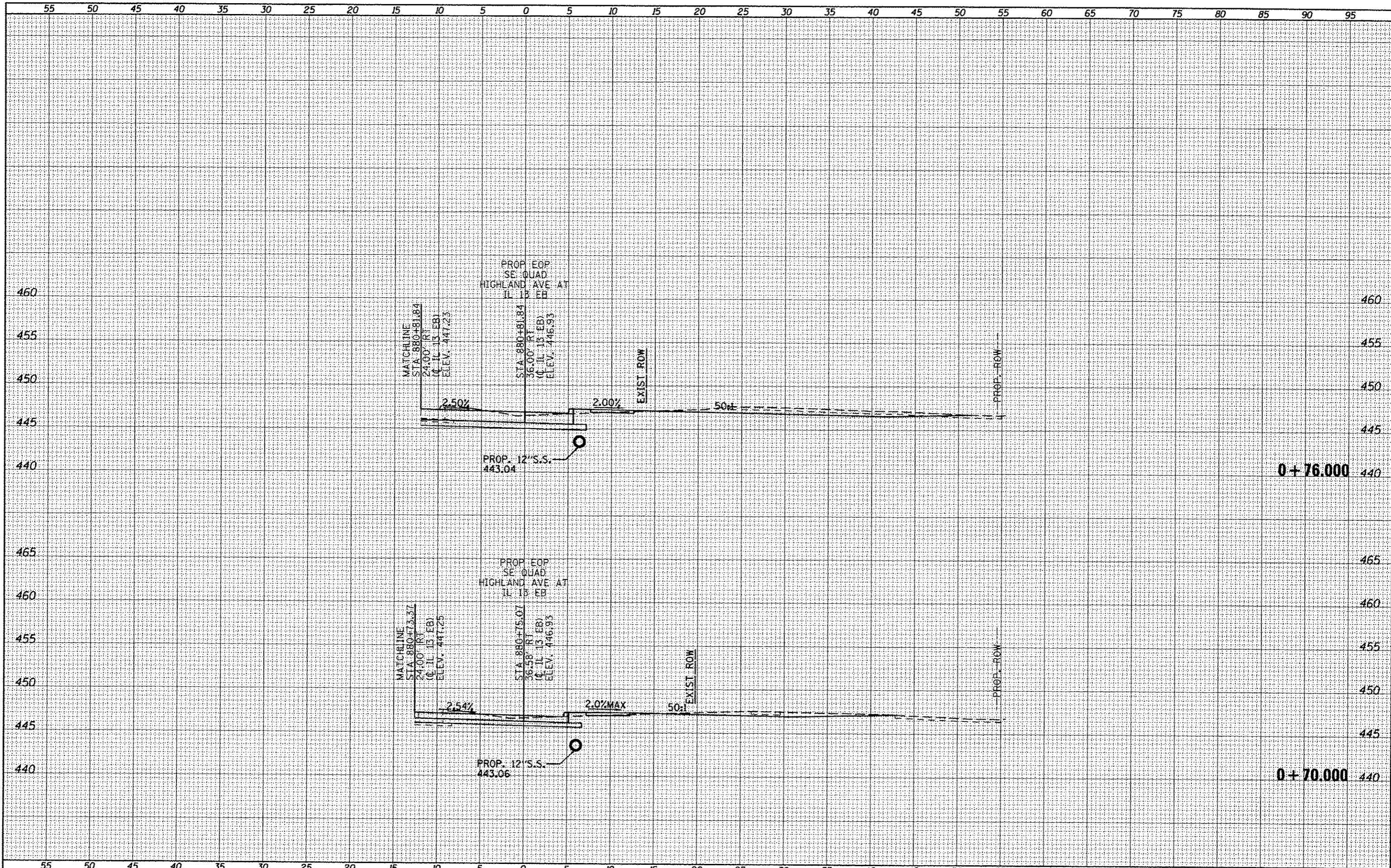
STATE OF ILLINOIS
 DEPARTMENT OF TRANSPORTATION

HIGHLAND AVE SOUTHEAST QUADRANT
 CROSS SECTIONS
 SCALE: SHEET OF SHEETS STA. +50,000 TO STA. +60,000

F.A.P. RTE.	SECTION	COUNTY	TOTAL SHEETS	SHEET NO.
331	(1X-1)R-5,RS-3,N-5,TS-4	WILLIAMSON	288	267
CONTRACT NO. 78203				
ILLINOIS FED. AID PROJECT				

FINAL SURVEY	FORWARDED	BY	DATE
NOTE BOOK	PLOTTED		
NO.	TEMPLATE		
	AREA		
	CHECKED		

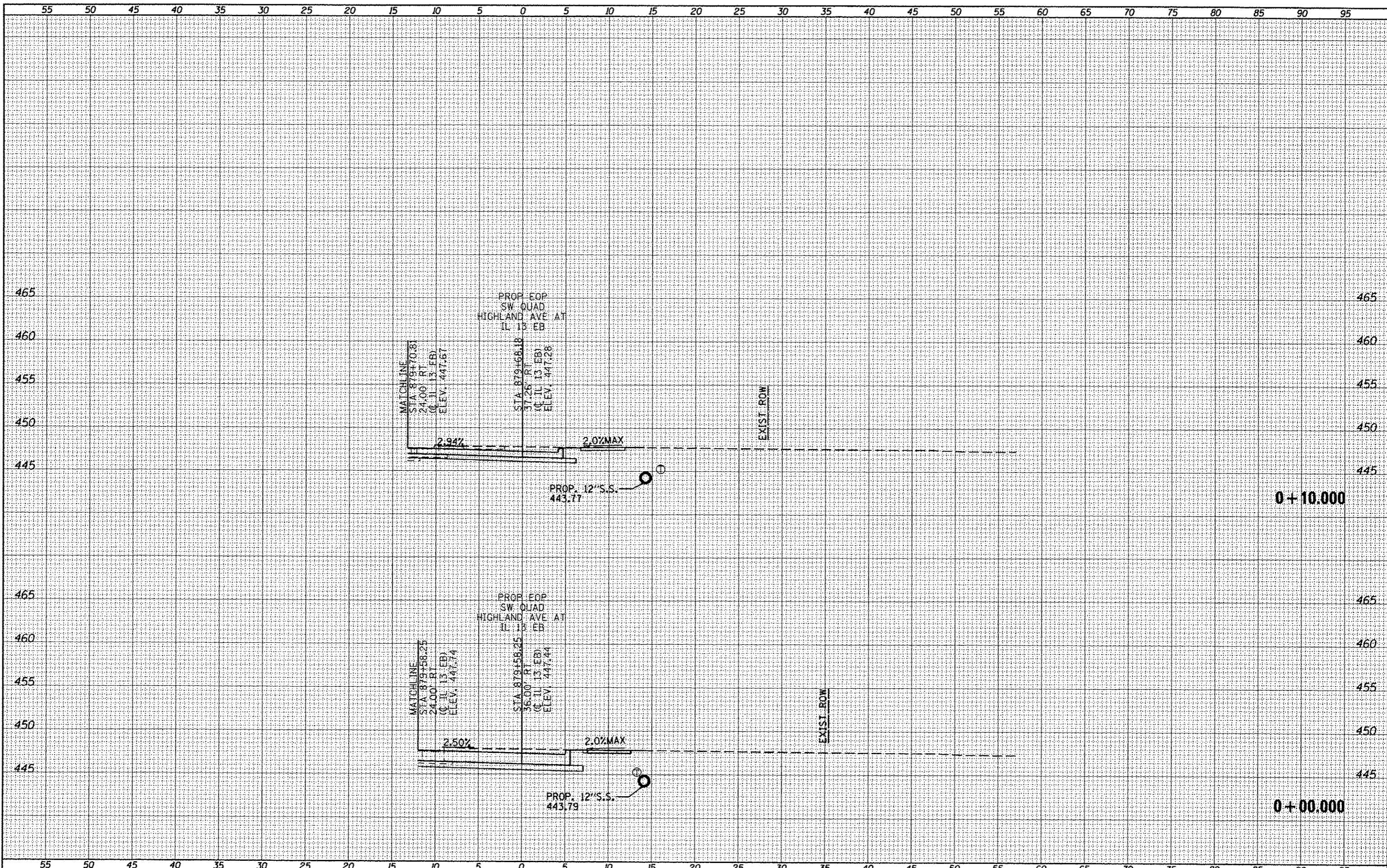
ORIGINAL SURVEY	SURVEYED	BY	DATE
NOTE BOOK	PLOTTED		
NO.	TEMPLATE		
	AREA		
	CHECKED		



FILE NAME =	USER NAME = *USER*	DESIGNED -	REVISED -	STATE OF ILLINOIS DEPARTMENT OF TRANSPORTATION	HIGHLAND AVE SOUTHEAST QUADRANT CROSS SECTIONS		F.A.P. RTE.	SECTION	COUNTY	TOTAL SHEETS	SHEET NO.
or \\pwwork\pwwork\kell\proj\d0184451\78203-ah-t-x	-HghQUADS.dgn	DRAWN -	REVISED -		331	(1X-1R-5,RS-3,N-5,TS-4	WILLIAMSON	288	268		
	PLOT SCALE = 10,0000 / in.	CHECKED -	REVISED -		SCALE:	SHEET	OF	SHEETS	STA. +70,000	TO STA. +76,000	CONTRACT NO. 78203
	PLOT DATE = 5/11/2012	DATE -	REVISED -		ILLINOIS FED. AID PROJECT						

DATE	
BY	
REVISIONS	
NO.	
DATE	
BY	
REVISIONS	
NO.	
DATE	
BY	
REVISIONS	
NO.	
DATE	
BY	
REVISIONS	
NO.	
DATE	
BY	
REVISIONS	
NO.	

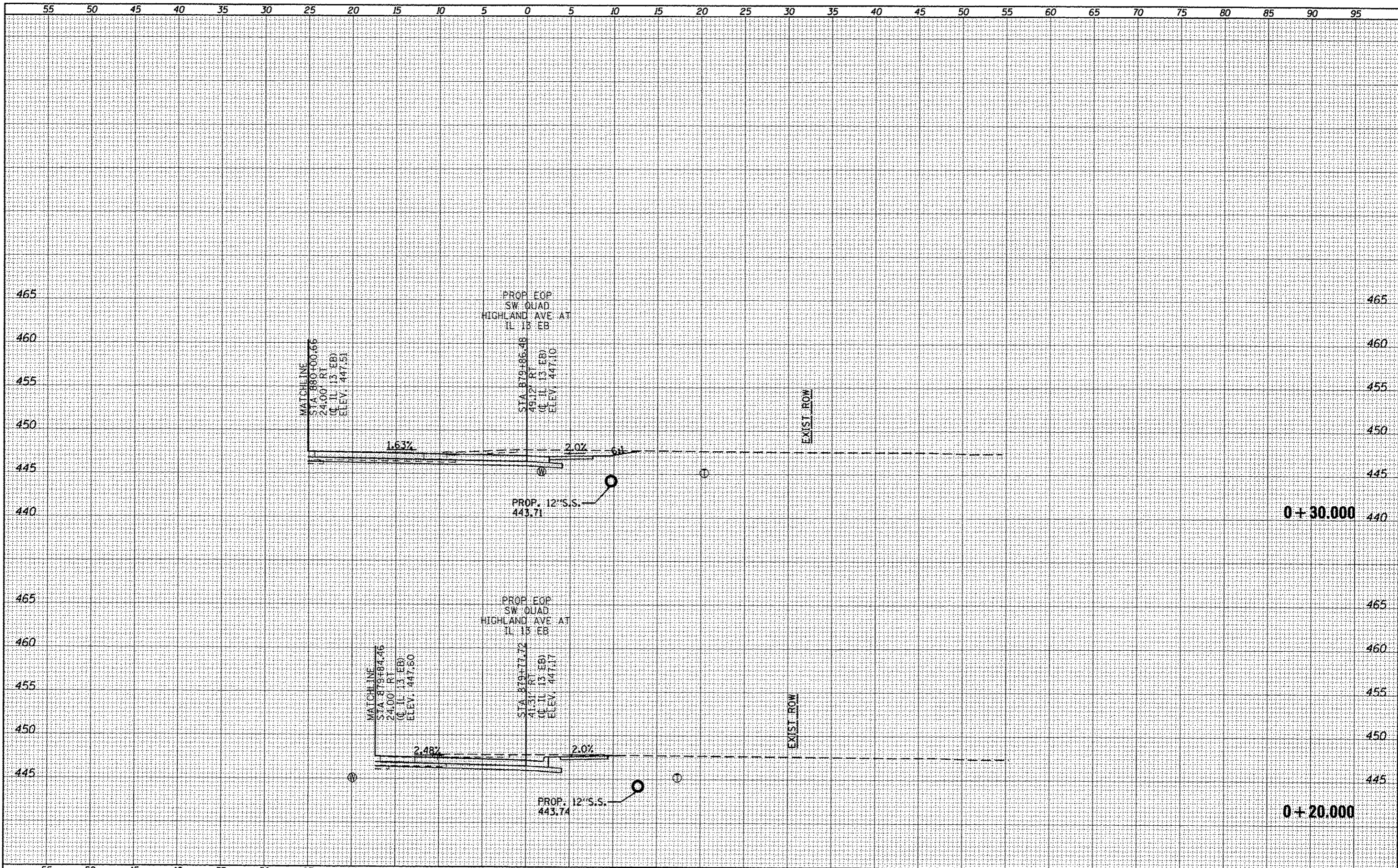
DATE	
BY	
REVISIONS	
NO.	
DATE	
BY	
REVISIONS	
NO.	
DATE	
BY	
REVISIONS	
NO.	
DATE	
BY	
REVISIONS	
NO.	



FILE NAME =	USER NAME = *USER*	DESIGNED -	REVISED -	STATE OF ILLINOIS DEPARTMENT OF TRANSPORTATION	HIGHLAND AVE SOUTHWEST QUADRANT CROSS SECTIONS		F.A.P. RTE.	SECTION	COUNTY	TOTAL SHEETS	SHEET NO.
or:\pwwork\pridot\kellaykd\0104451\78203-sht	HighQUADS.dgn	DRAWN -	REVISED -		331	(1X-1R-5,RS-3,N-5,TS-4	WILLIAMSON	288	269		
PLOT SCALE = 10.0000' / in.	CHECKED -	REVISED -	SCALE:		SHEET	OF	SHEETS	STA. +00.000	TO STA. +10.000	CONTRACT NO. 78203	
PLOT DATE = 5/11/2012	DATE -	REVISED -	ILLINOIS FED. AID PROJECT								

FINISHED	DATE
SURVEY	BY
PLOTTED	
NOTE BOOK	
TEMP. DATE	
AREAS	
CHECKED	
NO.	

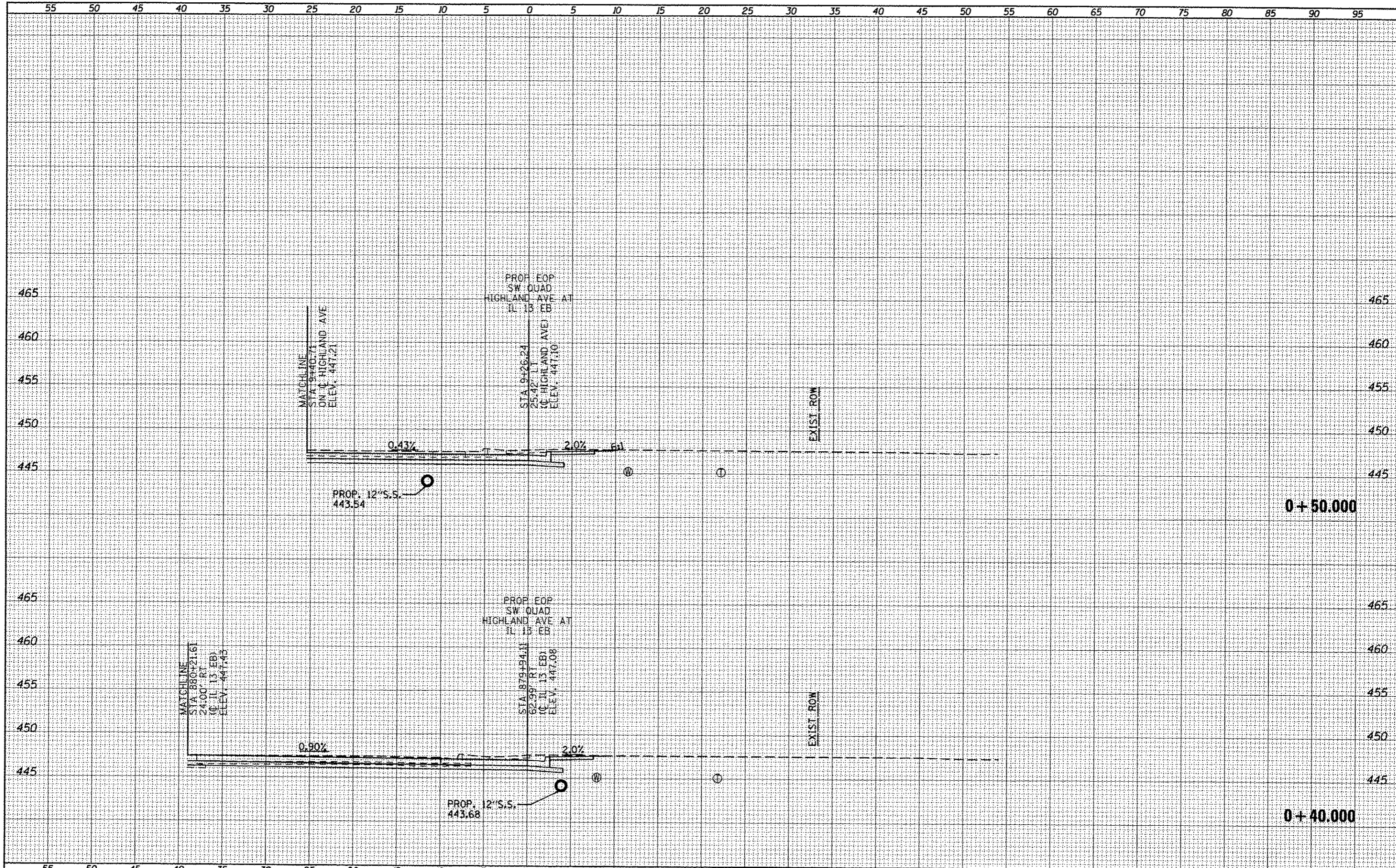
ORIGINAL	DATE
SURVEY	BY
PLOTTED	
NOTE BOOK	
TEMP. DATE	
AREAS	
CHECKED	
NO.	



FILE NAME =	USER NAME = \$USER*	DESIGNED -	REVISED -	STATE OF ILLINOIS DEPARTMENT OF TRANSPORTATION	HIGHLAND AVE SOUTHWEST QUADRANT CROSS SECTIONS	F.A.P. RTE.	SECTION	COUNTY	TOTAL SHEETS	SHEET NO.	
cr:\pw\work\pdsdot\kell\qtd\010445\178203-ahc\HighQuadS.dgn	PLLOT SCALE = 1/8"=20'	DRAWN -	REVISED -			331	(IX-DR-5,RS-3,N-5,TS-4	WILLIAMSON	288	270	
PLLOT DATE = 5/11/2012	DATE -	CHECKED -	REVISED -			CONTRACT NO. 78203		ILLINOIS FED. AID PROJECT			
		DATE -	REVISED -			SCALE:	SHEET OF SHEETS	STA. +20,000 TO STA. +30,000			

DATE	
BY	
FINAL SURVEY	
DATE	
BY	
NOTE BOOK NO.	
AREAS CHECKED	

DATE	
BY	
ORIGINAL SURVEY	
DATE	
BY	
NOTE BOOK NO.	
AREAS CHECKED	



FILE NAME =
 o:\pw\work\pudot\kaj\ekd\018451\70203-ah-

USER NAME = #USER#
 HighROADS.dgn
 PLOT SCALE = 10.0000 / in.
 PLOT DATE = 5/11/2012

DESIGNED -
 DRAWN -
 CHECKED -
 DATE -

REVISED -
 REVISED -
 REVISED -
 REVISED -

STATE OF ILLINOIS
 DEPARTMENT OF TRANSPORTATION

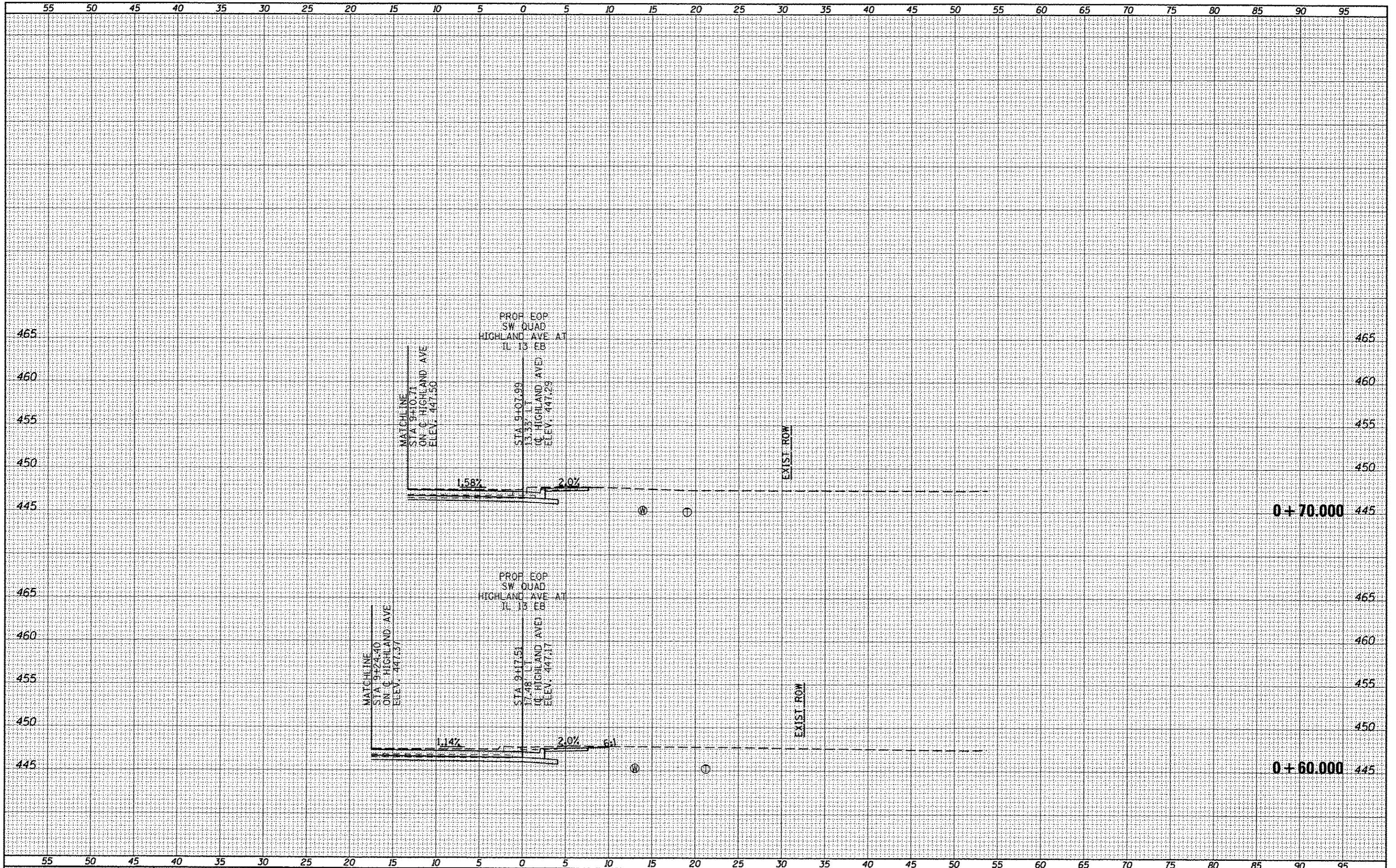
HIGHLAND AVE SOUTHWEST QUADRANT
 CROSS SECTIONS

SCALE: SHEET OF SHEETS STA. +40.000 TO STA. +50.000

F.A.P. RTE.	SECTION	COUNTY	TOTAL SHEETS	SHEET NO.
331	(IX-1R-5,RS-3,N-5,TS-4	WILLIAMSON	288	271
CONTRACT NO. 78203			ILLINOIS FED. AID PROJECT	

DATE	
BY	
STARTED	
STOPPED	
TEMPLATES	
NOTE BOOK	
AREAS	
AREAS CHECKED	

DATE	
BY	
STARTED	
STOPPED	
TEMPLATES	
NOTE BOOK	
AREAS	
AREAS CHECKED	



FILE NAME =	USER NAME = #USER#
o:\p\work\p\dot\k\k\l\l\k\k\d\0184451\78283-sh-	HighQUNDS.dgn
	PLOT SCALE = 18.8888' / in.
	PLOT DATE = 5/11/2012

DESIGNED -	REVISED -
DRAWN -	REVISED -
CHECKED -	REVISED -
DATE -	REVISED -

DESIGNED -	REVISED -
DRAWN -	REVISED -
CHECKED -	REVISED -
DATE -	REVISED -

**STATE OF ILLINOIS
DEPARTMENT OF TRANSPORTATION**

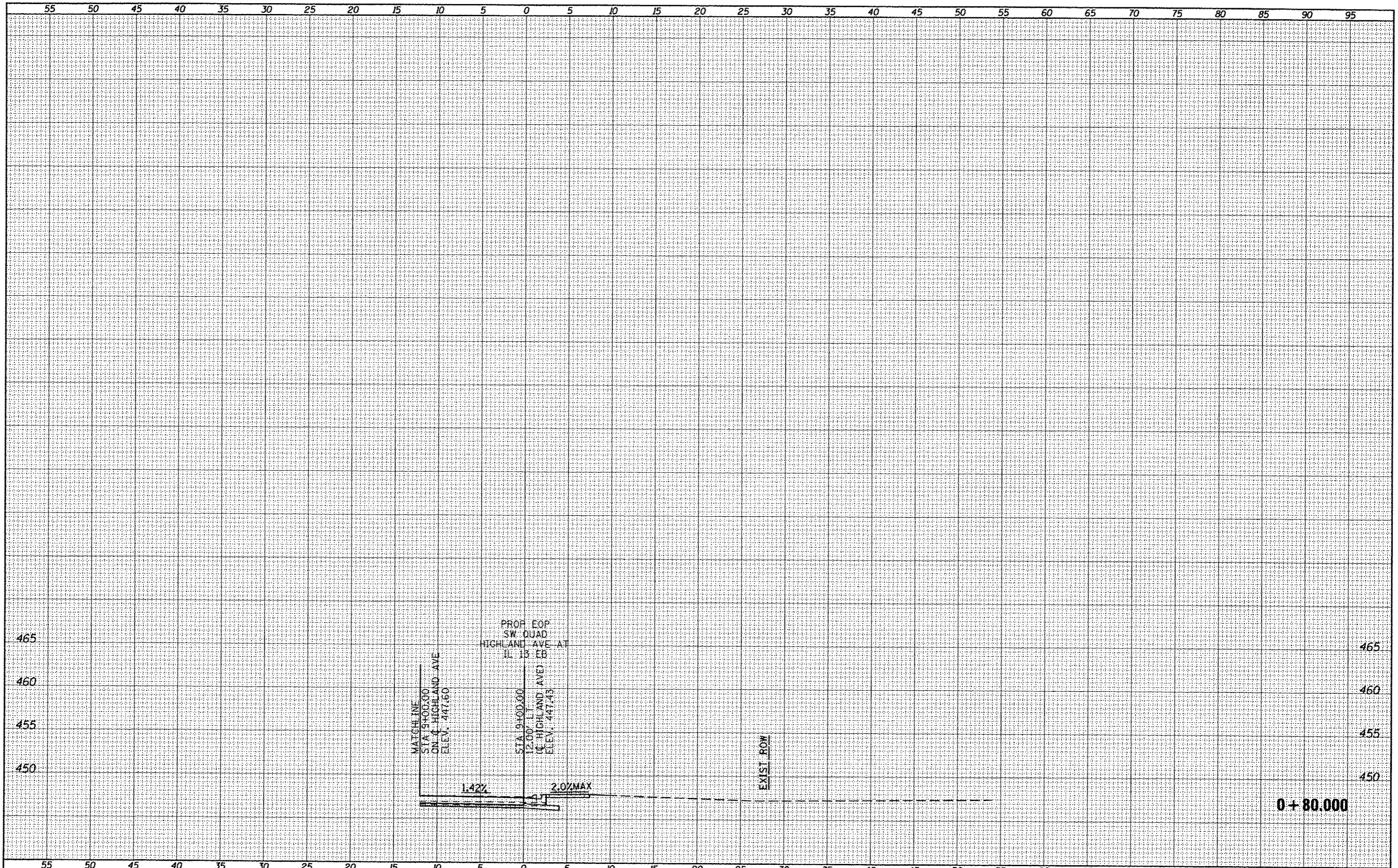
**HIGHLAND AVE SOUTHWEST QUADRANT
CROSS SECTIONS**

SCALE: SHEET OF SHEETS STA. +60,000 TO STA. +70,000

F.A.P. RTE.	SECTION	COUNTY	TOTAL SHEETS	SHEET NO.
331	(1X-1R-5,RS-3,N-5,TS-4	WILLIAMSON	288	272
				CONTRACT NO. 78203
ILLINOIS FED. AID PROJECT				

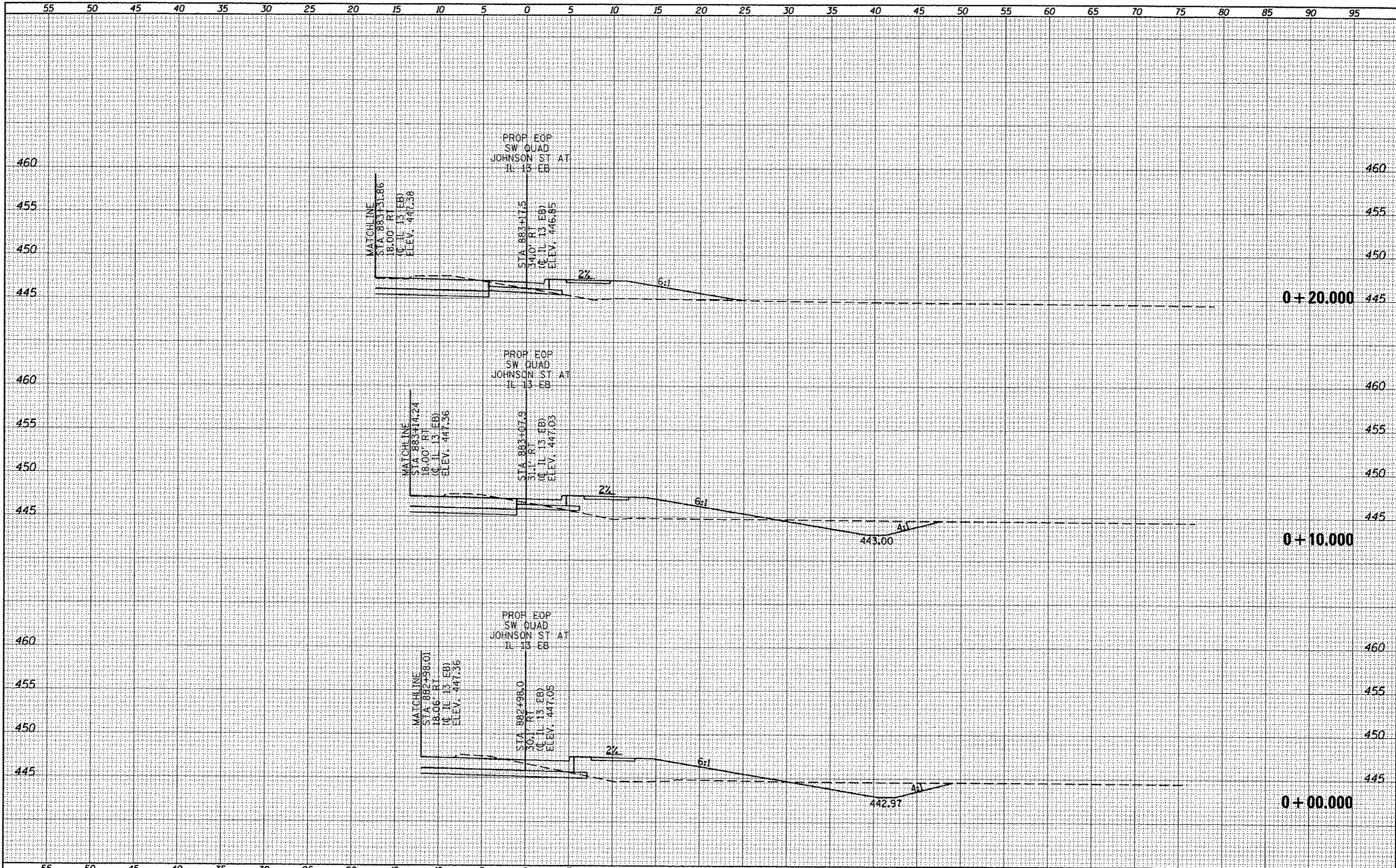
DATE	
BY	
DESIGNED	
PLOTTED	
NOTE BOOK	
TEMP. AREA	
NO.	

DATE	
BY	
DESIGNED	
PLOTTED	
NOTE BOOK	
TEMP. AREA	
NO.	



DATE	
BY	
FINAL SURVEY	SURVEY
NOTE BOOK	NOTE BOOK
NO.	NO.
AREAS CHECKED	AREAS CHECKED

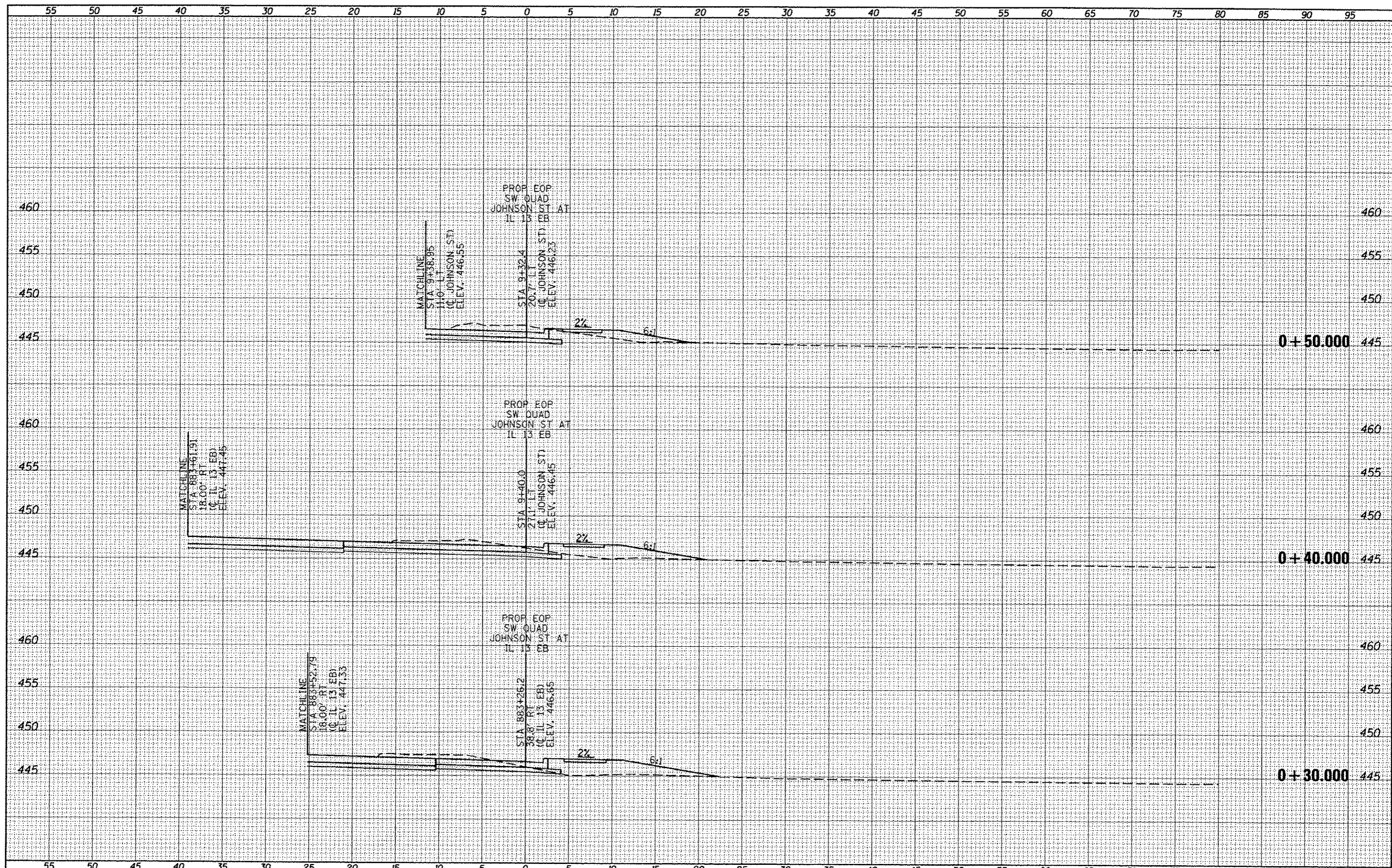
DATE	
BY	
ORIGINAL SURVEY	SURVEY
NOTE BOOK	NOTE BOOK
NO.	NO.
AREAS CHECKED	AREAS CHECKED



FILE NAME -	USER NAME = #USER*	DESIGNED -	REVISED -	STATE OF ILLINOIS DEPARTMENT OF TRANSPORTATION	JOHNSON ST SOUTHWEST QUADRANT CROSS SECTIONS	F.A.P. RTE.	SECTION	COUNTY	TOTAL SHEETS	SHEET NO.	
c:\pw\work\pwidot\kellgk\d018445\178203.sht	Johnson0405.dgn	DRAWN -	REVISED -			331	(IX-UR-5,RS-3,N-5,TS-4	WILLIAMSON	288	274	
		CHECKED -	REVISED -			CONTRACT NO. 78203					
		DATE -	REVISED -			[ILLINOIS] FED. AID PROJECT					

FINAL SURVEY	DATE
SAVED	
PLOTTED	
NOTE BOOK	
AREAS CHECKED	
NO.	

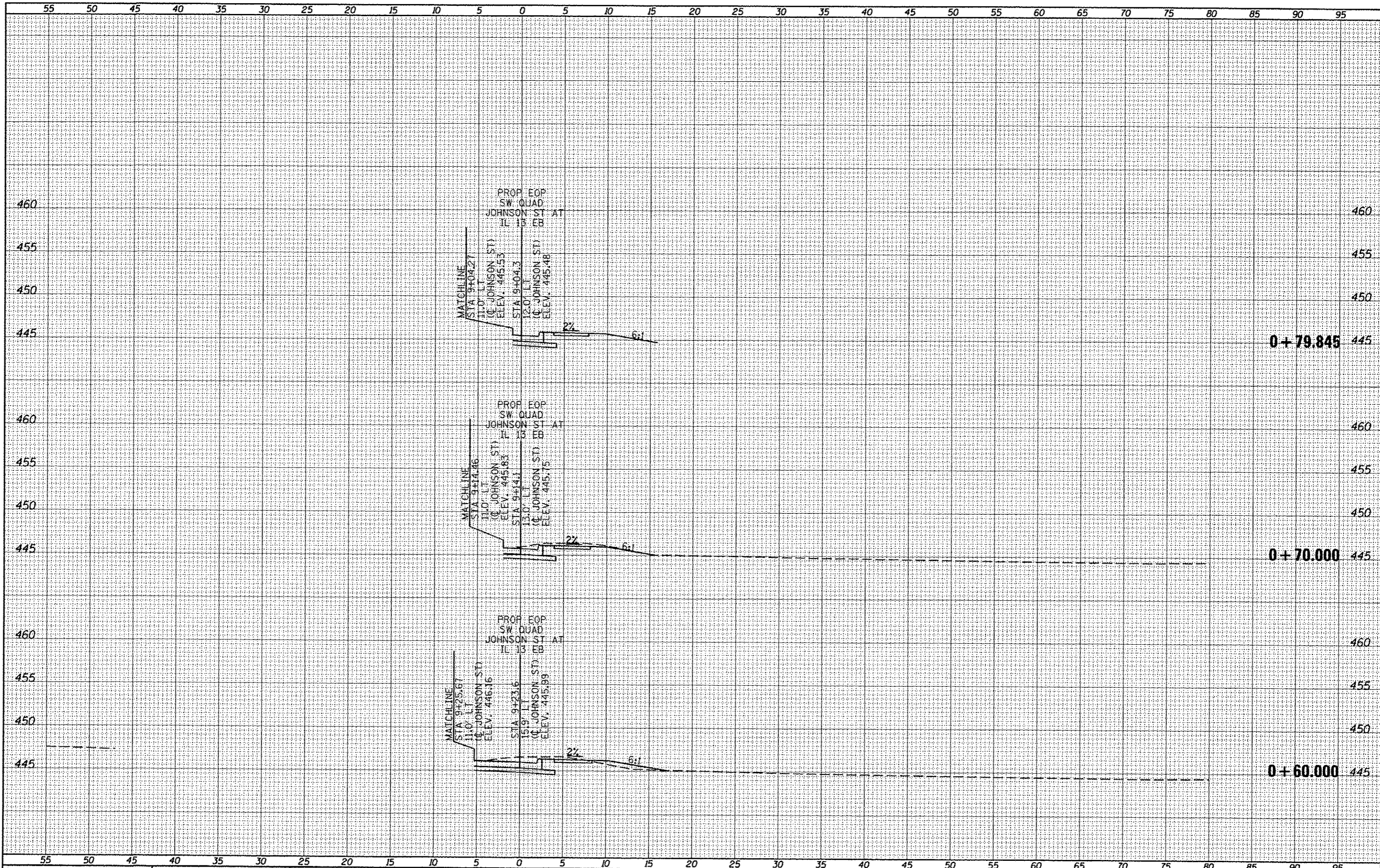
ORIGINAL SURVEY	DATE
SAVED	
PLOTTED	
NOTE BOOK	
AREAS CHECKED	
NO.	



FILE NAME =	USER NAME = *USER*	DESIGNED -	REVISED -	STATE OF ILLINOIS DEPARTMENT OF TRANSPORTATION	JOHNSON ST SOUTHWEST QUADRANT CROSS SECTIONS	F.A.P. RTE.	SECTION	COUNTY	TOTAL SHEETS	SHEET NO.
c:\pwwork\pwwork\kellyk\d0104451\70283-ah-	JohnsonQUADS.dgn	DRAWN -	REVISED -			331	(IX-1R-5,RS-3,N-5,TS-4	WILLIAMSON	288	275
PLOT SCALE = 10,0000 / 11.		CHECKED -	REVISED -			CONTRACT NO. 78203		ILLINOIS FED. AID PROJECT		
PLOT DATE = 5/11/2012		DATE -	REVISED -			SCALE:	SHEET OF SHEETS	STA. +30.000 TO STA. +50.000		

DATE	
BY	
FINAL SURVEY	
SURVEYED	
NOTE BOOK	
TEMP. PLATE	
AREAS	
AREAS CHECKED	

DATE	
BY	
ORIGINAL SURVEY	
SURVEYED	
NOTE BOOK	
TEMP. PLATE	
AREAS	
AREAS CHECKED	



FILE NAME: c:\pwwork\pwwork\kellyh\ad018445\170203-ah1.dwg
 USER NAME: USER*
 PLDT SCALE: 10.0000 / in.
 PLDT DATE: 5/11/2012

DESIGNED -
 DRAWN -
 CHECKED -
 DATE -

REVISED -
 REVISED -
 REVISED -
 REVISED -

REVISED -
 REVISED -
 REVISED -
 REVISED -

**STATE OF ILLINOIS
 DEPARTMENT OF TRANSPORTATION**

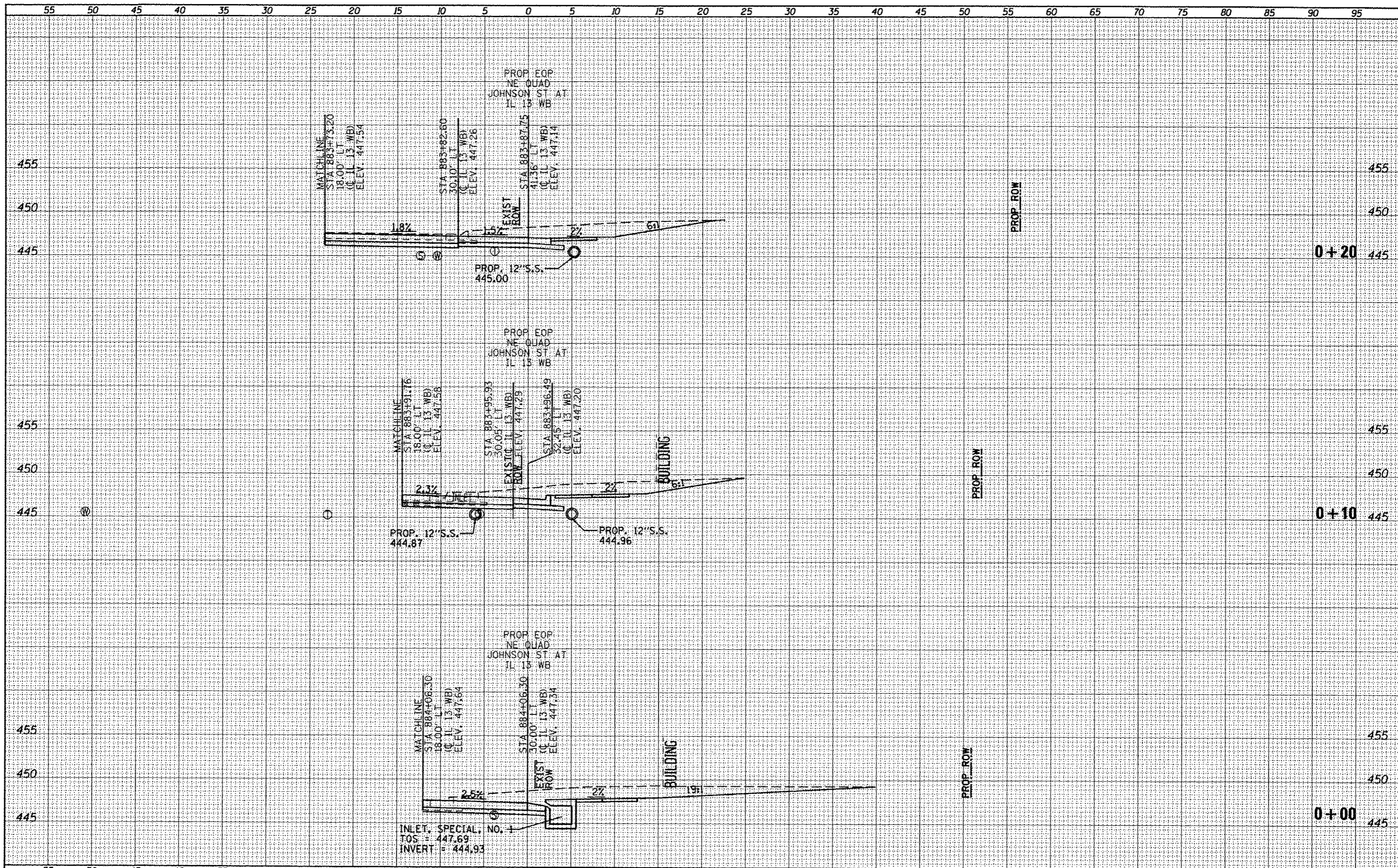
**JOHNSON ST SOUTHWEST QUADRANT
 CROSS SECTIONS**

SCALE: SHEET OF SHEETS STA. +60.000 TO STA. +79.845

F.A.P. RTE.	SECTION	COUNTY	TOTAL SHEETS	SHEET NO.
331	(1X-1R-5,RS-3,N-5,TS-4	WILLIAMSON	288	276
CONTRACT NO. 78203			ILLINOIS FED. AID PROJECT	

BY	DATE
DESIGNED	PLOTTED
NOTE BOOK	TEMP. DATE
AREAS	CHECKED
NO.	

BY	DATE
DESIGNED	PLOTTED
NOTE BOOK	TEMP. DATE
AREAS	CHECKED
NO.	



FILE NAME =
 c:\pwwork\p\dot\kellaykd\0010445\178203-shb1.dwg

USER NAME = #USER*
 JohnsonQUADS.dgn
 PLOT SCALE = 1/8"=1'-0"
 PLOT DATE = 5/11/2012

DESIGNED -
 DRAWN -
 CHECKED -
 DATE -

REVISED -
 REVISED -
 REVISED -
 REVISED -

STATE OF ILLINOIS
 DEPARTMENT OF TRANSPORTATION

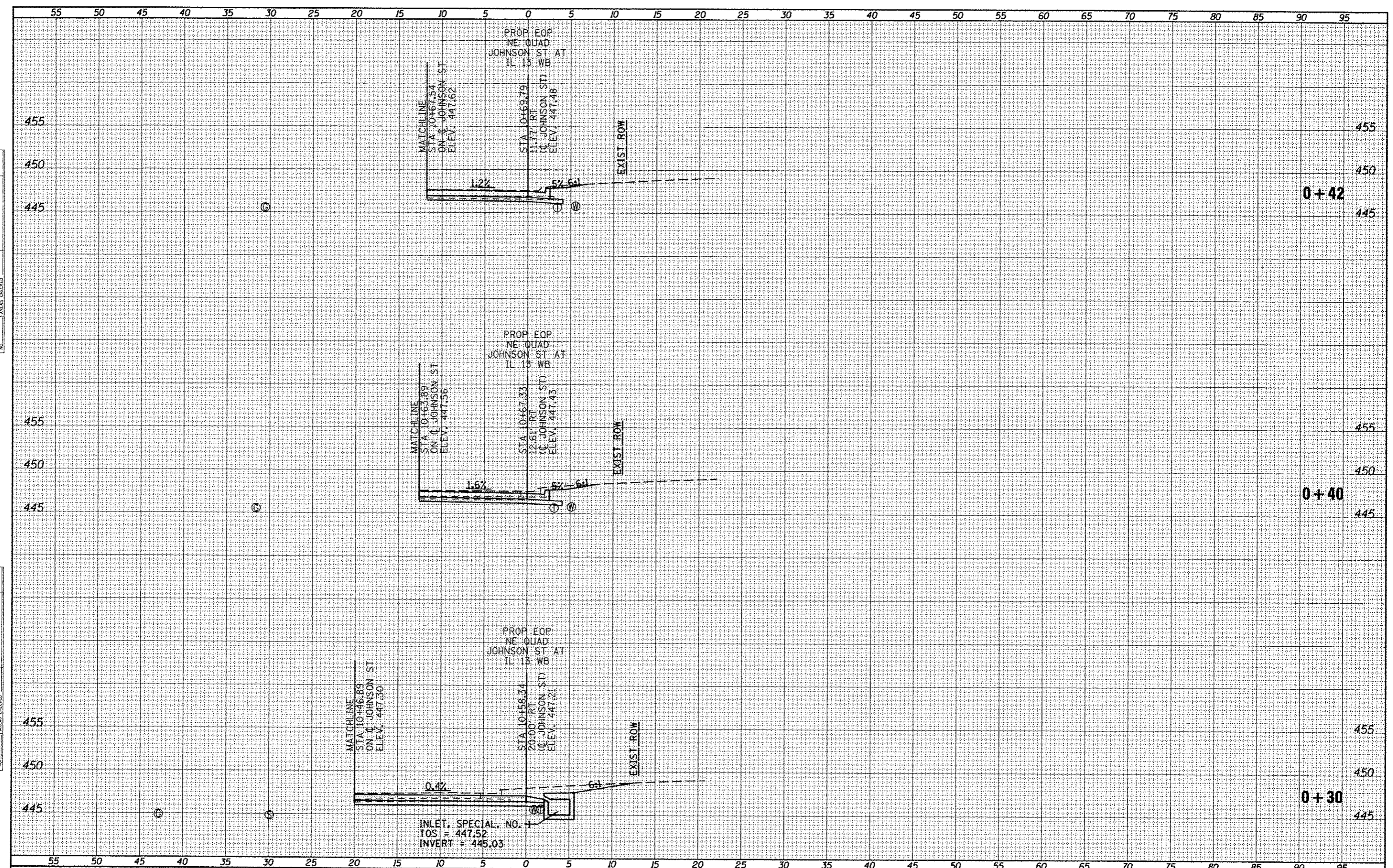
JOHNSON ST NORTHEAST QUADRANT
 CROSS SECTIONS

SCALE: 1"=5'
 SHEET NO. OF SHEETS STA. +00 TO STA. +20

P.A.P. RTE.	SECTION	COUNTY	TOTAL SHEETS	SHEET NO.
331	(IX-DR-5,RS-3,N-5,TS-4	WILLIAMSON	288	277
CONTRACT NO. 78203			ILLINOIS FED. AID PROJECT	

DATE	
BY	
FINAL SURVEY	
SURVEY PLOTTED	
NOTE BOOK	
AREAS CHECKED	

DATE	
BY	
ORIGINAL SURVEY	
SURVEY PLOTTED	
NOTE BOOK	
AREAS CHECKED	



FILE NAME: c:\pwwork\pwwork\kallay\cd\0104451\78283-shr-JohnsonQUADS.dgn

USER NAME: USER

PLOT SCALE: 10,0000' / in.

PLOT DATE: 5/11/2012

DESIGNED -

DRAWN -

CHECKED -

DATE -

REVISED -

REVISED -

REVISED -

REVISED -

STATE OF ILLINOIS
DEPARTMENT OF TRANSPORTATION

JOHNSON ST NORTHEAST QUADRANT
CROSS SECTIONS

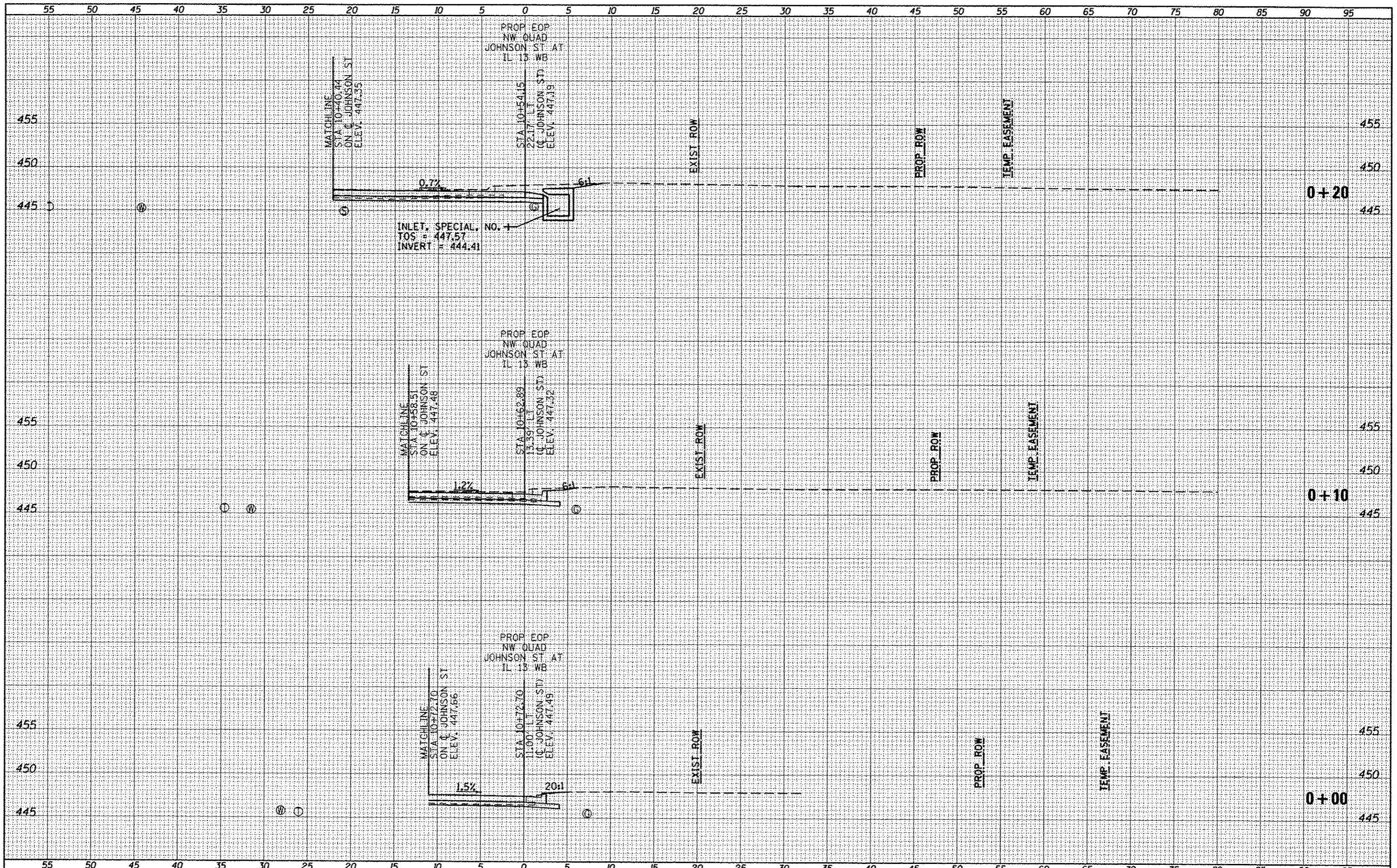
SCALE: 1"=5'

SHEET NO. OF SHEETS STA. +30 TO STA. +42

F.A.P. RTE.	SECTION	COUNTY	TOTAL SHEETS	SHEET NO.
331	(IX-DR-5,RS-3,N-5,TS-4	WILLIAMSON	288	278
CONTRACT NO. 78203				
ILLINOIS FED. AID PROJECT				

FINAL SURVEY	CONVEYED	DATE
NOTE BOOK	PLATED	
NO.	TEMPLATE	
	AREA	
	CREATED	

ORIGINAL SURVEY	CONVEYED	DATE
NOTE BOOK	PLATED	
NO.	TEMPLATE	
	AREA	
	CREATED	



FILE NAME =
 g:\pw_work\p\idat\kellayka\2014451\78203-sh1.dwg

USER NAME = WJGERS*
 -JohnsonDWG.dgn
 PLOT SCALE = 1/8"=1'-0"
 PLOT DATE = 5/11/2012

DESIGNED -
 DRAWN -
 CHECKED -
 DATE -

REVISED -
 REVISED -
 REVISED -
 REVISED -

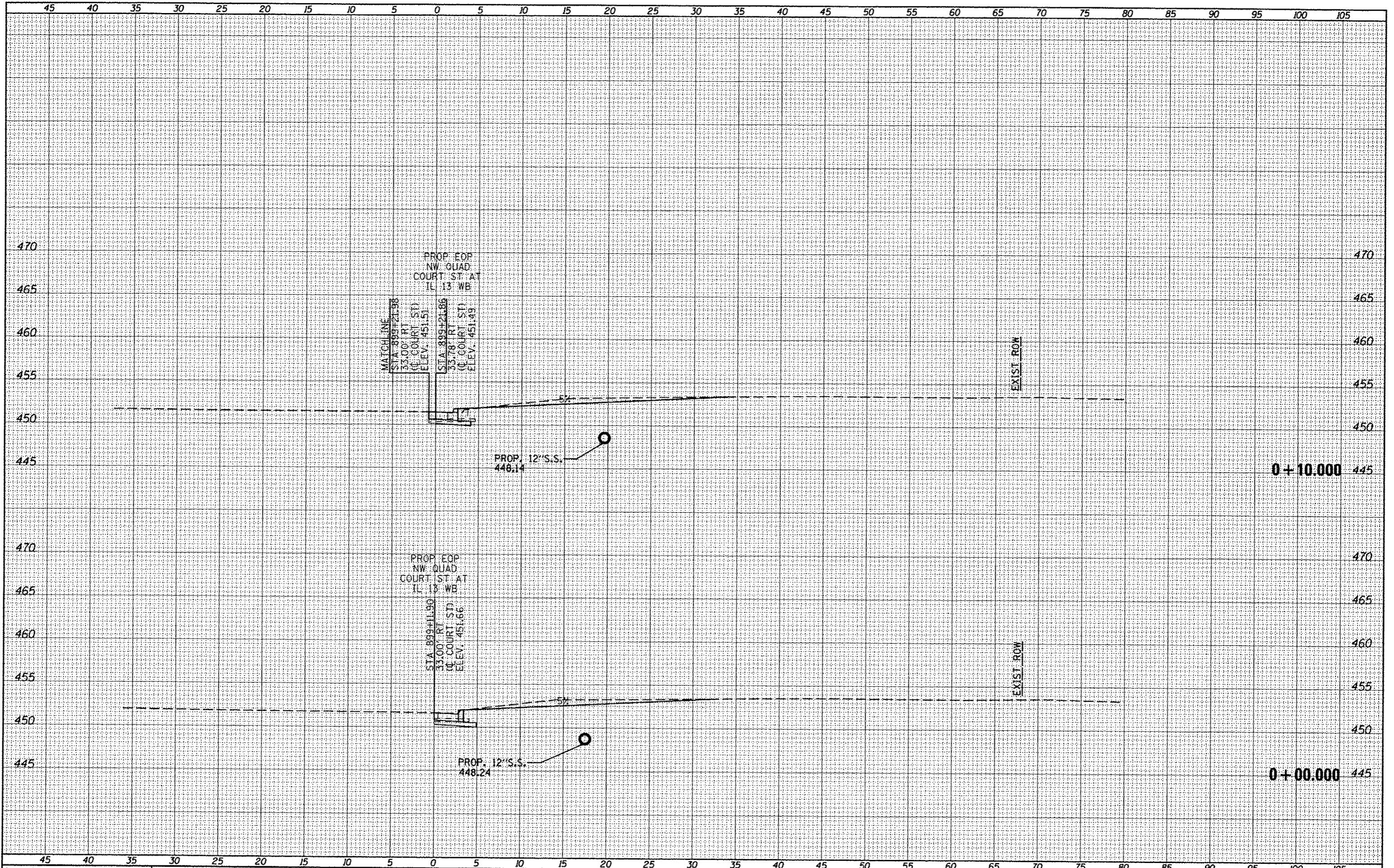
**STATE OF ILLINOIS
 DEPARTMENT OF TRANSPORTATION**

**JOHNSON ST NORTHWEST QUADRANT
 CROSS SECTIONS**
 SCALE: 1"=5'
 SHEET NO. OF SHEETS STA. +00 TO STA. +20

F.A.P. RTE.	SECTION	COUNTY	TOTAL SHEETS	SHEET NO.
331	(1X-DR-5,RS-3,N-5,TS-4	WILLIAMSON	288	279
CONTRACT NO. 78203			ILLINOIS FED. AID PROJECT	

DATE	
BY	
FINAL SURVEY	
SURVEYED	
NOTE BOOK	
TEMPLATE	
AREAS	
AREAS CHECKED	

DATE	
BY	
ORIGINAL SURVEY	
SURVEYED	
NOTE BOOK	
TEMPLATE	
AREAS	
AREAS CHECKED	



FILE NAME : c:\pwwork\pwwork\kellykd\09445\178203-ht-
 USER NAME : *USER*
 PLOT SCALE = 10.0000 / in.
 PLOT DATE = 5/11/2012

DESIGNED -
 DRAWN -
 CHECKED -
 DATE -

REVISED -
 REVISED -
 REVISED -
 REVISED -

STATE OF ILLINOIS
 DEPARTMENT OF TRANSPORTATION

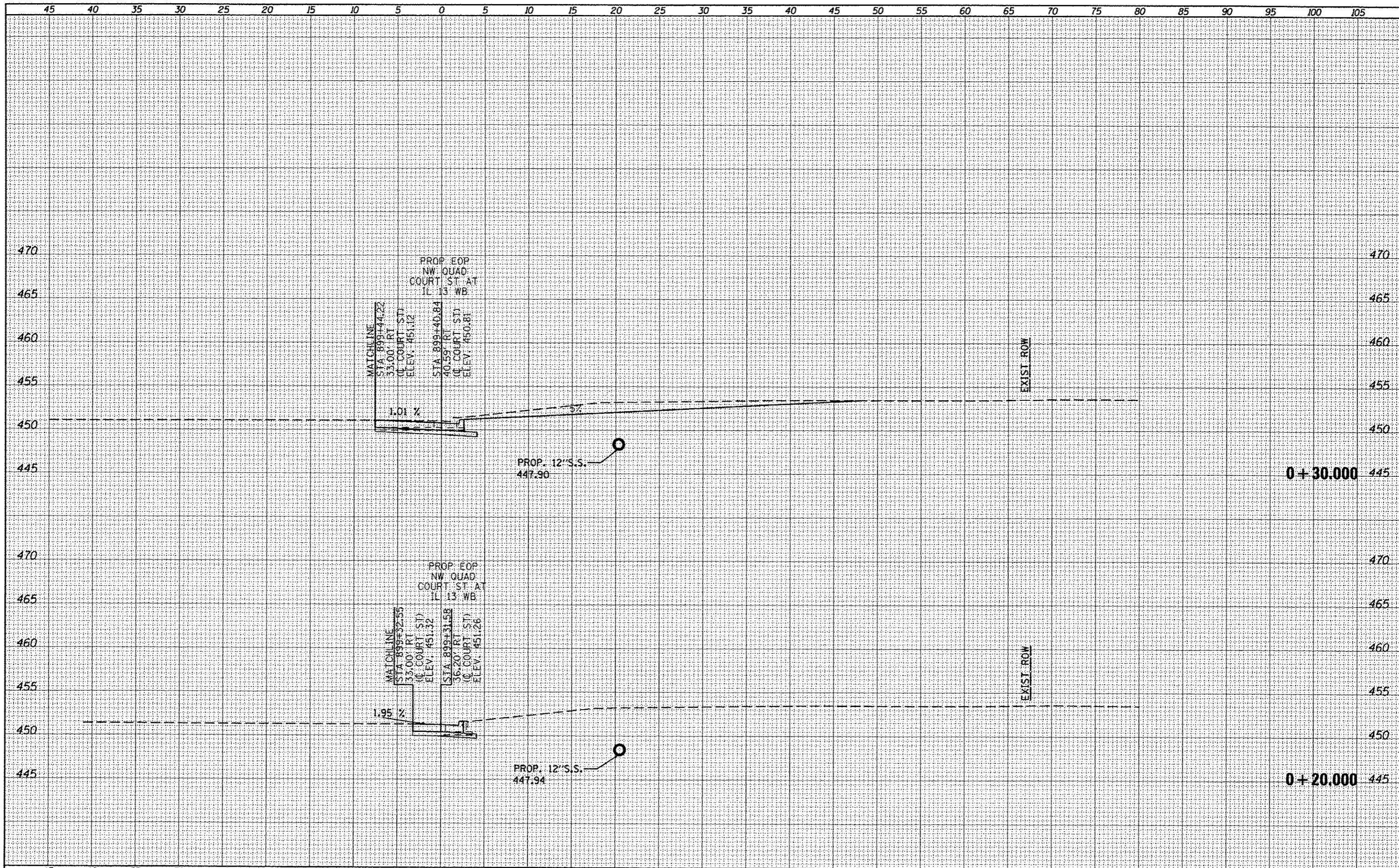
COURT ST (IL 37) NORTHWEST QUADRANT
 CROSS SECTIONS
 SCALE: SHEET OF SHEETS STA. +00.000 TO STA. +10.000

F.A.P. RTE.	SECTION	COUNTY	TOTAL SHEETS	SHEET NO.
331	(1X-1R-5,RS-3,N-5,TS-4	WILLIAMSON	288	281
CONTRACT NO. 78203			ILLINOIS FED. AID PROJECT	

ILLINOIS FED. AID PROJECT

DATE	
BY	
FINAL SURVEY	
SURVEYED	
PLOTTED	
TEMPLATE	
NOTE BOOK	
AREAS	
AREAS CHECKED	

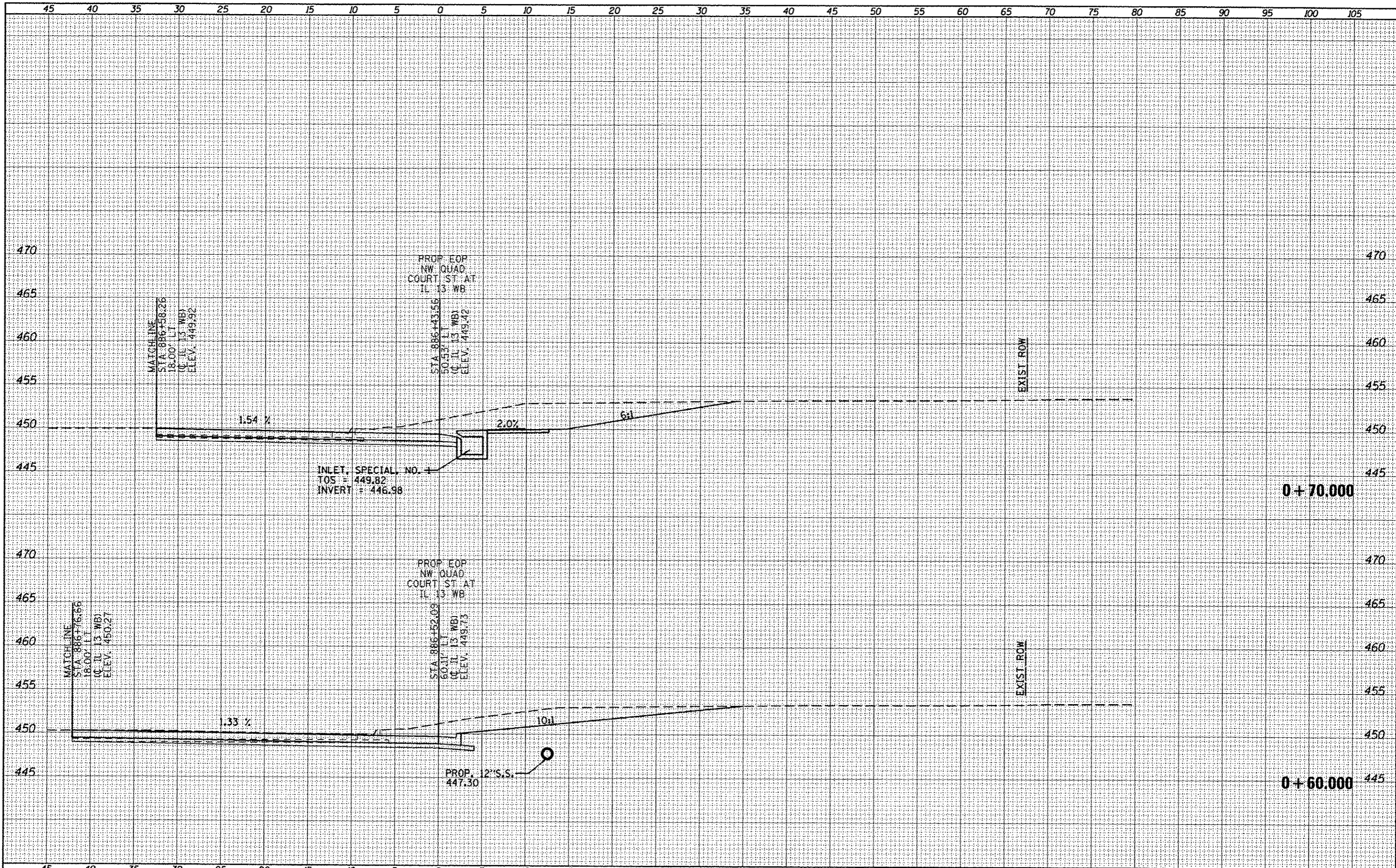
DATE	
BY	
ORIGINAL SURVEY	
SURVEYED	
PLOTTED	
TEMPLATE	
NOTE BOOK	
AREAS	
AREAS CHECKED	



FILE NAME =	USER NAME = #USER*	DESIGNED -	REVISED -	STATE OF ILLINOIS DEPARTMENT OF TRANSPORTATION	COURT ST (IL 37) NORTHWEST QUADRANT CROSS SECTIONS	F.A.P. R.T.E.	SECTION	COUNTY	TOTAL SHEETS	SHEET NO.
a:\pwwork\pwwork\kollajk\d018445\178203-shr	-Court@QUADS.dgn	DRAWN -	REVISED -			331	(1X-1R-5,R5-3,N-5,TS-4	WILLIAMSON	288	282
PLT SCALE = 10,0000' / in.	PLT DATE = 5/11/2012	CHECKED -	REVISED -			SCALE: SHEET OF SHEETS STA. +20,000 TO STA. +30,000		CONTRACT NO. 78203		
		DATE -	REVISED -			ILLINOIS FED. AID PROJECT				

DATE	
BY	
FINAL SURVEY	
REVISIONS	
NO.	
DATE	
BY	
FINAL SURVEY	
REVISIONS	
NO.	
DATE	
BY	
FINAL SURVEY	
REVISIONS	
NO.	

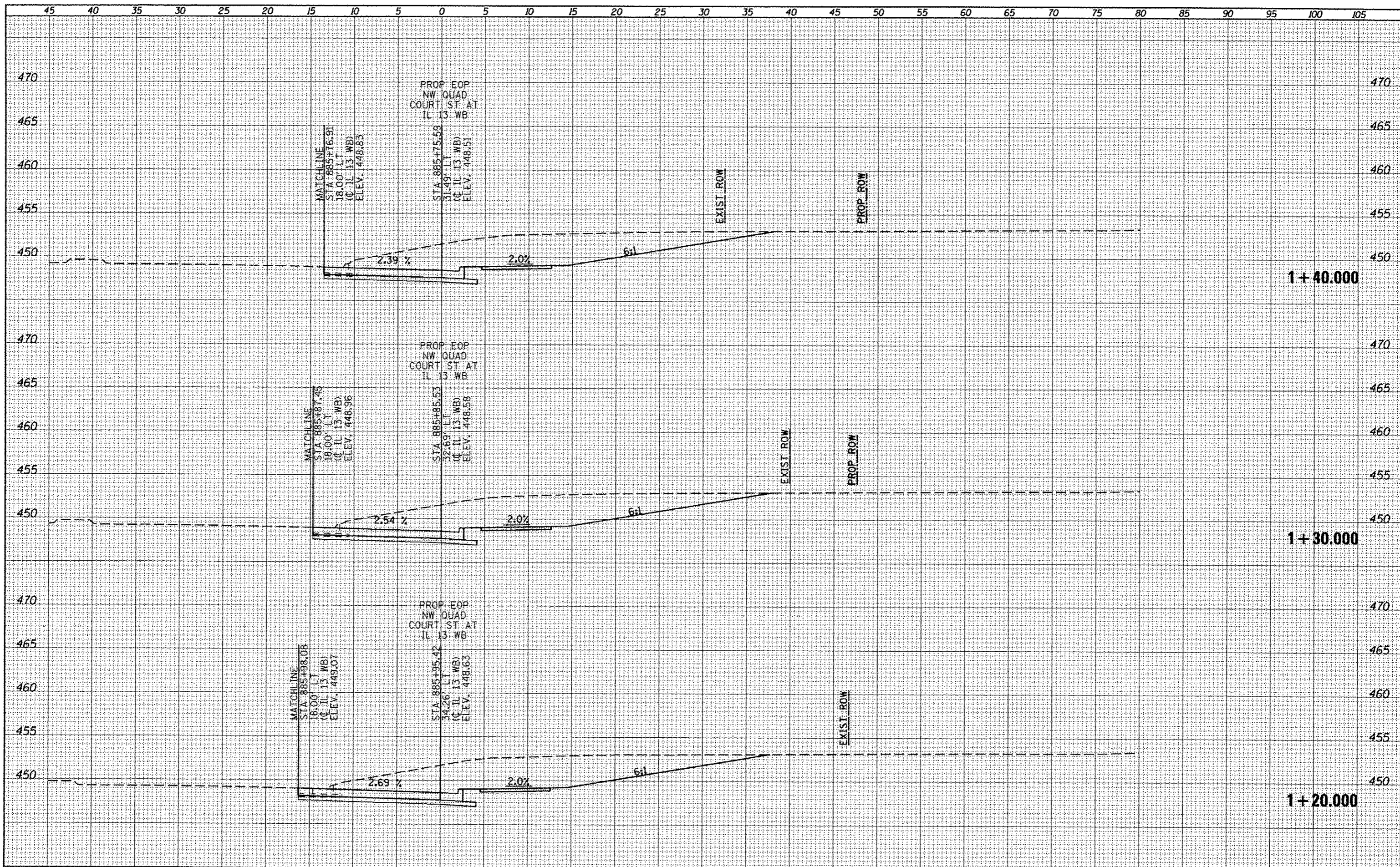
DATE	
BY	
FINAL SURVEY	
REVISIONS	
NO.	
DATE	
BY	
FINAL SURVEY	
REVISIONS	
NO.	
DATE	
BY	
FINAL SURVEY	
REVISIONS	
NO.	



FILE NAME =	USER NAME = *USER*	DESIGNED -	REVISED -	STATE OF ILLINOIS DEPARTMENT OF TRANSPORTATION	COURT ST (IL 37) NORTHWEST QUADRANT CROSS SECTIONS	F.A.P. RTE.	SECTION	COUNTY	TOTAL SHEETS	SHEET NO.	
ci:\pw\work\pmdot\kellay\cd\018445\178283-sh1-	~Court\QUADS.dgn	DRAWN -	REVISED -			331	(1X-1R-5,RS-3,N-5,TS-4	WILLIAMSON	288	284	
PLOT SCALE = 1/8,8889' = 1" =		CHECKED -	REVISED -			CONTRACT NO. 78203					
PLOT DATE = 5/11/2012		DATE	REVISED -			ILLINOIS FED. AID PROJECT					

DATE	
BY	
FINAL SURVEY	
REVIEWED	
TEMPLATE	
NOTE BOOK	
AREAS CHECKED	

DATE	
BY	
ORIGINAL SURVEY	
REVIEWED	
TEMPLATE	
NOTE BOOK	
AREAS CHECKED	



FILE NAME =	USER NAME = #USER#	DESIGNED -	REVISED -	F.A.P. RTE.	SECTION	COUNTY	TOTAL SHEETS	SHEET NO.
c:\pwork\pwork\kelly\rd\0104451\78283-shr-CourtQUADS.dgn		DRAWN -	REVISED -	331	1X-1R-5,RS-3,N-5,TS-4	WILLIAMSON	288	287
PLOT SCALE = 10.0000' / 1"		CHECKED -	REVISED -	CONTRACT NO. 78203				
PLOT DATE = 5/11/2012		DATE -	REVISED -	ILLINOIS FED. AID PROJECT				

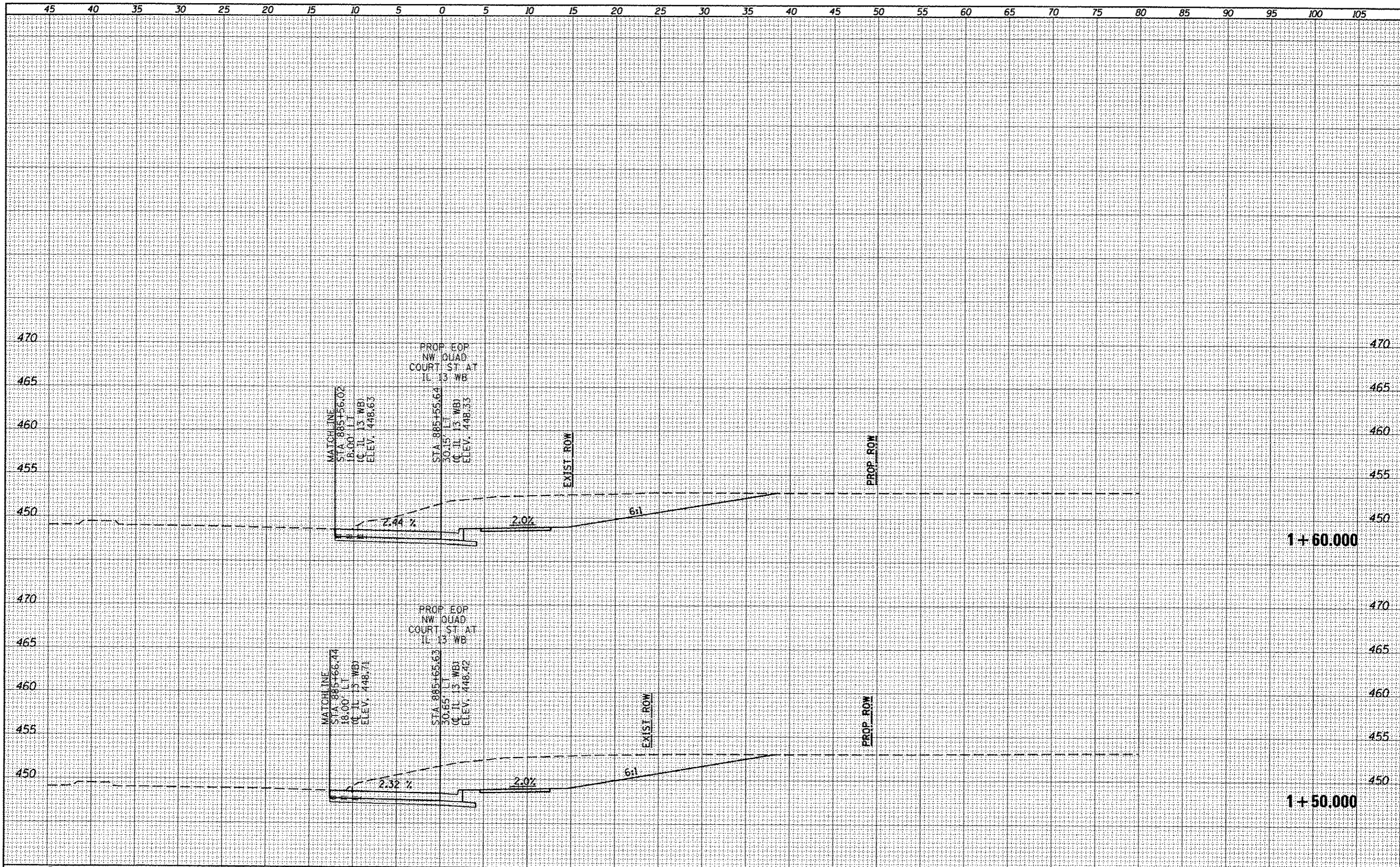
STATE OF ILLINOIS
DEPARTMENT OF TRANSPORTATION

COURT ST (IL 37) NORTHWEST QUADRANT
CROSS SECTIONS

SCALE: SHEET OF SHEETS STA. 1+20,000 TO STA. 1+40,000

DATE	
BY	
SAVED SURVEY	
PLOTTED	
NOTE BOOK	
AREAS CHECKED	

DATE	
BY	
ORIGINAL SURVEY	
PLOTTED	
NOTE BOOK	
AREAS CHECKED	



FILE NAME = c:\pwwork\psidot\kellykd\08104451\78203-ah-
 USER NAME = USER#
 PLOT SCALE = 10.0000' / 1" /
 PLOT DATE = 5/11/2012

DESIGNED -
 DRAWN -
 CHECKED -
 DATE -

REVISED -
 REVISED -
 REVISED -
 REVISED -

STATE OF ILLINOIS
 DEPARTMENT OF TRANSPORTATION

COURT ST (IL 37) NORTHWEST QUADRANT
 CROSS SECTIONS
 SCALE: SHEET OF SHEETS STA. 1+50.000 TO STA. 1+60.000

F.A.P. RTE.	SECTION	COUNTY	TOTAL SHEETS	SHEET NO.
331	(1X-1R-5,RS-3,N-5,TS-4	WILLIAMSON	288	288
CONTRACT NO. 78203			ILLINOIS FED. AID PROJECT	