

PROJECT ENGINEER: NANCY FASIG (217)465-4181

FAP RTE	SECTION	COUNTY	TOTAL SHEET SHEETS NO.
729		VERMILION	298
FED. ROAD DIST. NO.	ILLINOIS	FED. AID PROJECT	
* 36(W,RS-1) & 34Z-2(W,RS)			
CONTRACT #90939			
D-95-032-98			

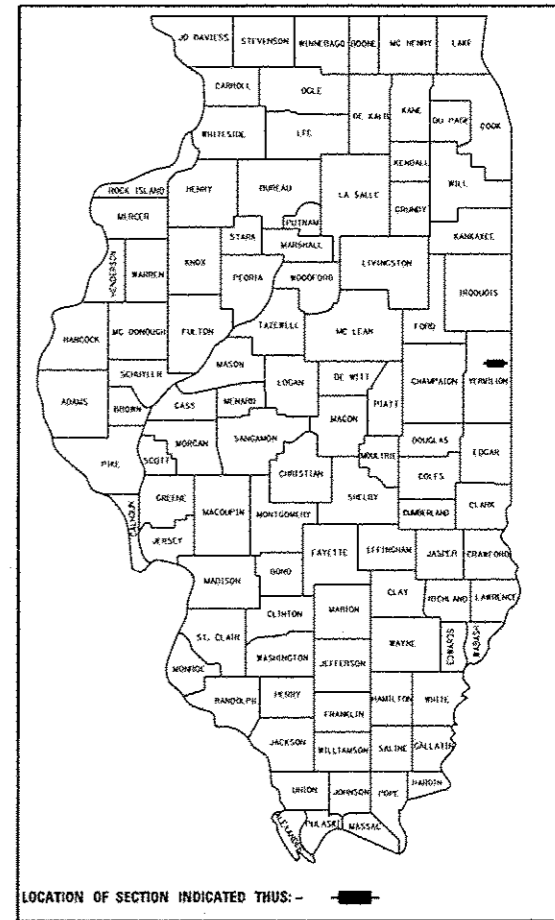
STATE OF ILLINOIS
DEPARTMENT OF TRANSPORTATION
DIVISION OF HIGHWAYS

**PROPOSED
HIGHWAY PLANS**

FAP ROUTE 729 (US 136)
SECTION 36(W,RS-1) & 34Z-2(W,RS)
PROJECT ACF-0729(014)
VERMILION COUNTY
C-95-036-98

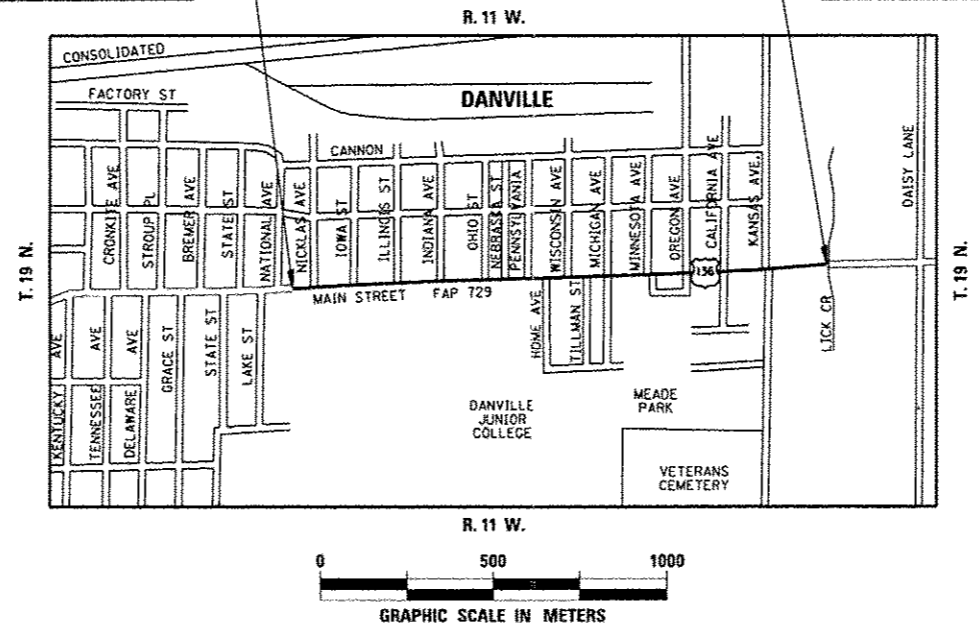
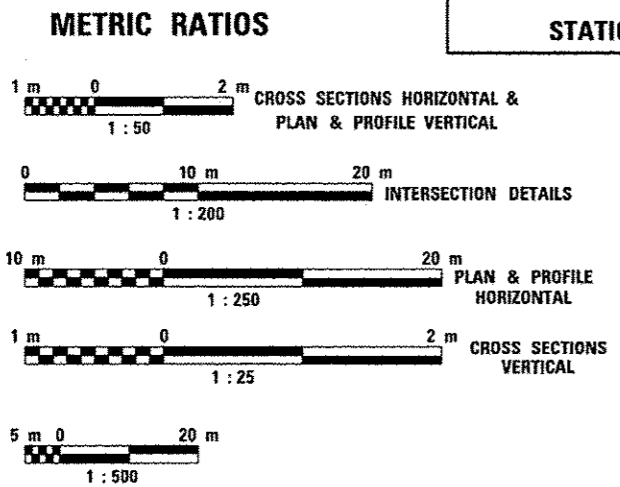
WIDENING AND RESURFACING

FOR INDEX OF SHEETS, SEE SHEET NO. 2
FOR SUMMARY OF QUANTITIES SEE SHEETS 5-21A



SECTION 36(W,RS-1) & 34Z-2(W,RS)
BEGINS
STATION 93 + 951.420

SECTION 36(W,RS-1) & 34Z-2(W,RS)
ENDS
STATION 95 + 484.880



FULL SIZE PLANS HAVE BEEN PREPARED USING STANDARD ENGINEERING SCALES, REDUCED SIZED PLANS WILL NOT CONFORM TO STANDARD SCALES, IN MAKING MEASUREMENTS ON REDUCED PLANS, THE ABOVE SCALES MAY BE USED.

DANVILLE TOWNSHIP - J.U.L.I.E.
JOINT UTILITY LOCATION INFORMATION FOR EXCAVATION
1-800-892-0123

GROSS AND NET LENGTH OF SECTION 36(W,RS-1) & 34Z-2(W,RS) = 1533.460m = 1.533 Km

DESIGN DESIGNATION
2470(10) ARTERIAL 3.75 (B-20)

STATE OF ILLINOIS
DEPARTMENT OF TRANSPORTATION
DIVISION OF HIGHWAYS

SUBMITTED August 17, 2012

Joseph E. Coenwe (KAG)
DEPUTY DIRECTOR OF HIGHWAYS, REGION ENGINEER

October 5, 2012
John D. Baranzelli, P.E.
acting ENGINEER OF DESIGN AND ENVIRONMENT

October 5, 2012
William F. Frey, Jr.
acting DIRECTOR OF HIGHWAYS, CHIEF ENGINEER

**PRINTED BY THE AUTHORITY
OF THE STATE OF ILLINOIS**

ct:\p_m-wor-k\p_m\dot\coombess\4231324\120223_2011.dgn
8/17/2012