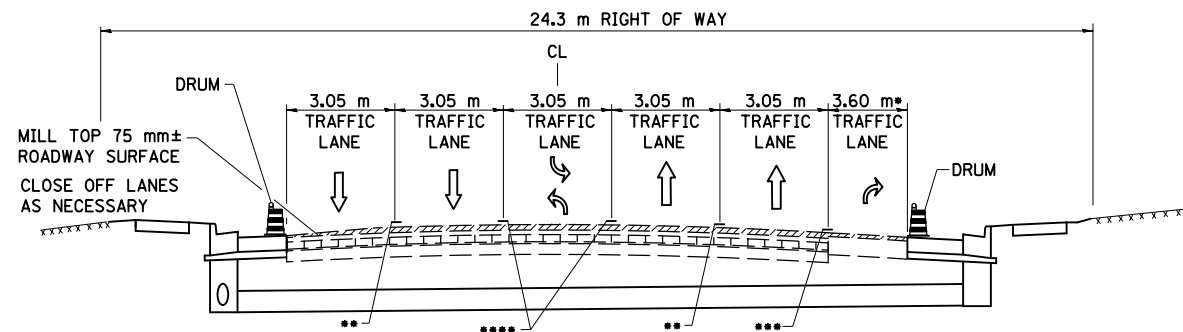
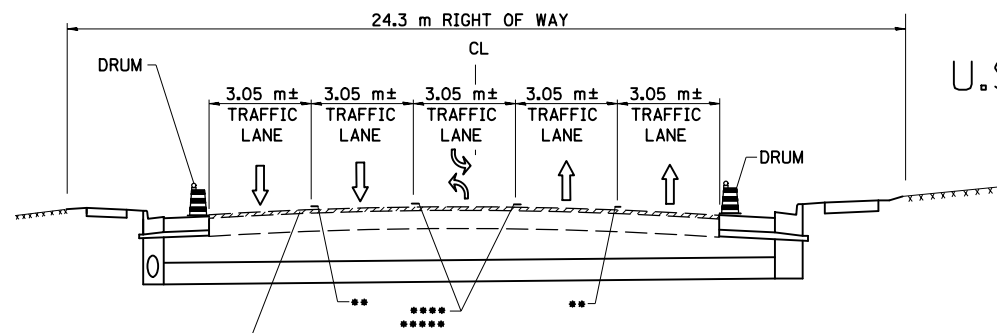


F.A.P. RTE.	SECTION	COUNTY	TOTAL SHEETS	SHEET NO.
729		VERMILION	298	59
STA. 93+951.420		TO STA. 95+420		
FED. ROAD DIST. NO.		ILLINOIS	FED. AID PROJECT	
• 36(W,RS-1) & 342-2(W,RS) CONTRACT #90939				

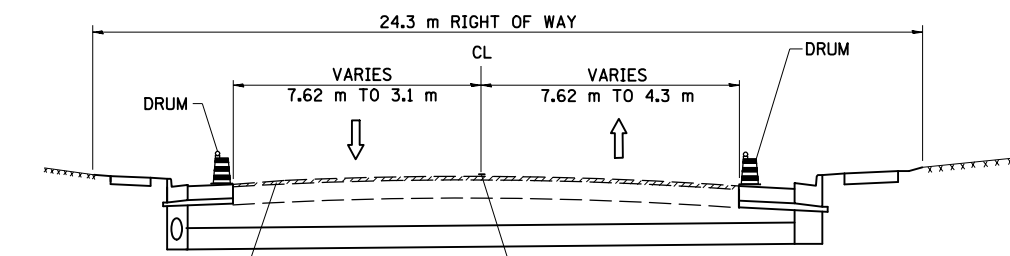
STAGE 3



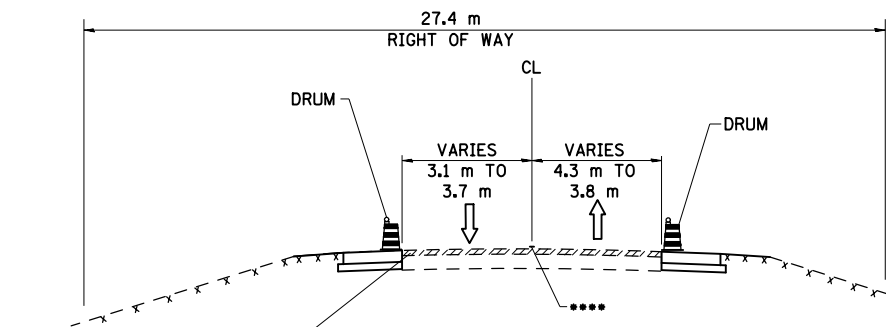
STAGE 3 - TYPICAL SECTION
STA. 93+951.420 TO STA. 94+630.000



STAGE 3 - TYPICAL SECTION
STA. 94+630.000 TO STA. 95+246±

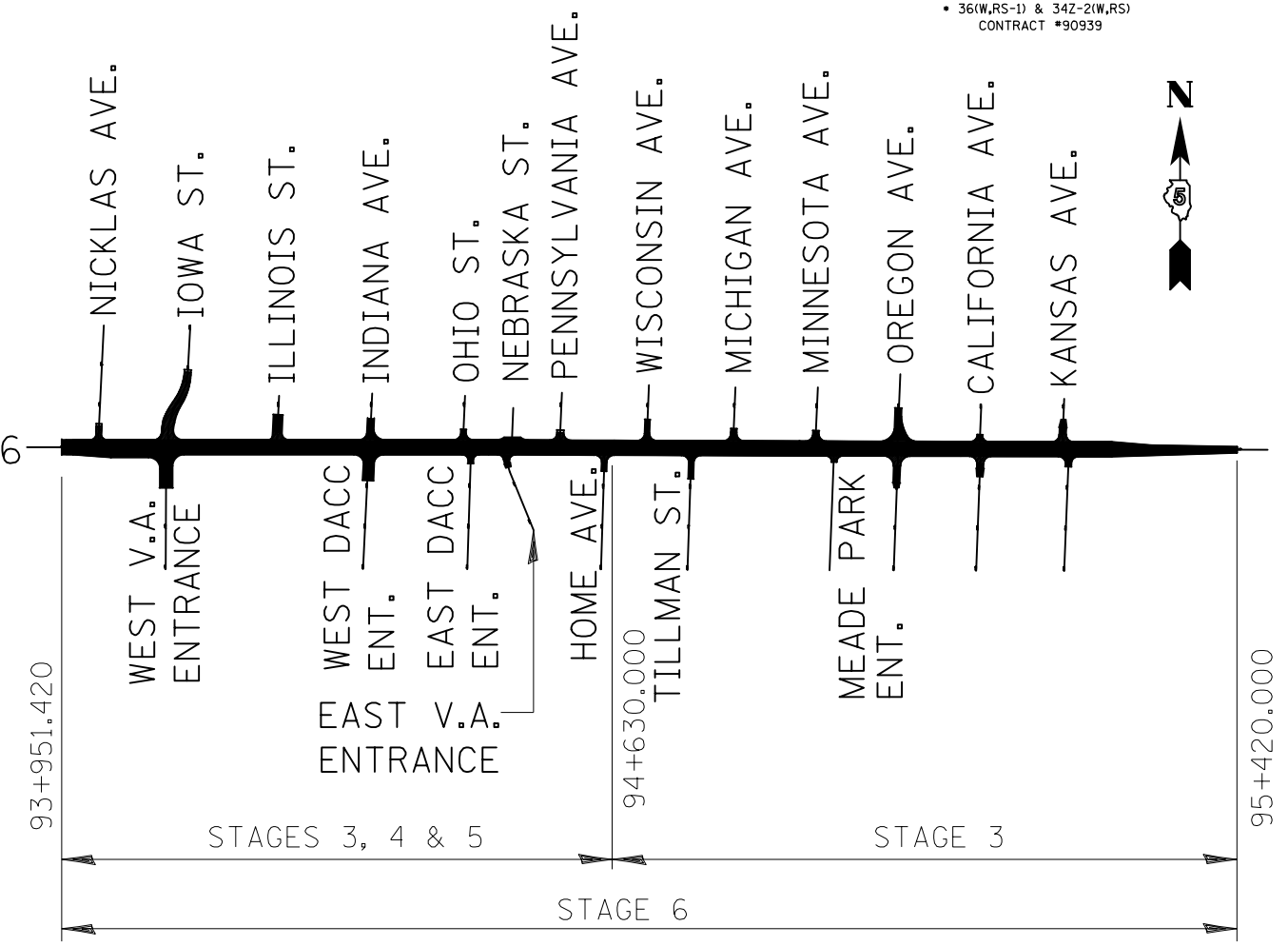


STAGE 3 - TYPICAL TRANSITION SECTION
(TRANSITION FROM 5 LANES TO 2 LANES)
STA. 95+246± TO STA. 95+345.000



STAGE 3 - TYPICAL SECTION
STA. 95+345.000 TO 95+420.000

U.S. RTE. 136



PLAN

- STA. 93+966.000 RT. TO STA. 94+061.200 RT. ONLY
- TEMPORARY PAVEMENT MARKING 100 mm SKIP-DASH WHITE
- TEMPORARY PAVEMENT MARKING 100 mm SOLID WHITE
- TEMPORARY PAVEMENT MARKING 100 mm SOLID YELLOW
- TEMPORARY PAVEMENT MARKING 100 mm SKIP-DASH YELLOW

<p>LEGEND</p> <p>↑ DIRECTION OF TRAFFIC FLOW</p> <p>//// PROPOSED CONSTRUCTION</p>	<p>REVISIONS</p> <table border="1"> <tr> <th>NAME</th> <th>DATE</th> </tr> <tr> <td> </td> <td> </td> </tr> <tr> <td> </td> <td> </td> </tr> <tr> <td> </td> <td> </td> </tr> <tr> <td> </td> <td> </td> </tr> <tr> <td> </td> <td> </td> </tr> </table>	NAME	DATE											<p>ILLINOIS DEPARTMENT OF TRANSPORTATION MAINTENANCE OF TRAFFIC PLANS U.S. ROUTE 136</p> <p>SCALE 1:500 DATE 8/03</p> <p>DRAWN BY FML CHECKED BY IYL</p>
	NAME	DATE												

ct:\pw_work\pwidot\ceer\lock\j\d0313241\sec3.dgn
 8/17/2012