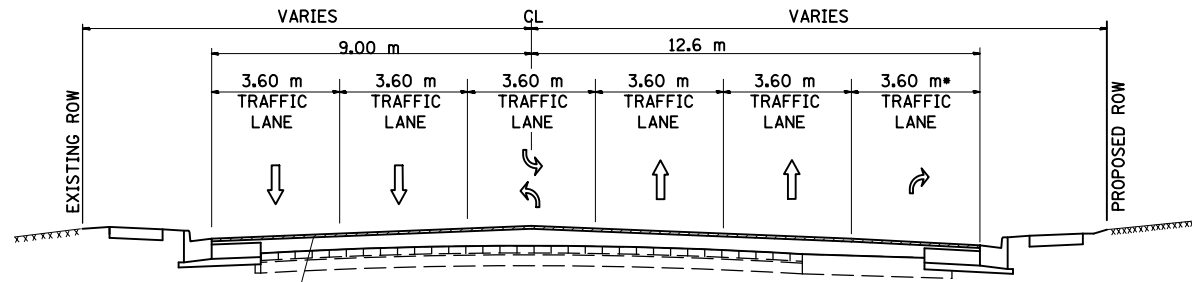


F.A.P. RTE.	SECTION	COUNTY	TOTAL SHEETS	SHEET NO.
729	.	VERMILION	298	61
STA. 93+951.420		TO STA. 95+420		
FED. ROAD DIST. NO.		ILLINOIS	FED. AID PROJECT	
• 36(W,RS-1) & 34Z-2(W,RS) CONTRACT #90939				

# STAGE 6

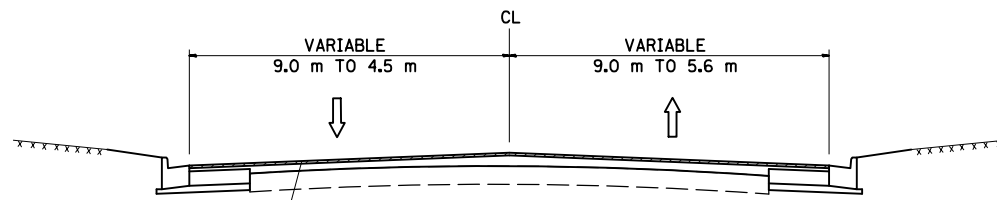


**STAGE 6 - TYPICAL SECTION**  
STA. 93+951.420 TO STA. 95+246

CONSTRUCT VARIABLE DEPTH BINDER COURSE;  
CONSTRUCT 45 mm TOP LIFT OF BINDER COURSE;  
CONSTRUCT 38 mm SURFACE COURSE;  
APPLY PERMANENT PAVEMENT MARKINGS.

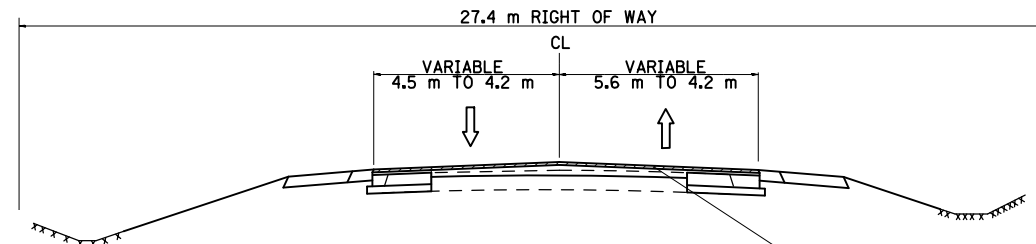
• STA. 93+966.000 RT. TO  
STA. 94+061.200 RT.  
& STA. 94+266.5 RT. TO  
STA. 94+311.5 RT.

U.S. RTE. 136



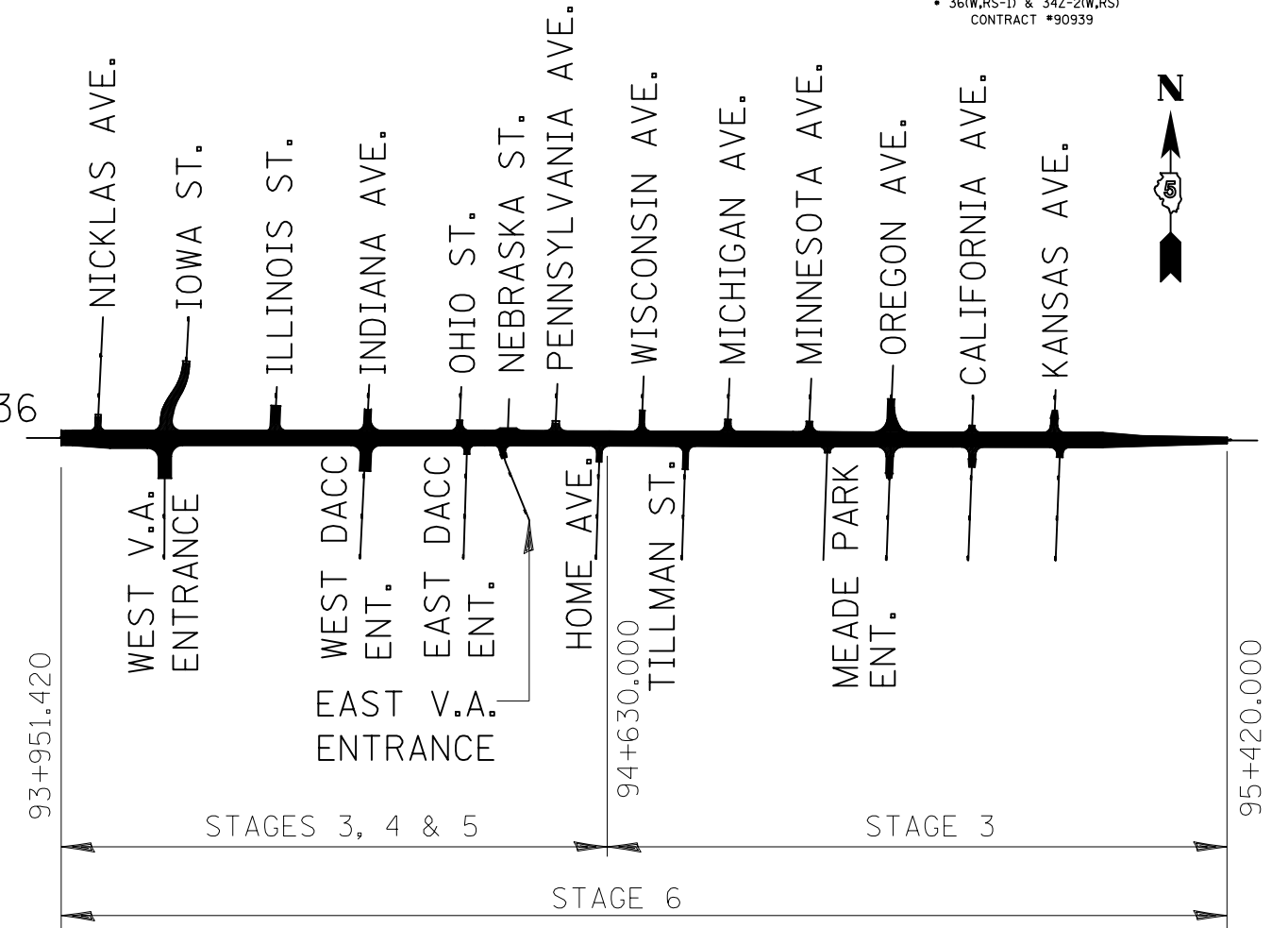
**STAGE 6 - TYPICAL SECTION**  
STA. 95+246 TO STA. 95+346.700

CONSTRUCT VARIABLE DEPTH BINDER COURSE;  
CONSTRUCT 45 mm TOP LIFT OF BINDER COURSE;  
CONSTRUCT 38 mm SURFACE COURSE;  
APPLY PERMANENT PAVEMENT MARKINGS.



**STAGE 6 - TYPICAL SECTION**  
STA. 95+346.700 TO STA. 95+420.000

CONSTRUCT VARIABLE DEPTH BINDER COURSE;  
CONSTRUCT 45 mm TOP LIFT OF BINDER COURSE;  
CONSTRUCT 38 mm SURFACE COURSE;  
APPLY PERMANENT PAVEMENT MARKINGS.



## PLAN

ct:\pw\_work\pwidot\ceer-lock\j\d0313241\sec5.dgn  
8/17/2012

<p><b>LEGEND</b></p> <p>↑ DIRECTION OF TRAFFIC FLOW</p> <p>//// PROPOSED CONSTRUCTION</p>	<p>REVISIONS</p> <table border="1"> <thead> <tr> <th>NAME</th> <th>DATE</th> </tr> </thead> <tbody> <tr><td> </td><td> </td></tr> <tr><td> </td><td> </td></tr> <tr><td> </td><td> </td></tr> <tr><td> </td><td> </td></tr> <tr><td> </td><td> </td></tr> <tr><td> </td><td> </td></tr> </tbody> </table>		NAME	DATE													<p>ILLINOIS DEPARTMENT OF TRANSPORTATION MAINTENANCE OF TRAFFIC PLANS U.S. ROUTE 136</p> <p>SCALE 1:500 DATE 8/03</p> <p>DRAWN BY FML CHECKED BY IYL</p>
	NAME	DATE															