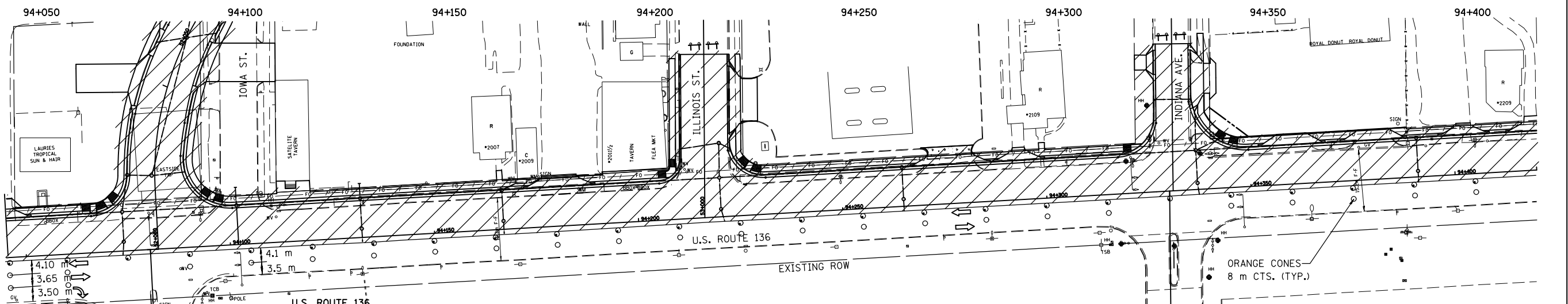
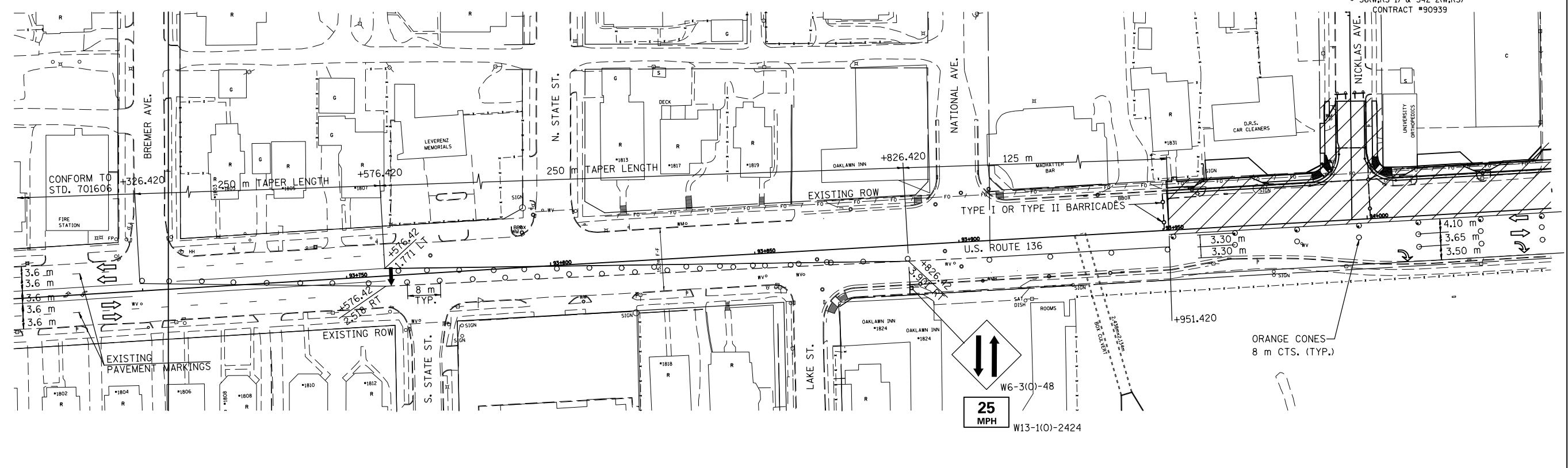


93+700 93+750 93+800 93+850 93+900 93+950

F.A.P. RTE.	SECTION	COUNTY	TOTAL SHEETS	SHEET NO.
729		VERMILION	298	63
STA. 93+700		TO STA. 94+400		
FED. ROAD DIST. NO.		ILLINOIS FED. AID PROJECT		
* 36(W,RS-1) & 34Z-2(W,RS) CONTRACT #90939				

STAGE 1

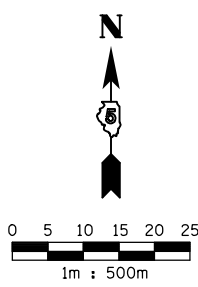


- CLOSE PORTIONS OF U.S. ROUTE 136 AS SHOWN IN ACCORDANCE WITH STD. 701606.
- DRUMS SHALL BE PLACED AT 15 m CENTERS. ORANGE CONES SHALL BE PLACED AT 8 m CENTERS.
- ALL SIDEROAD CLOSURES SHALL CONFORM TO DISTRICT 5 SPECIFICATIONS. ALL SIDEROADS ADJOINING TO PARTIALLY CLOSED U.S. ROUTE 136 SHALL CONFORM TO STD. 701606.
- NORTH SIDESTREETS SHALL BE OPEN AND CLOSED IN ALTERNATING FASHION FOR CONSTRUCTION. SEE SIDEROAD CLOSURE PATTERNS.
- NO LEFT TURNS WILL BE PERMITTED ONTO SIDESTREETS LEFT OPEN DURING CONSTRUCTION. SIGNS ERECTED TO INDICATE THIS SHALL BE INCLUDED IN THE COST OF THE APPLICABLE TRAFFIC CONTROL PAY ITEM.

- CLOSE NORTH SIDEWALK FROM NATIONAL AVENUE TO KANSAS AVENUE IN ACCORDANCE WITH STD. 701801.
- CONSTRUCTION ZONE ADVISORY SPEED PLATE SHOULD BE 25 MPH.
- WHEN CONSTRUCTION DOES NOT ENCROACH ON THE ROADWAY, CLOSE ONLY THE OUTSIDE LANE.

SIDE ROAD CLOSURE PATTERNS

NICKLAS AVE. OPEN	NICKLAS AVE. CLOSED
IOWA ST. CLOSED	IOWA ST. OPEN
ILLINOIS ST. OPEN	ILLINOIS ST. CLOSED
INDIANA AVE. CLOSED	INDIANA AVE. OPEN



LEGEND

	WORK AREA		TYPE III BARRICADE WITH FLASHING LIGHT
	CONE OR BARRICADE WITH LIGHT		BARRICADE WITH STEADY LIGHT
	ARROW BOARD		SIGN ON PORTABLE SUPPORT
	DIRECTION OF TRAFFIC		CONE

REVISIONS	
NAME	DATE

ILLINOIS DEPARTMENT OF TRANSPORTATION
MAINTENANCE OF TRAFFIC PLANS
U.S. ROUTE 136

SCALE 1:500 DRAWN BY FML
 DATE 8/03 CHECKED BY IYL

ct:\pw\work\pwidot\ceer\lock\j\d0313241\stage1-1.dgn
 8/17/2012