

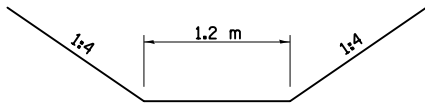
F.A.P. RTE. 729	SECTION *	COUNTY VERMILION	TOTAL SHEETS 298	SHEET NO. 98
STA. 99+900		TO STA. 100+000		
FED. ROAD DIST. NO.		ILLINOIS FED. AID PROJECT		
• 36(W,RS-1) & 34Z-2(W,RS) CONTRACT #90939				

STA 94+878.205 (US 136) =
STA 100+000 (SS OUTFALL DITCH)

STA 94+880.064 (US 136) =
STA 61+000 (MINNESOTA AVE)

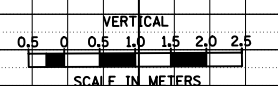
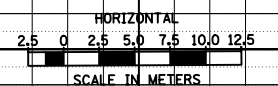
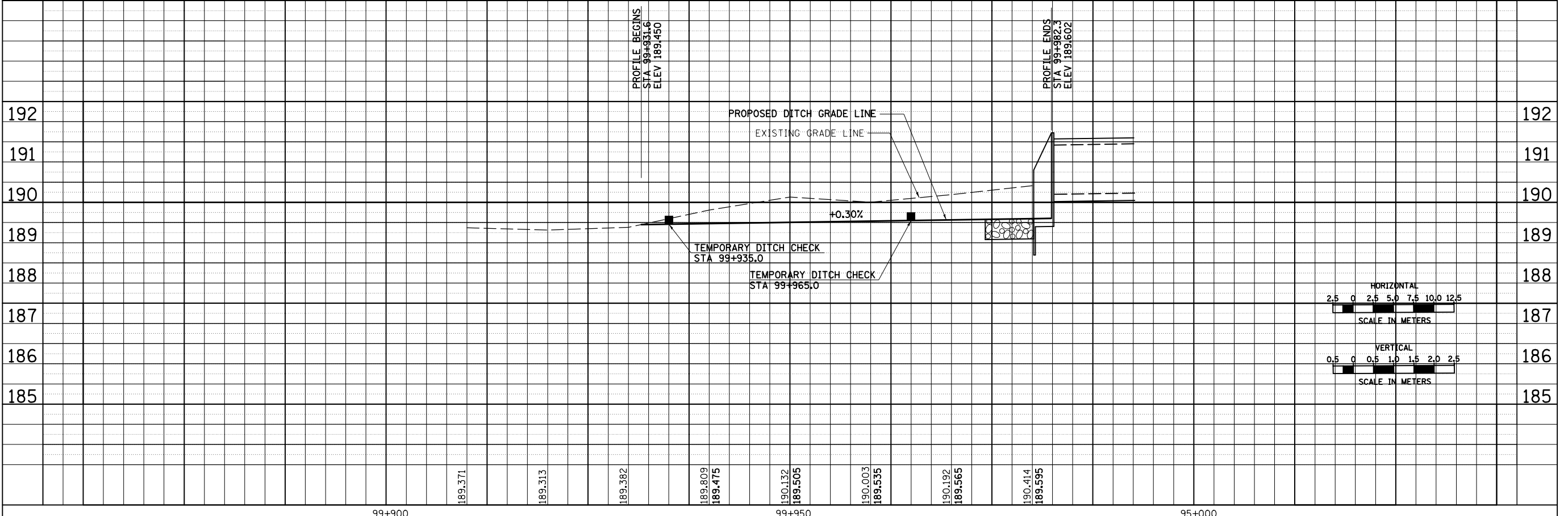
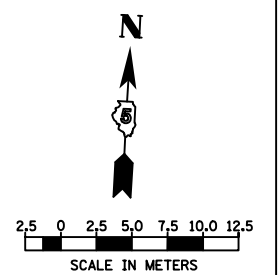
BY	DATE
FINAL SURVEYED	
SURVEY PLOTTED	
NOTE BOOK TEMPLATE	
AREAS CHECKED	
NO.	

CURVE DATA
P.I. STA 99+954.997
 $\Delta = 62^{\circ}00'00.67''$
R = 35.000
T = 21.030
L = 37.874
E = 5.832
P.C. STA 99+933.967
P.T. STA 99+971.841



TYPICAL DITCH CROSS SECTION

SEC 11, T 19 N, R 11 W, 2ND PM



BY	DATE
ORIGINAL SURVEYED	
SURVEY PLOTTED	
NOTE BOOK TEMPLATE	
AREAS CHECKED	
NO.	

8/17/2012

c:\pw_work\pwwork\cearlock\j\d0313241\20003d014.dgn

DRAINAGE AND UTILITY PLAN & PROFILE, SS OUTFALL DITCH STA 99+900 TO STA 100+000