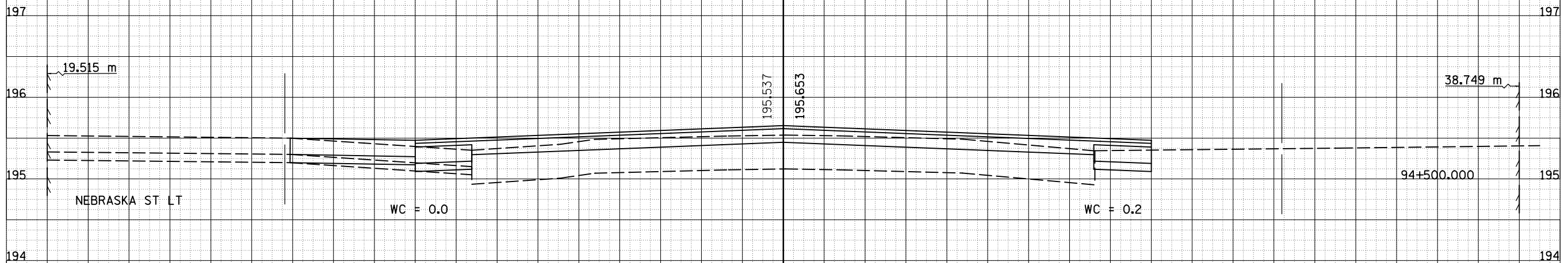




18	17	16	15	14	13	12	11	10	9	8	7	6	5	4	3	2	1	0	1	2	3	4	5	6	7	8	9	10	11	12	13
F.A.P. SECTION COUNTY TOTAL SHEETS SHEET NO.																															
729 * VERMILION 298 202																															
STA. 94+490.000 TO STA. 94+496.278																															
FED. ROAD DIST. NO. ILLINOIS FED. AID PROJECT																															
* 36(W,RS-1) & 34Z-2(W,RS) CONTRACT #90939																															
14 15 16 17 18																															

BY	DATE
FINISH SURVEYED	PLOTTED
NOTE BOOK	AREAS CHECKED
NO.	NO.




BY	DATE
ORIGINAL SURVEYED	PLOTTED
NOTE BOOK	AREAS CHECKED
NO.	NO.



8/17/2012

c:\pw\_work\pwidot\cearlock\j\d0313241\20003xshs.dgn



F.A.P. RTE.	SECTION	COUNTY	TOTAL SHEETS	SHEET NO.
729	*	VERMILION	298	203
STA. 94+513.320 TO STA. 94+500.000				
FED. ROAD DIST. NO.		ILLINOIS FED. AID PROJECT		CONTRACT #90939
14	15	16	17	18

STA 94+518.4  
 BK C = 0.0  
 BK F = 0.0  
 AH C = 1.0  
 AH F = 0.2

BY	DATE

FINL SURVEY	SURVEYED	PLOTTED	DATE

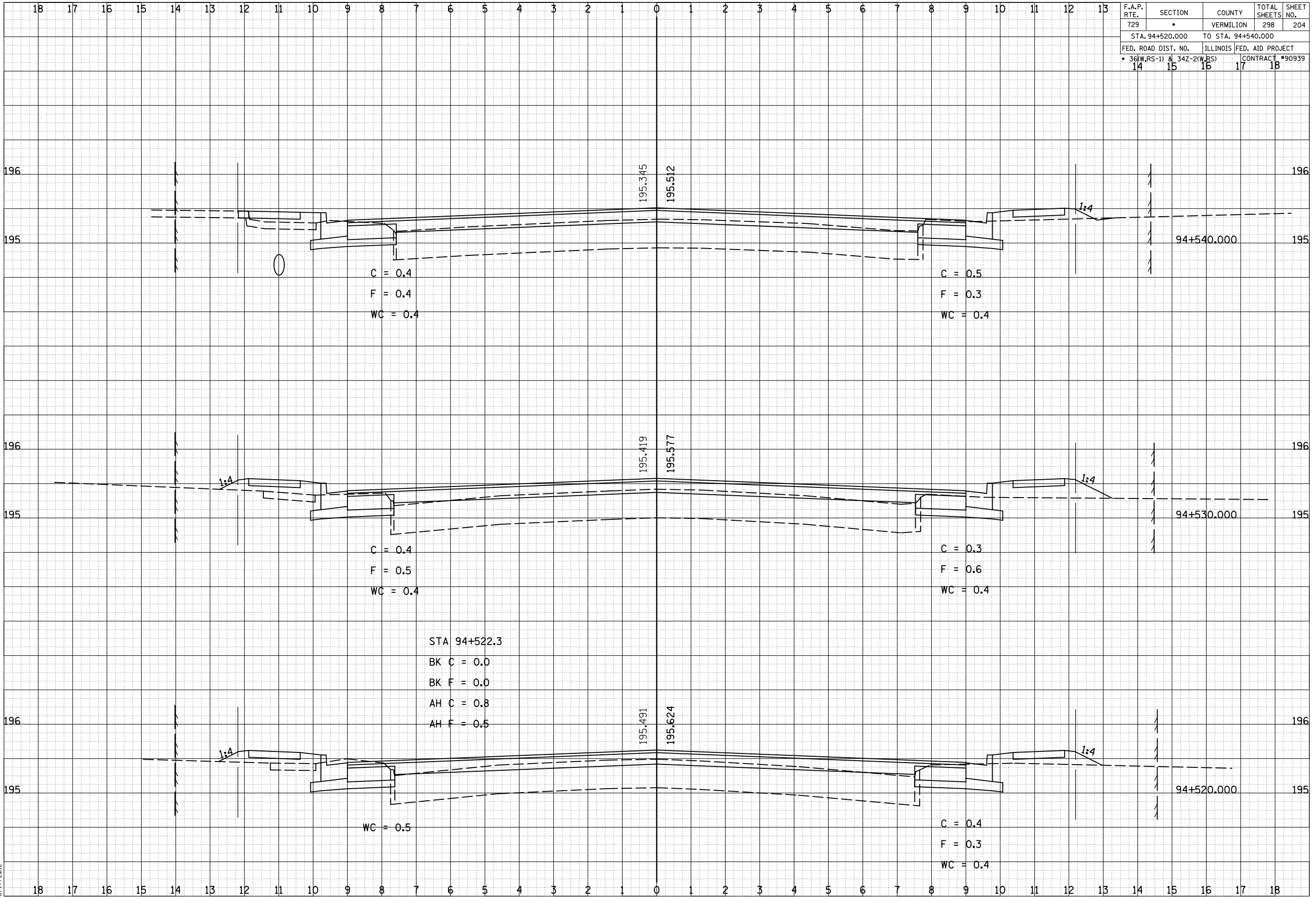
BY	DATE

ORIGINAL SURVEY	SURVEYED	PLOTTED	DATE

8/17/2012

c:\pwork\pwork\cearlock\j\d0313241\20003xshs.dgn



F.A.P. RTE.	SECTION	COUNTY	TOTAL SHEETS	SHEET NO.
729	*	VERMILION	298	204
STA. 94+520.000 TO STA. 94+540.000				
FED. ROAD DIST. NO.	ILLINOIS FED. AID PROJECT			
36(W.RS-1) & 34Z-2(W.RS)	14	15	16	17
			CONTRACT #90939	18

BY	DATE
FINISH SURVEYED	PLOTTED
NOTE BOOK	AREAS
NO.	CHECKED

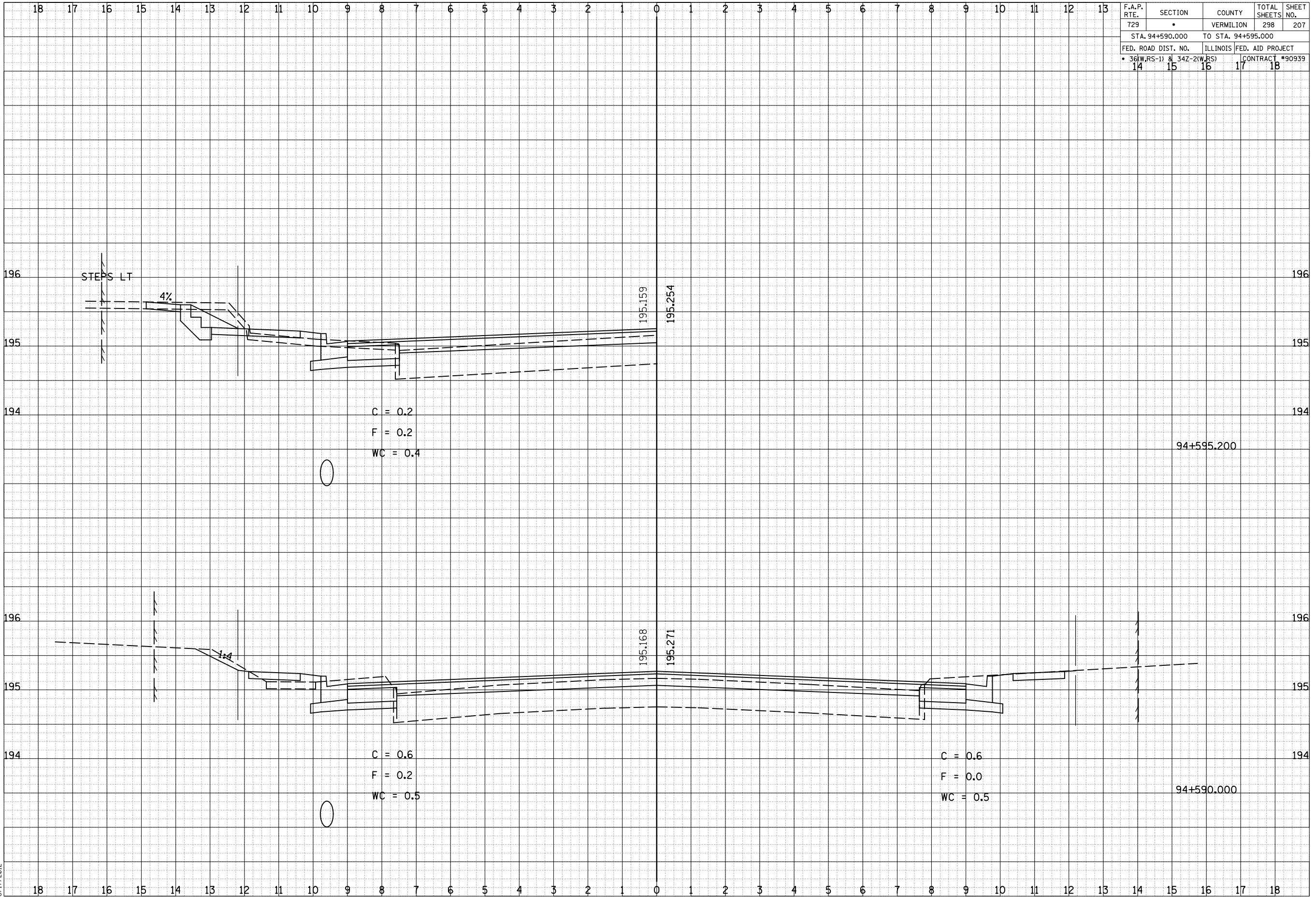
BY	DATE
ORIGINAL SURVEYED	PLOTTED
NOTE BOOK	AREAS
NO.	CHECKED

8/17/2012

c:\pw\_work\pwidot\cearlock\j\d0313241\20003xshs.dgn







F.A.P. RTE.	SECTION	COUNTY	TOTAL SHEETS	SHEET NO.
729	*	VERMILION	298	207
STA. 94+590.000 TO STA. 94+595.000				
FED. ROAD DIST. NO.	ILLINOIS FED. AID PROJECT			
36(W.RS-1) & 34Z-2(W.RS)	14	15	16	17
			CONTRACT #90939	18

BY	DATE
FINL SURVEY	SURVEYED
NOTE BOOK	PLOTTED
NO.	AREAS CHECKED

BY	DATE
ORIGINAL SURVEY	SURVEYED
NOTE BOOK	PLOTTED
NO.	AREAS CHECKED

8/17/2012

c:\pw\_work\pwidot\cearlock\j\d0313241\20003xshs.dgn

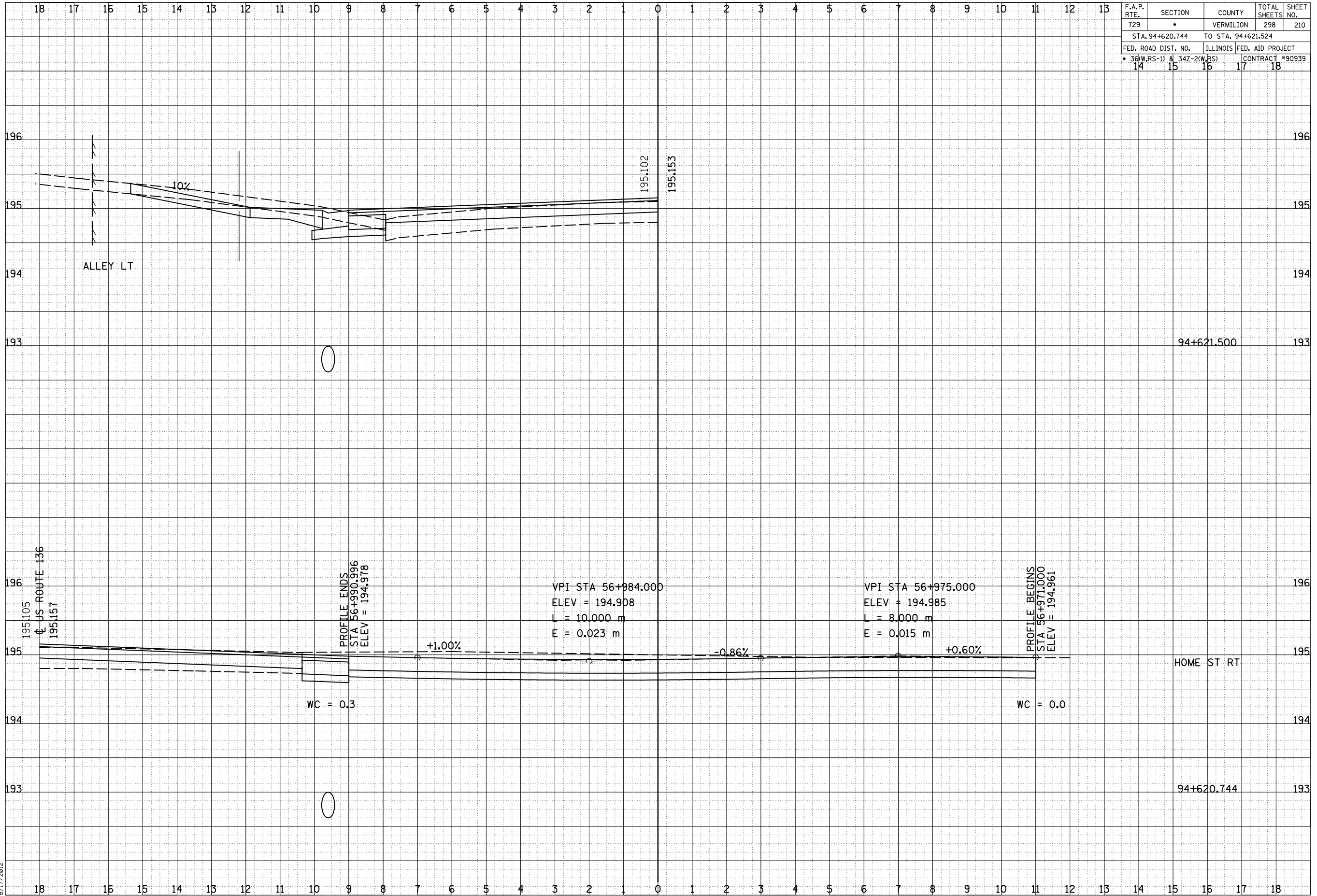






F.A.P. RTE.	SECTION	COUNTY	TOTAL SHEETS	SHEET NO.
729	*	VERMILION	298	210
STA. 94+620.744 TO STA. 94+621.524				
FED. ROAD DIST. NO.	ILLINOIS FED. AID PROJECT			
* 36(W,RS-1) & 34Z-2(W,RS)	CONTRACT #90939			
14	15	16	17	18

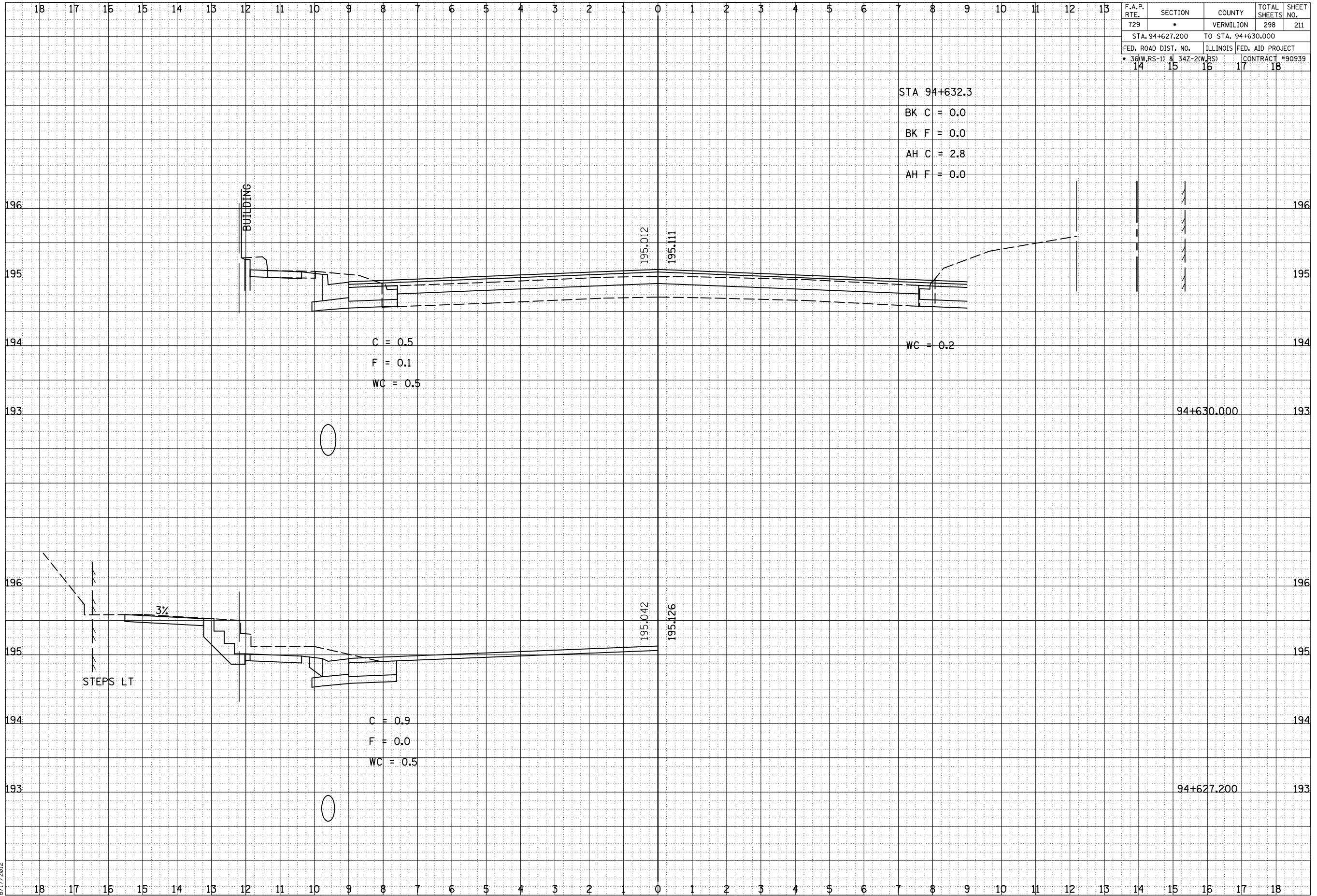
BY	DATE
FINL SURVEY	SURVEYED
NOTE BOOK	PLOTTED
NO.	AREAS CHECKED



BY	DATE
ORIGINAL SURVEY	SURVEYED
NOTE BOOK	PLOTTED
NO.	AREAS CHECKED

8/17/2012

c:\pwork\pwork\cearlock\j\d0313241\20003xshs.dgn

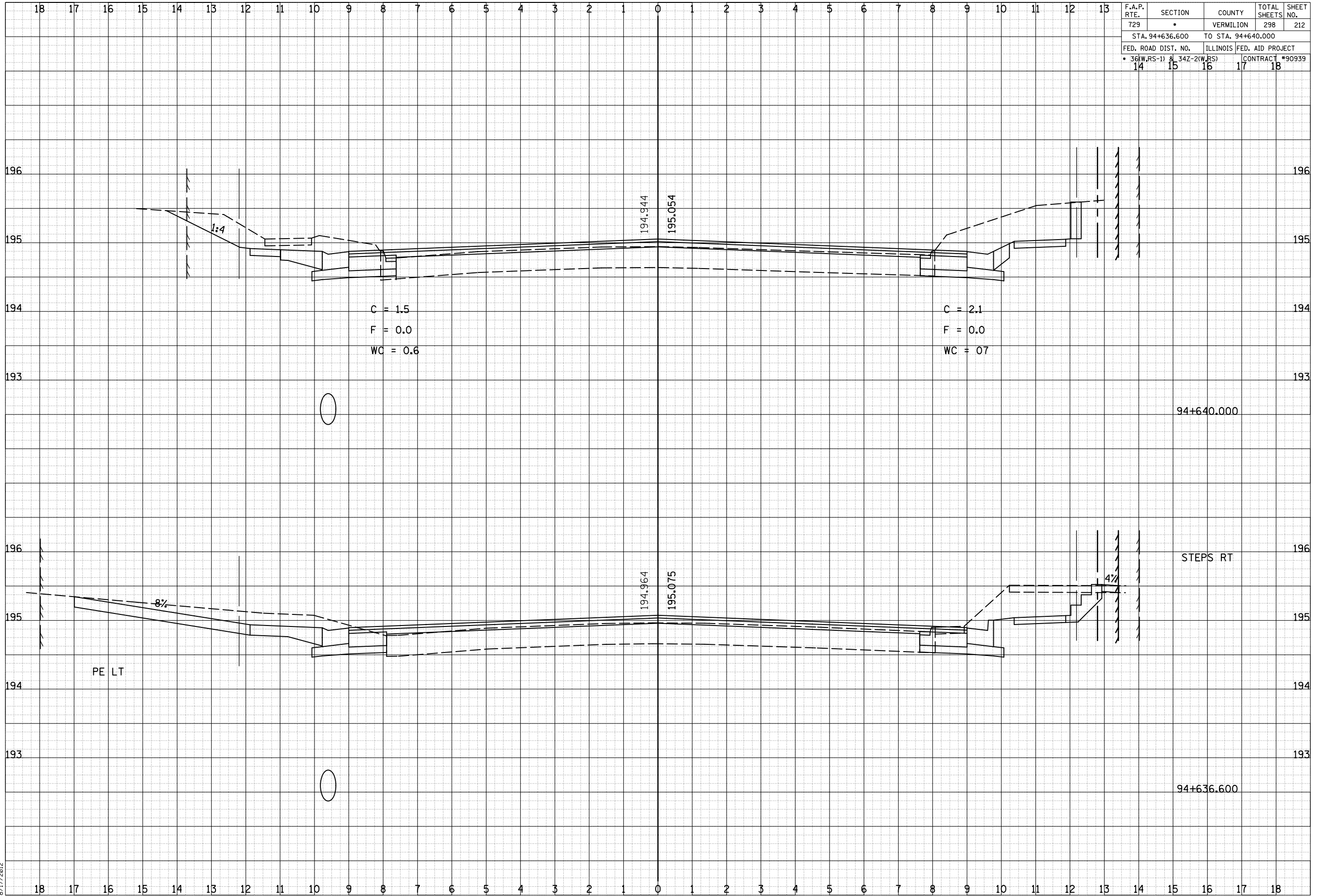


F.A.P. RTE.	SECTION	COUNTY	TOTAL SHEETS	SHEET NO.
729	*	VERMILION	298	211
STA. 94+627.200		TO STA. 94+630.000		
FED. ROAD DIST. NO.	ILLINOIS	FED. AID PROJECT		
36(W,RS-1) & 34Z-2(W,RS)	14 15 16 17 18	CONTRACT #90939		

BY	DATE
FINL SURVEY PLOTTED DATE	
NOTE BOOK NO.	
AREAS CHECKED	

BY	DATE
ORIGINAL SURVEY PLOTTED DATE	
NOTE BOOK NO.	
AREAS CHECKED	

8/17/2012  
 c:\pw\_work\pwidot\cearlock\jd\0313241\20003xshs.dgn



F.A.P. RTE.	SECTION	COUNTY	TOTAL SHEETS	SHEET NO.
729	*	VERMILION	298	212
STA. 94+636.600		TO STA. 94+640.000		
FED. ROAD DIST. NO.	ILLINOIS FED. AID PROJECT			
* 36(W,RS-1) & 34Z-2(W,RS)	CONTRACT #90939			
14	15	16	17	18

BY	DATE
FINISH SURVEY	SURVEYED
NOTE BOOK	PLOTTED
NO.	AREAS CHECKED

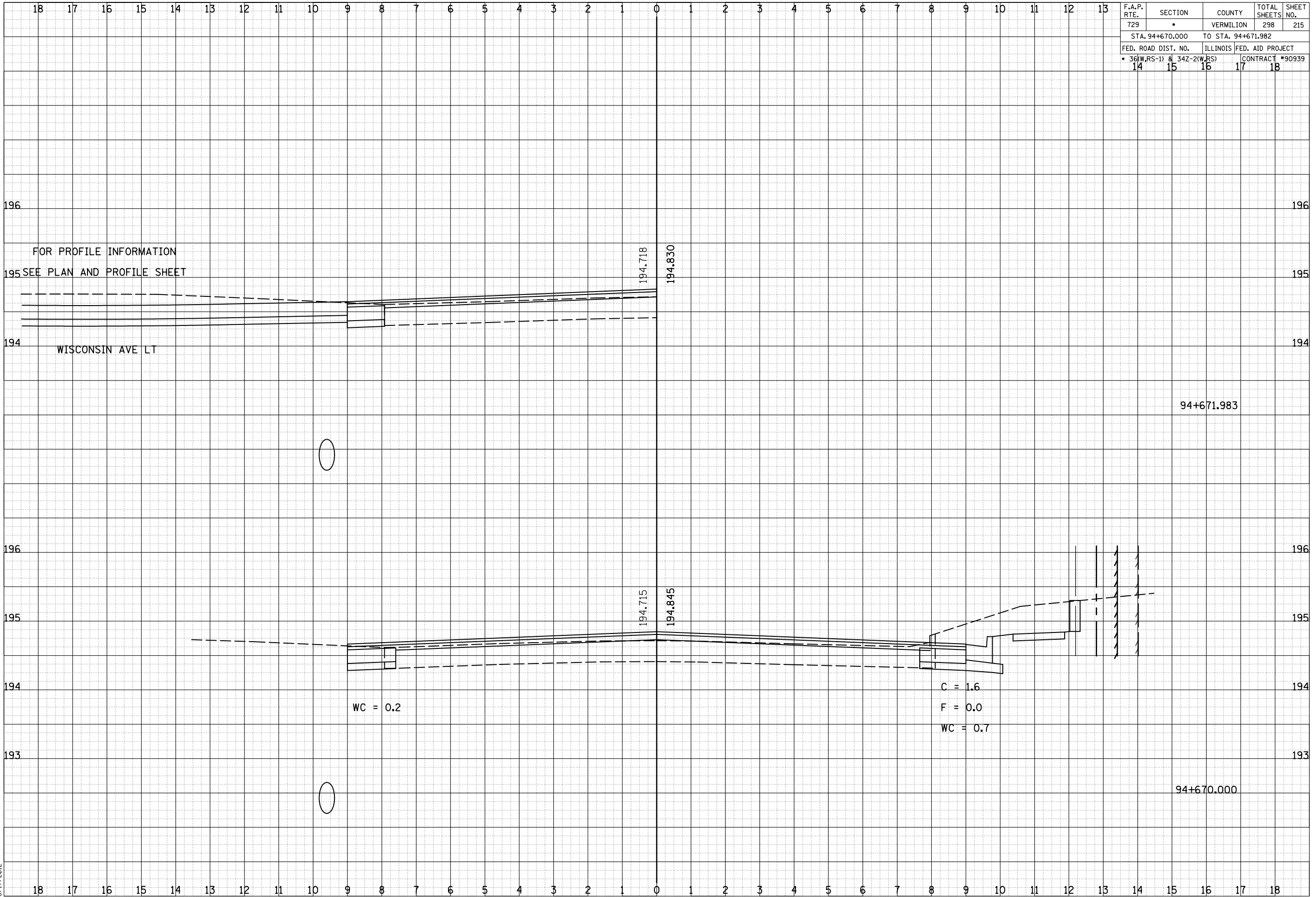
BY	DATE
ORIGINAL SURVEY	SURVEYED
NOTE BOOK	PLOTTED
NO.	AREAS CHECKED

8/17/2012

c:\pw\_work\pwidot\cearlock\jd\0313241\20003xshs.dgn







F.A.P. RTE.	SECTION	COUNTY	TOTAL SHEETS	SHEET NO.
729	*	VERMILION	298	215
STA. 94+670.000 TO STA. 94+671.982				
FED. ROAD DIST. NO.	ILLINOIS	FED. AID PROJECT		
36(W,RS-1) & 34Z-2(W,RS)	14 15 16 17 18	CONTRACT #90939		

BY	DATE

FINISH SURVEY	SURVEYED	PLOTTED	DATE	AREAS CHECKED

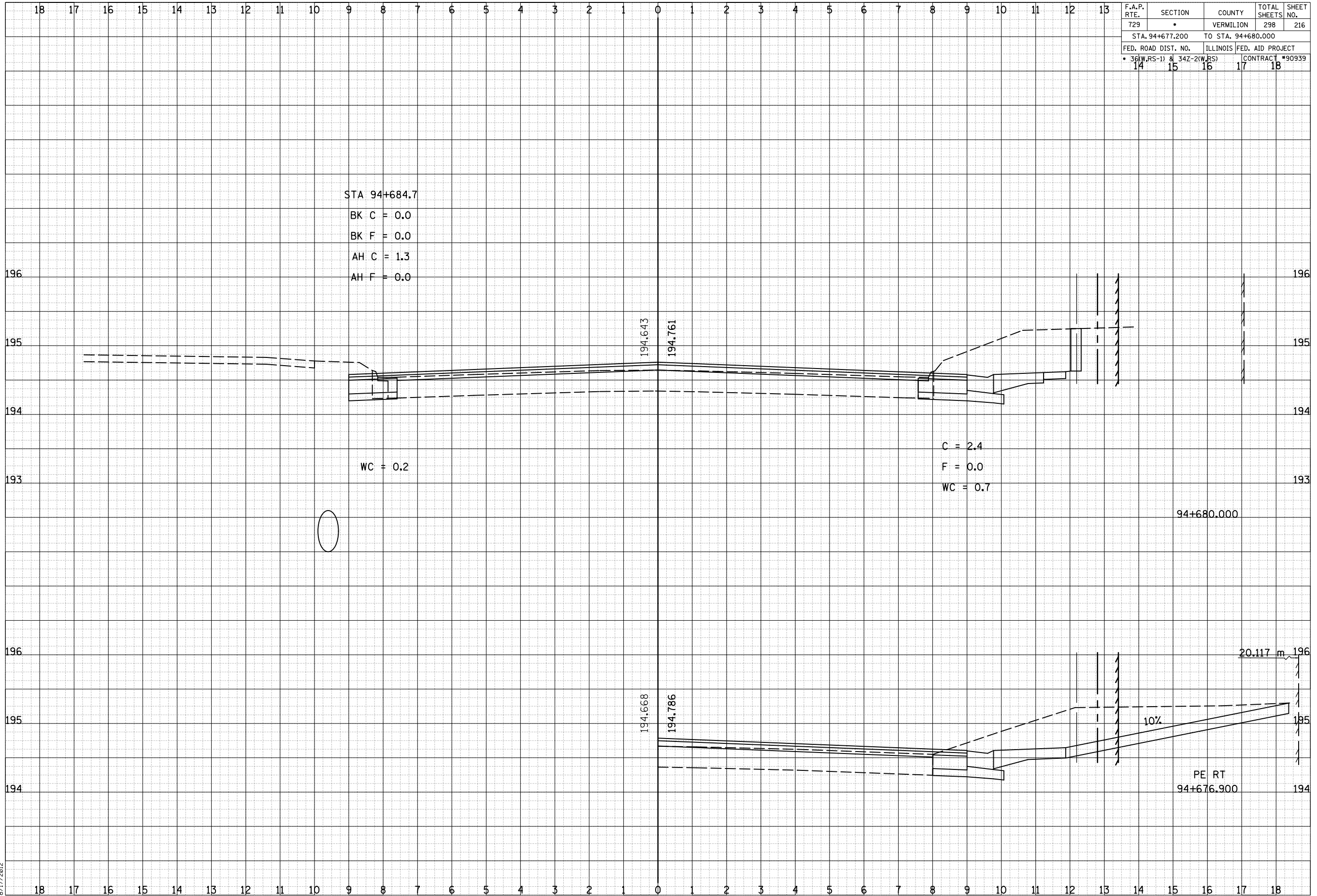
BY	DATE

ORIGINAL SURVEY	SURVEYED	PLOTTED	DATE	AREAS CHECKED

8/17/2012

c:\pw\_work\pwidot\cearlock\j\d0313241\20003xshs.dgn



F.A.P. RTE.	SECTION	COUNTY	TOTAL SHEETS	SHEET NO.
729	*	VERMILION	298	216
STA. 94+677.200 TO STA. 94+680.000				
FED. ROAD DIST. NO.		ILLINOIS FED. AID PROJECT		CONTRACT #90939
14	15	16	17	18

BY	DATE

FINAL SURVEY	SURVEYED	PLOTTED	DATE

BY	DATE

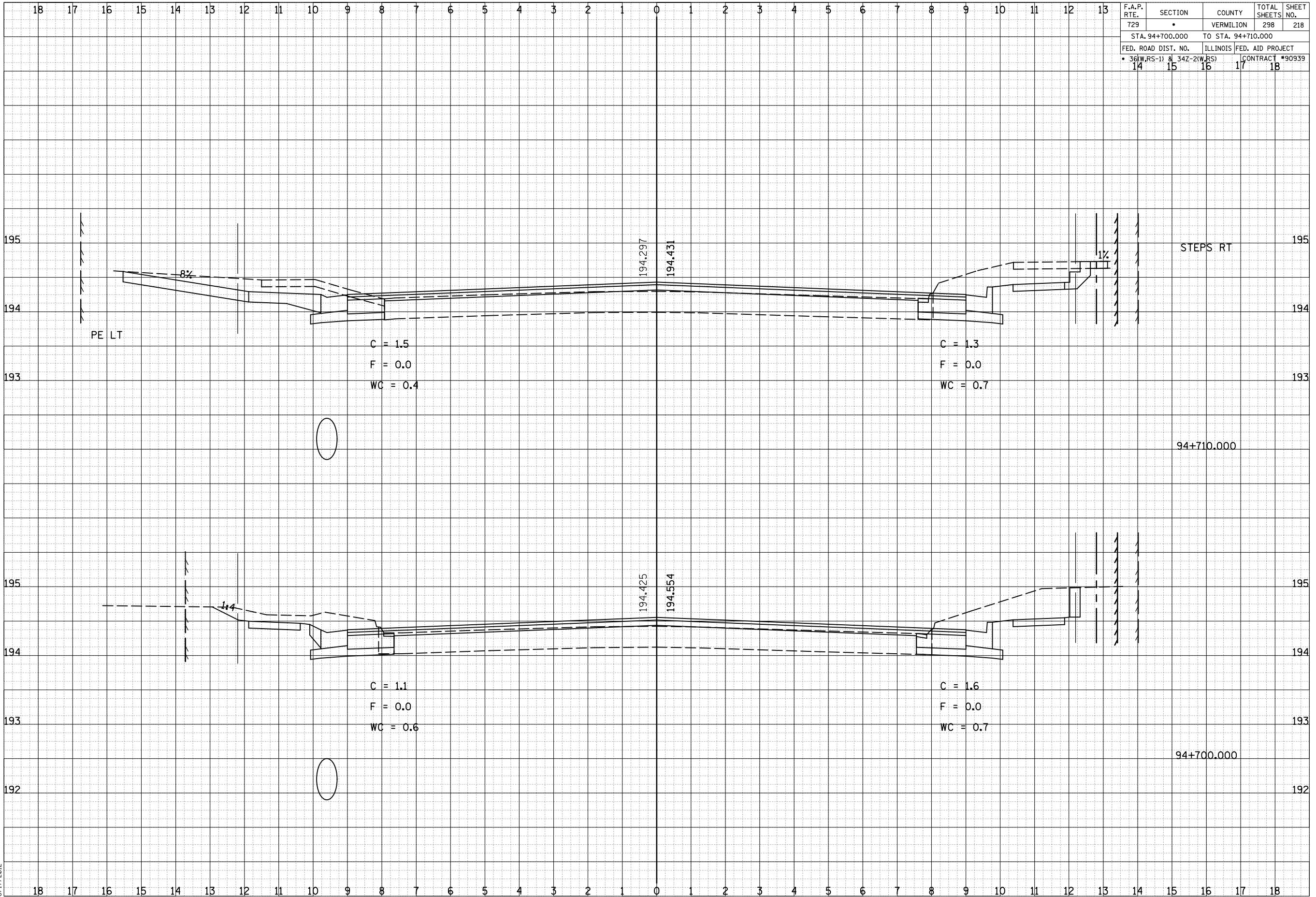
ORIGINAL SURVEY	SURVEYED	PLOTTED	DATE

8/17/2012

c:\pw\_work\pwidot\cearlock\j\d0313241\20003xshs.dgn







F.A.P. RTE.	SECTION	COUNTY	TOTAL SHEETS	SHEET NO.
729	*	VERMILION	298	218
STA. 94+700.000 TO STA. 94+710.000				
FED. ROAD DIST. NO.	ILLINOIS FED. AID PROJECT	CONTRACT #90939		
36(W.RS-1) & 34Z-2(W.RS)	14 15 16 17 18			

BY	DATE

FINISH SURVEY	PLOTTED	DATE

NO. BOOK	SHEET	DATE

AREAS CHECKED

BY	DATE

ORIGINAL SURVEY	PLOTTED	DATE

NO. BOOK	SHEET	DATE

AREAS CHECKED

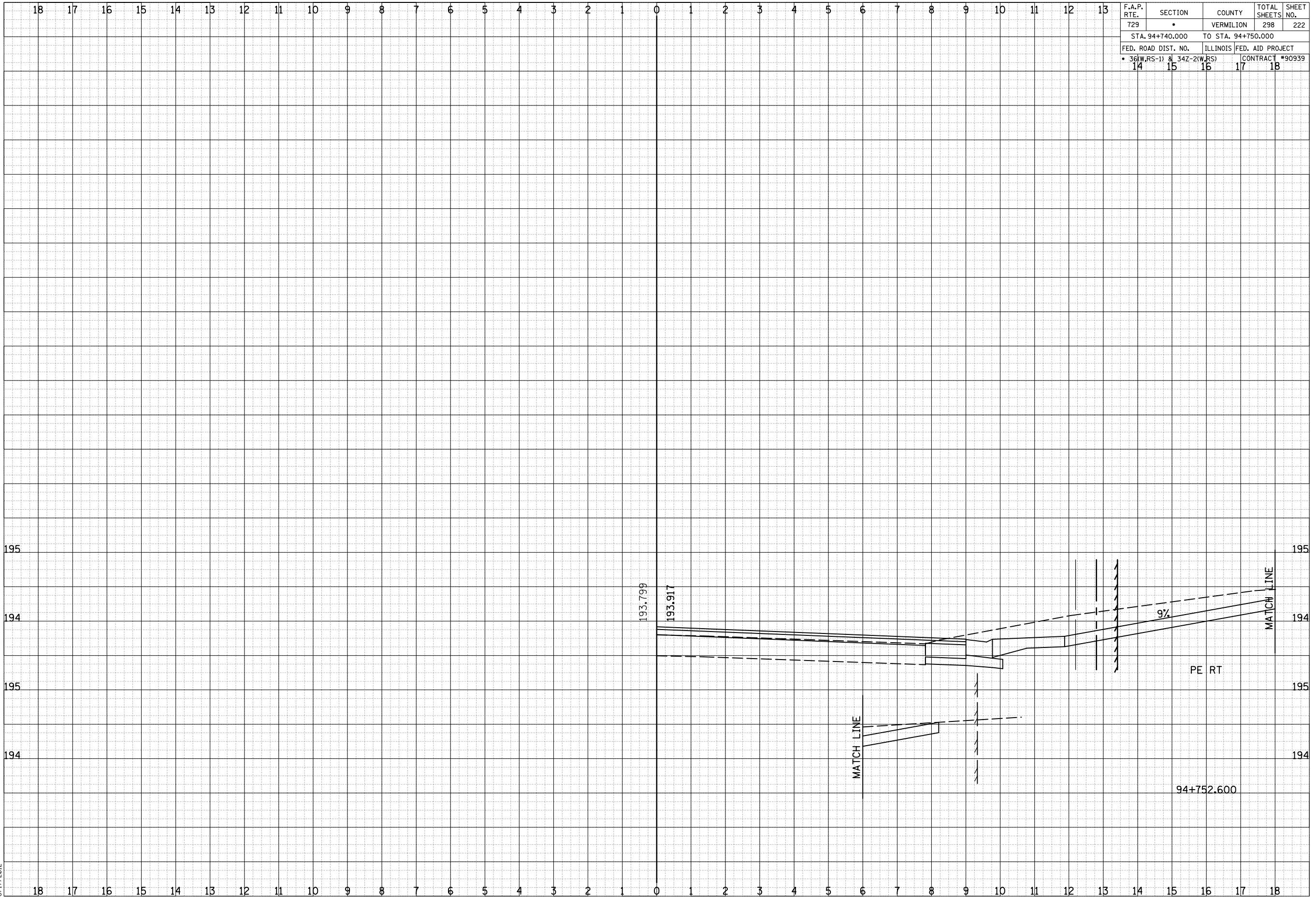
8/17/2012

c:\pw\_work\pwidot\cearlock\jd\0313241\20003xshs.dgn









F.A.P. RTE.	SECTION	COUNTY	TOTAL SHEETS	SHEET NO.
729	*	VERMILION	298	222
STA. 94+740.000 TO STA. 94+750.000				
FED. ROAD DIST. NO.	ILLINOIS FED. AID PROJECT			
14	36(W,RS-1) & 34Z-2(W,RS)	15	16	17
			CONTRACT #90939	18

BY	DATE
FINISH SURVEY	SURVEYED
NOTE BOOK	PLOTTED
NO.	AREAS CHECKED

BY	DATE
ORIGINAL SURVEY	SURVEYED
NOTE BOOK	PLOTTED
NO.	AREAS CHECKED

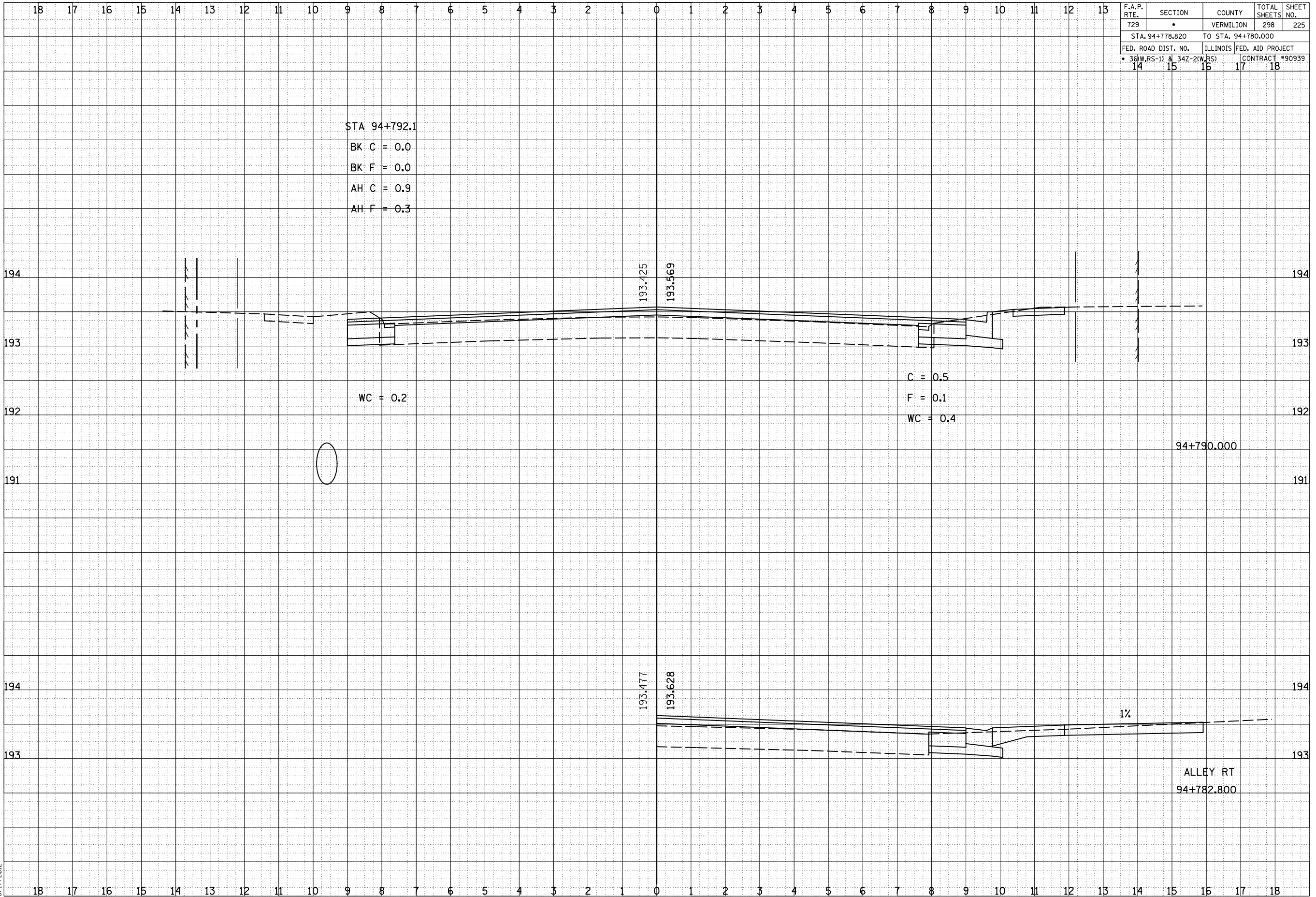
8/17/2012

c:\pw\_work\pwidot\cearlock\j\d0313241\20003xshs.dgn









F.A.P. RTE.	SECTION	COUNTY	TOTAL SHEETS	SHEET NO.
729	*	VERMILION	298	225
STA. 94+778.820 TO STA. 94+780.000				
FED. ROAD DIST. NO.	ILLINOIS	FED. AID PROJECT		
36(W,RS-1) & 34Z-2(W,RS)	14 15 16 17 18	CONTRACT #90939		

BY	DATE

FINAL SURVEY	SURVEYED	PLOTTED	DATE

BY	DATE

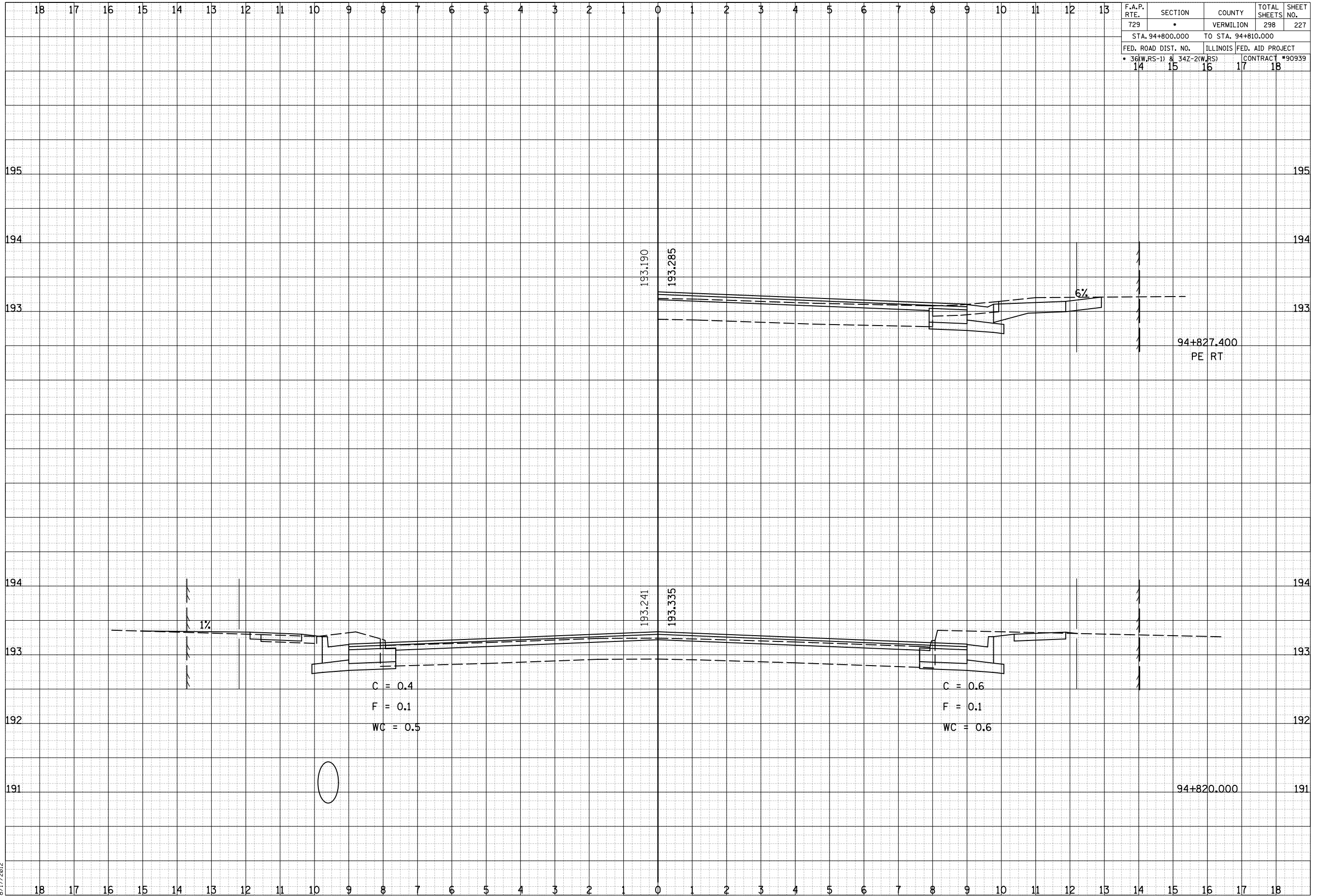
  

ORIGINAL SURVEY	SURVEYED	PLOTTED	DATE

8/17/2012

c:\pw\_work\pwidot\cearlock\j\d0313241\20003xshs.dgn





F.A.P. RTE.	SECTION	COUNTY	TOTAL SHEETS	SHEET NO.
729	*	VERMILION	298	227
STA. 94+800.000 TO STA. 94+810.000				
FED. ROAD DIST. NO.	ILLINOIS FED. AID PROJECT			
36(W,RS-1) & 34Z-2(W,RS)	CONTRACT #90939			
14	15	16	17	18

BY	DATE
FINISH SURVEY	SURVEYED
NOTE BOOK	PLOTTED
NO.	AREAS CHECKED

BY	DATE
ORIGINAL SURVEY	SURVEYED
NOTE BOOK	PLOTTED
NO.	AREAS CHECKED

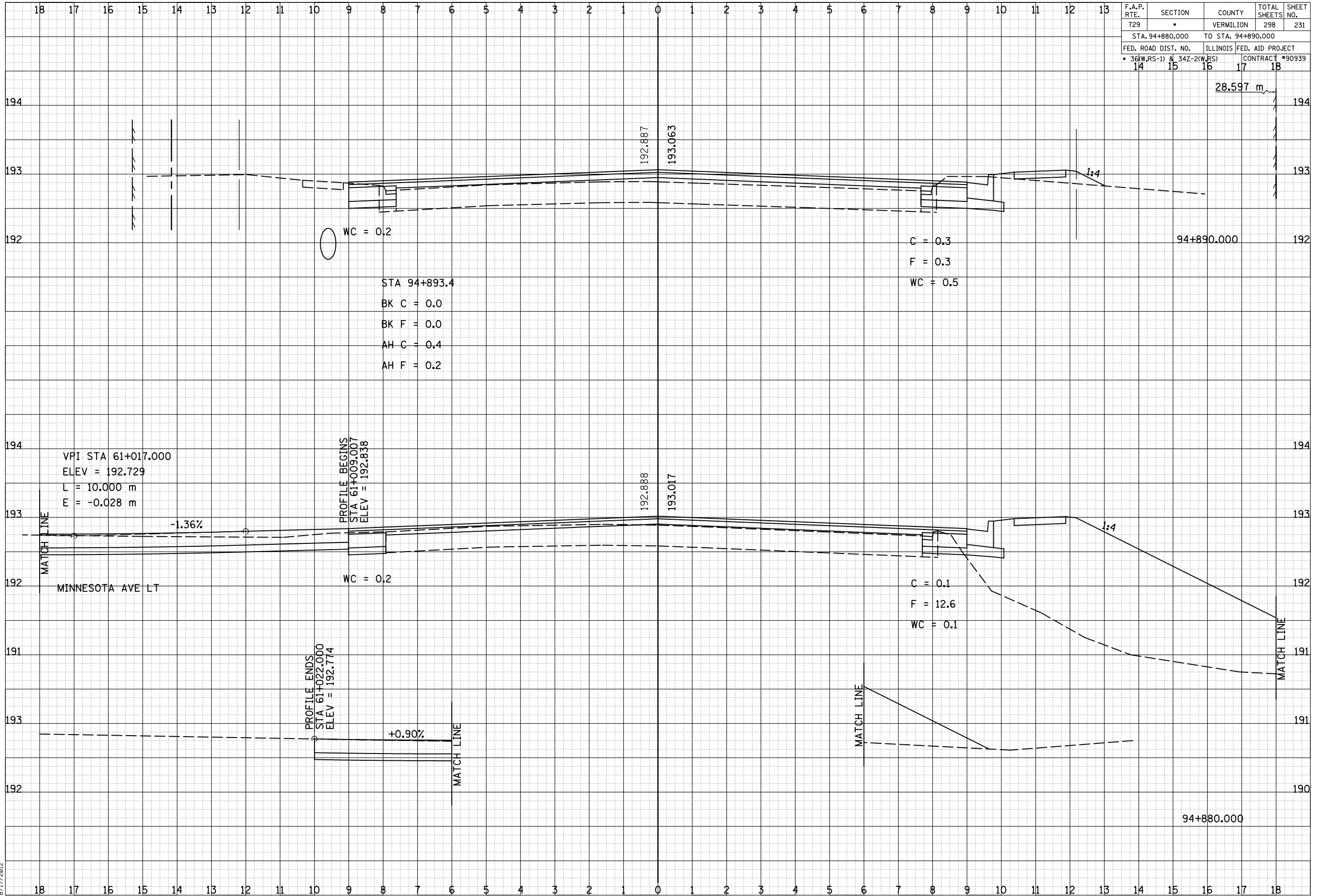
8/17/2012

c:\pw\_work\pwidot\cearlock\jd\0313241\20003xshs.dgn









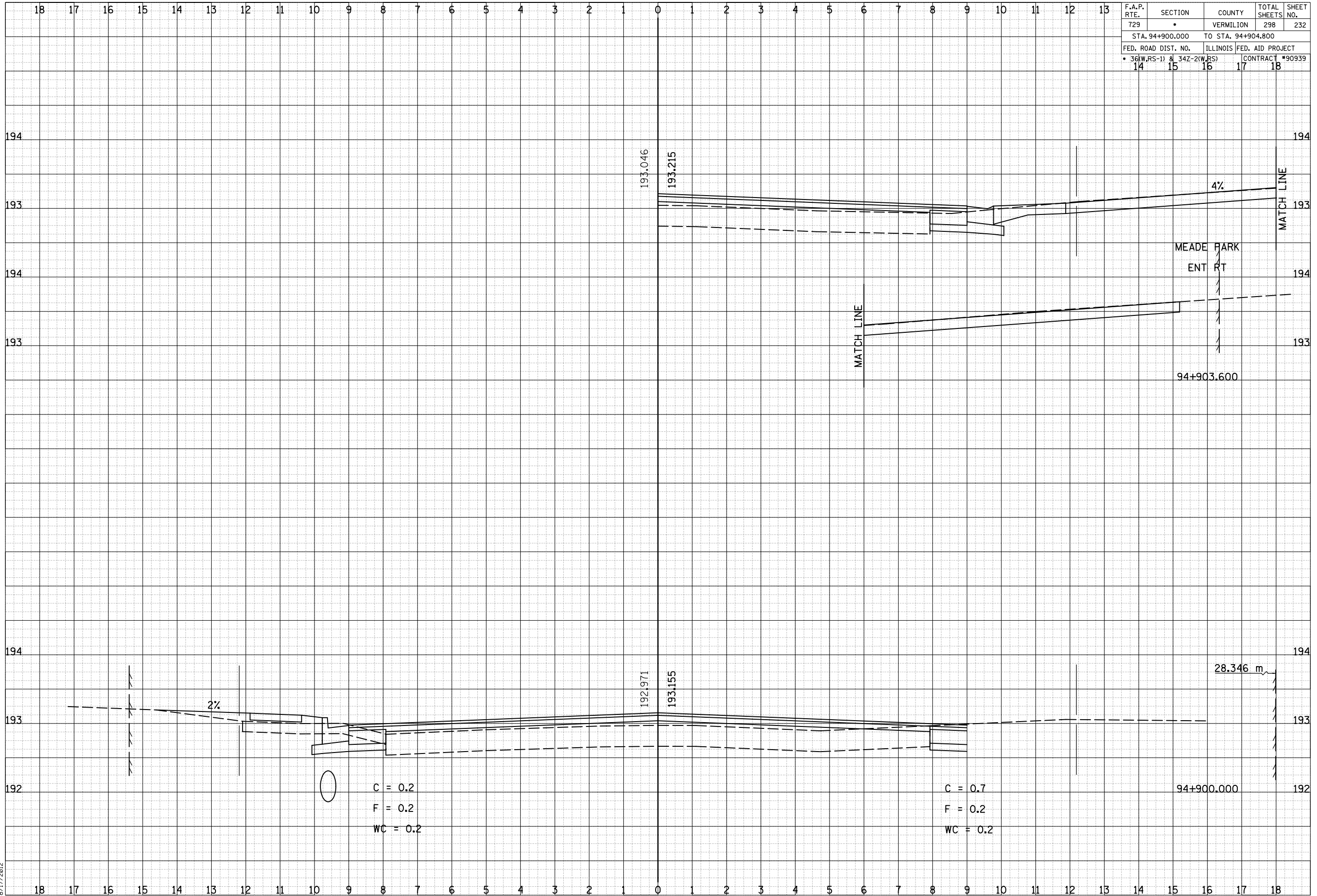
F.A.P. RTE.	SECTION	COUNTY	TOTAL SHEETS	SHEET NO.
729	*	VERMILION	298	231
STA. 94+880.000 TO STA. 94+890.000				
FED. ROAD DIST. NO.	ILLINOIS FED. AID PROJECT		CONTRACT #	
14	36(W,RS-1) & 34Z-2(W,RS)	16	17	18
				90939

BY	DATE

BY	DATE

8/17/2012

c:\pwork\pwork\cearlock\j\0313241\20003xshs.dgn



F.A.P. RTE.	SECTION	COUNTY	TOTAL SHEETS	SHEET NO.
729	*	VERMILION	298	232
STA. 94+900.000		TO STA. 94+904.800		
FED. ROAD DIST. NO.	ILLINOIS FED. AID PROJECT			
14	36(W,RS-1) & 34Z-2(W,RS)	15	16	17
		CONTRACT #90939	18	

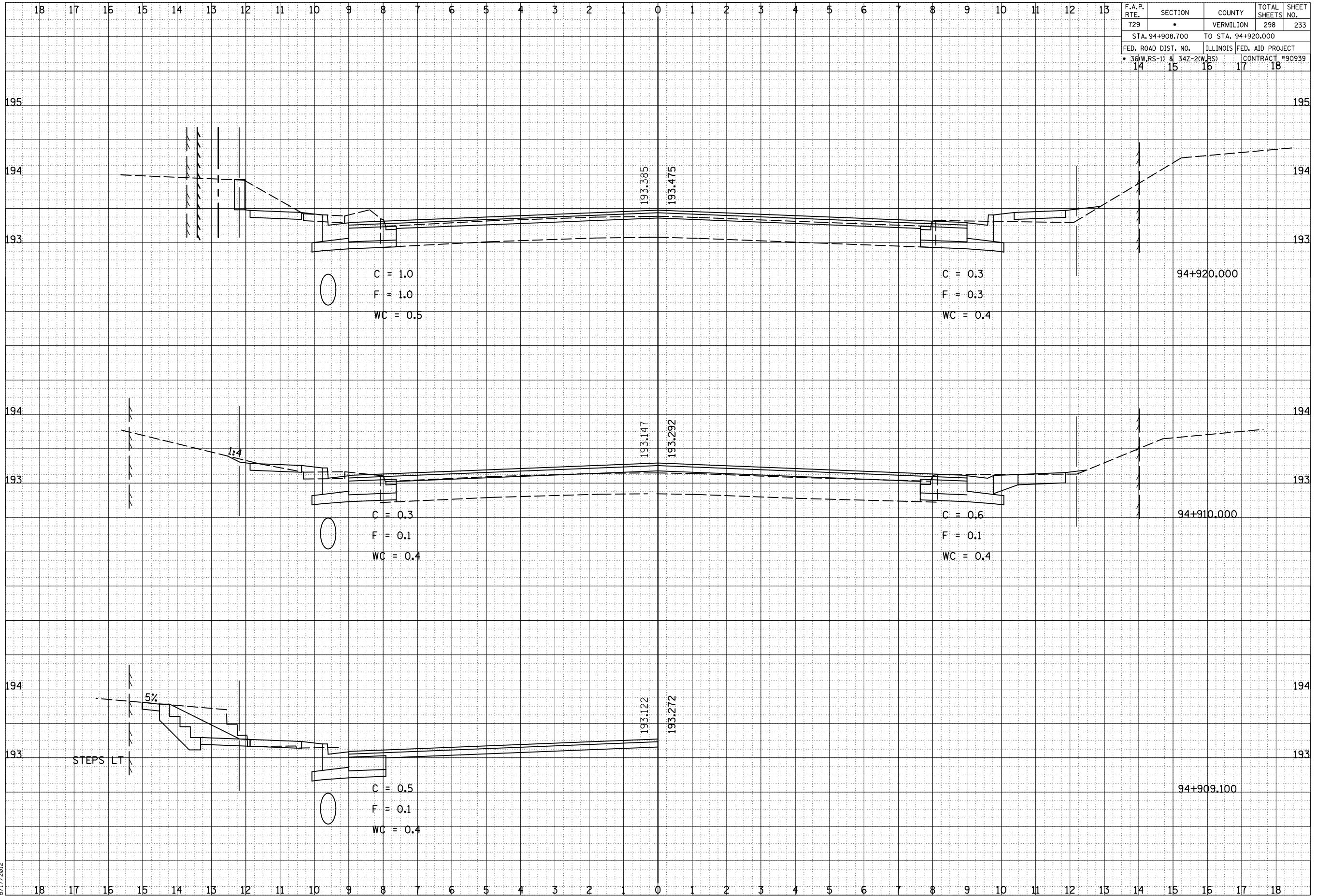
BY	DATE
FINISH SURVEY	SURVEYED
NOTE BOOK	PLOTTED
NO.	AREAS CHECKED

BY	DATE
ORIGINAL SURVEY	SURVEYED
NOTE BOOK	PLOTTED
NO.	AREAS CHECKED

8/17/2012

c:\pw\_work\pwidot\cearlock\j\d0313241\20003xshs.dgn





F.A.P. RTE.	SECTION	COUNTY	TOTAL SHEETS	SHEET NO.
729	*	VERMILION	298	233
STA. 94+908.700 TO STA. 94+920.000				
FED. ROAD DIST. NO.	ILLINOIS FED. AID PROJECT	CONTRACT #90939		
36(W,RS-1) & 34Z-2(W,RS)	14 15 16 17 18			

BY	DATE

FINISH SURVEY	SURVEYED	PLOTTED	DATE

BY	DATE

ORIGINAL SURVEY	SURVEYED	PLOTTED	DATE

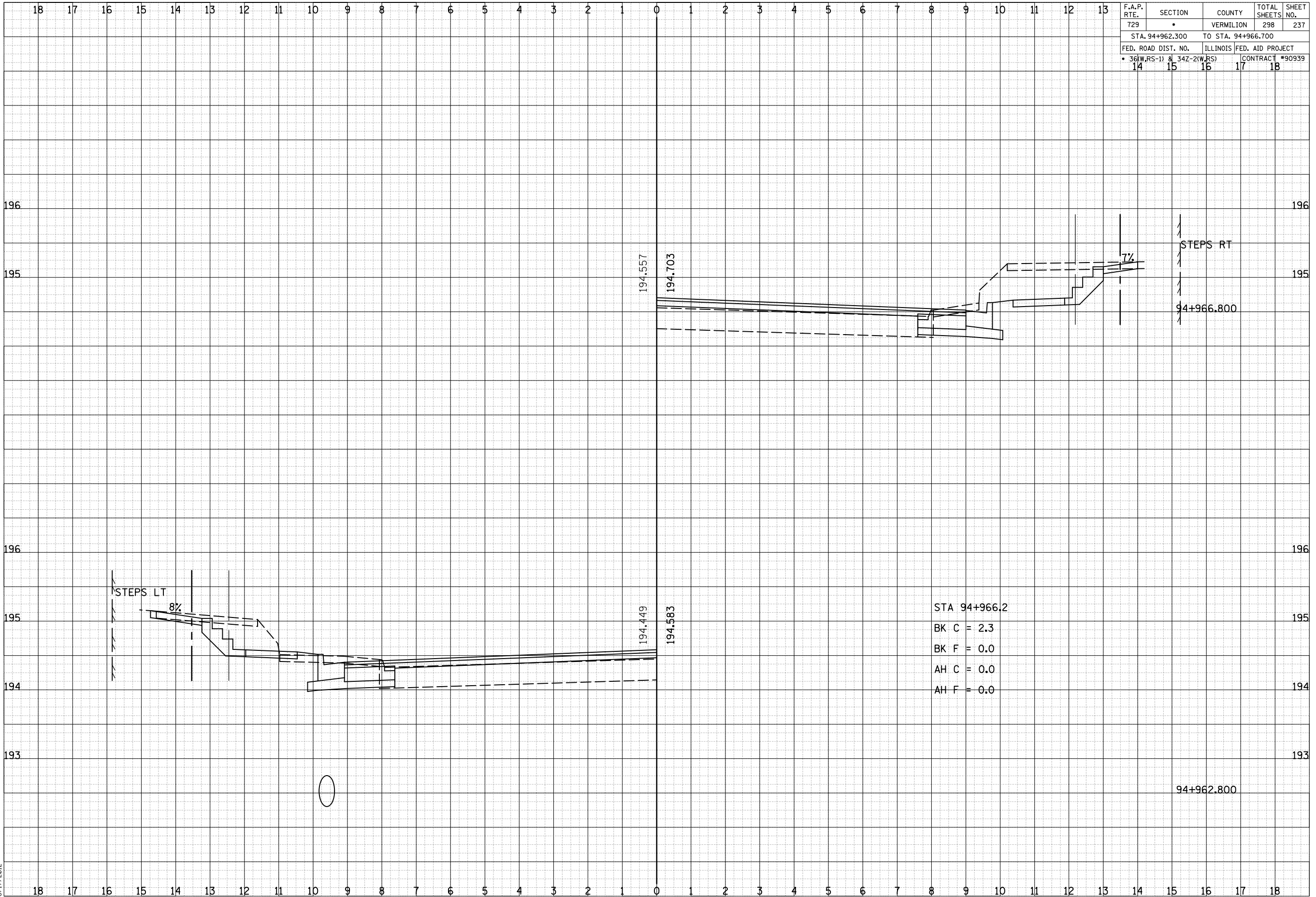
8/17/2012

c:\pwork\pwork\cearlock\j\d0313241\20003xshs.dgn









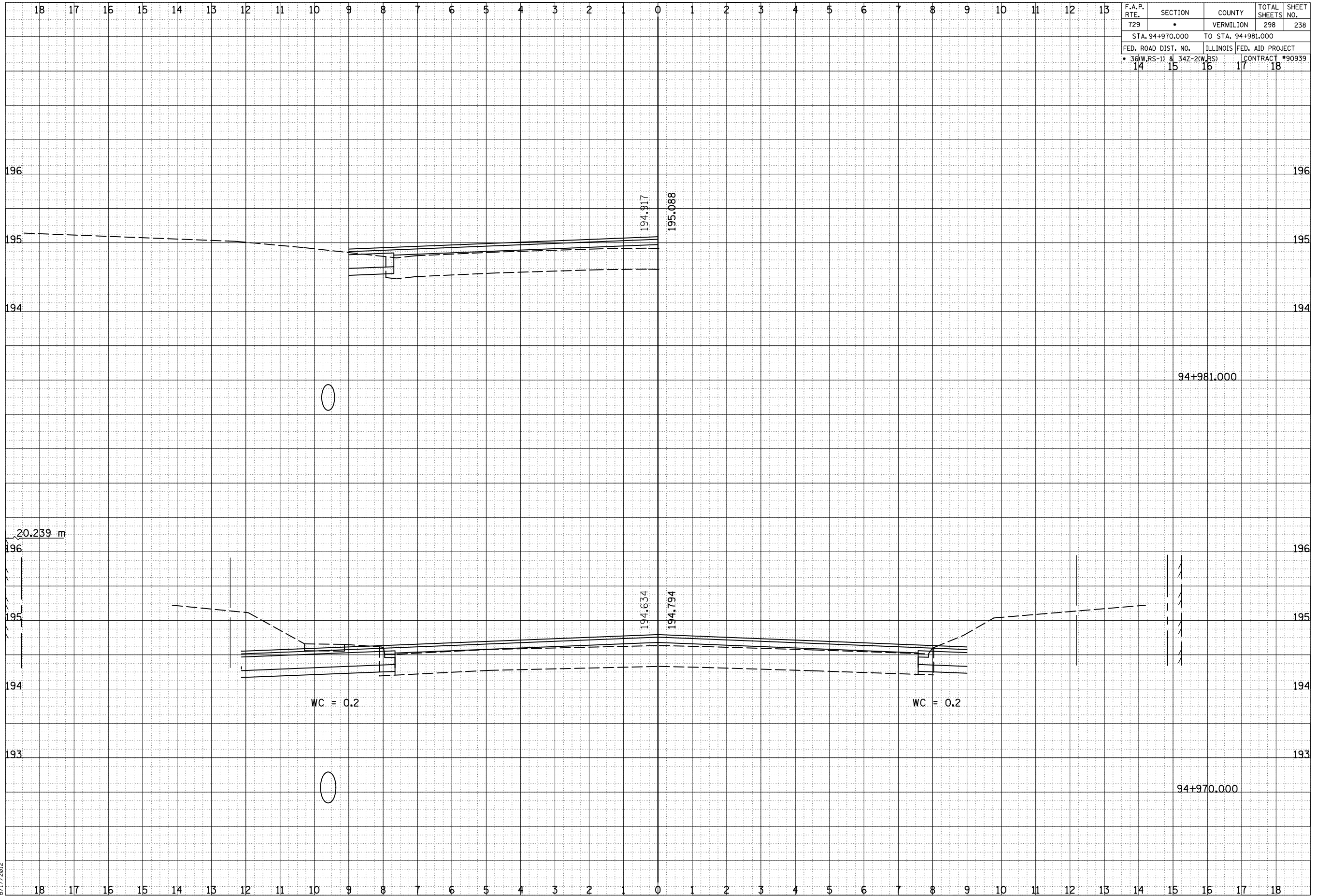
F.A.P. RTE.	SECTION	COUNTY	TOTAL SHEETS	SHEET NO.
729	*	VERMILION	298	237
STA. 94+962.300		TO STA. 94+966.700		
FED. ROAD DIST. NO.	ILLINOIS	FED. AID PROJECT		
36(W,RS-1) & 34Z-2(W,RS)	14	15	16	17
			CONTRACT #90939	18

BY	DATE
FINML SURVEY	SURVEYED
NOTE BOOK	PLOTTED
NO.	AREAS
	CHECKED

BY	DATE
ORIGINAL SURVEY	SURVEYED
NOTE BOOK	PLOTTED
NO.	AREAS
	CHECKED

8/17/2012

c:\pwork\pwork\cearlock\j\d0313241\20003xshs.dgn



F.A.P. RTE.	SECTION	COUNTY	TOTAL SHEETS	SHEET NO.
729	*	VERMILION	298	238
STA. 94+970.000 TO STA. 94+981.000				
FED. ROAD DIST. NO.		ILLINOIS FED. AID PROJECT		
36(W,RS-1) & 34Z-2(W,RS)	14 15 16 17 18	CONTRACT #90939		

BY	DATE

FINAL SURVEY	SURVEYED	PLOTTED	DATE

NOTE BOOK NO.	AREAS CHECKED

BY	DATE

ORIGINAL SURVEY	SURVEYED	PLOTTED	DATE

NOTE BOOK NO.	AREAS CHECKED

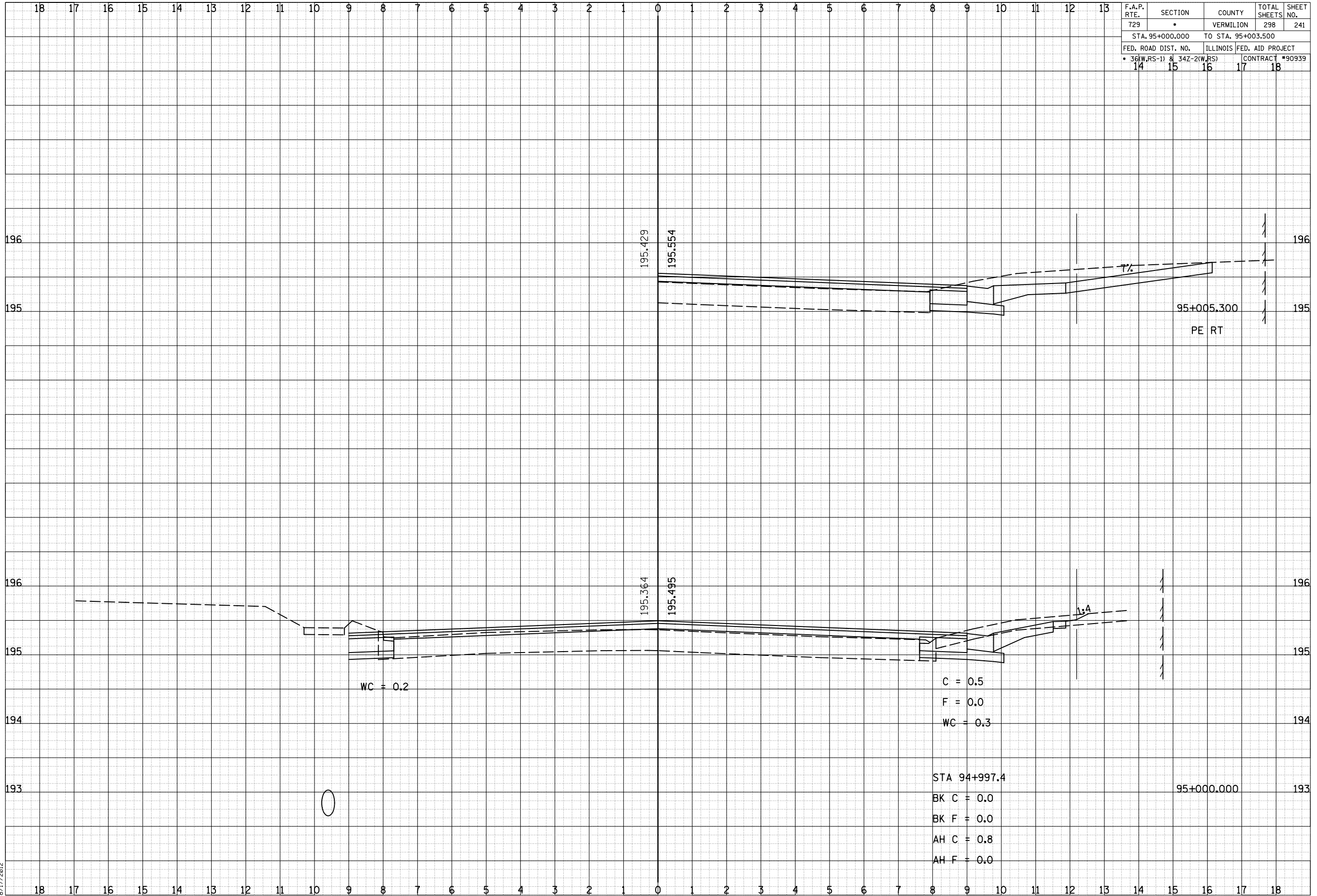
8/17/2012

c:\pwork\pwidot\cearlock\j\d0313241\20003xshs.dgn









F.A.P. RTE.	SECTION	COUNTY	TOTAL SHEETS	SHEET NO.
729	*	VERMILION	298	241
STA. 95+000.000 TO STA. 95+003.500				
FED. ROAD DIST. NO.	ILLINOIS FED. AID PROJECT			
* 36(W,RS-1) & 34Z-2(W,RS)			CONTRACT #90939	
14	15	16	17	18

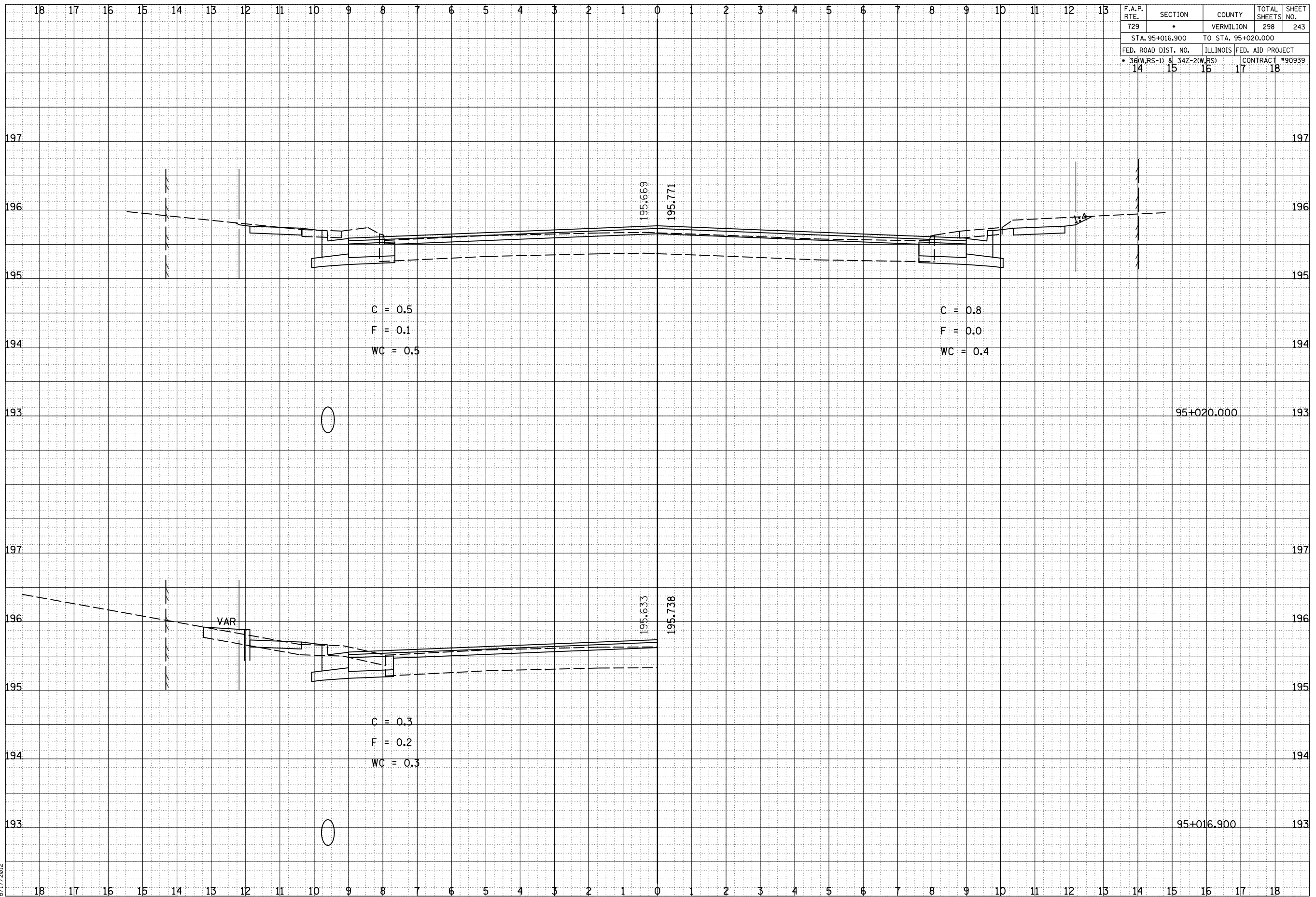
BY	DATE
FINML SURVEYED	SURVEYED
NOTE BOOK	PLOTTED
NO.	AREAS
	CHECKED

BY	DATE
ORIGINAL SURVEYED	SURVEYED
NOTE BOOK	PLOTTED
NO.	AREAS
	CHECKED

8/17/2012

c:\pw\_work\pwidot\cearlock\j\d0313241\20003xshs.dgn





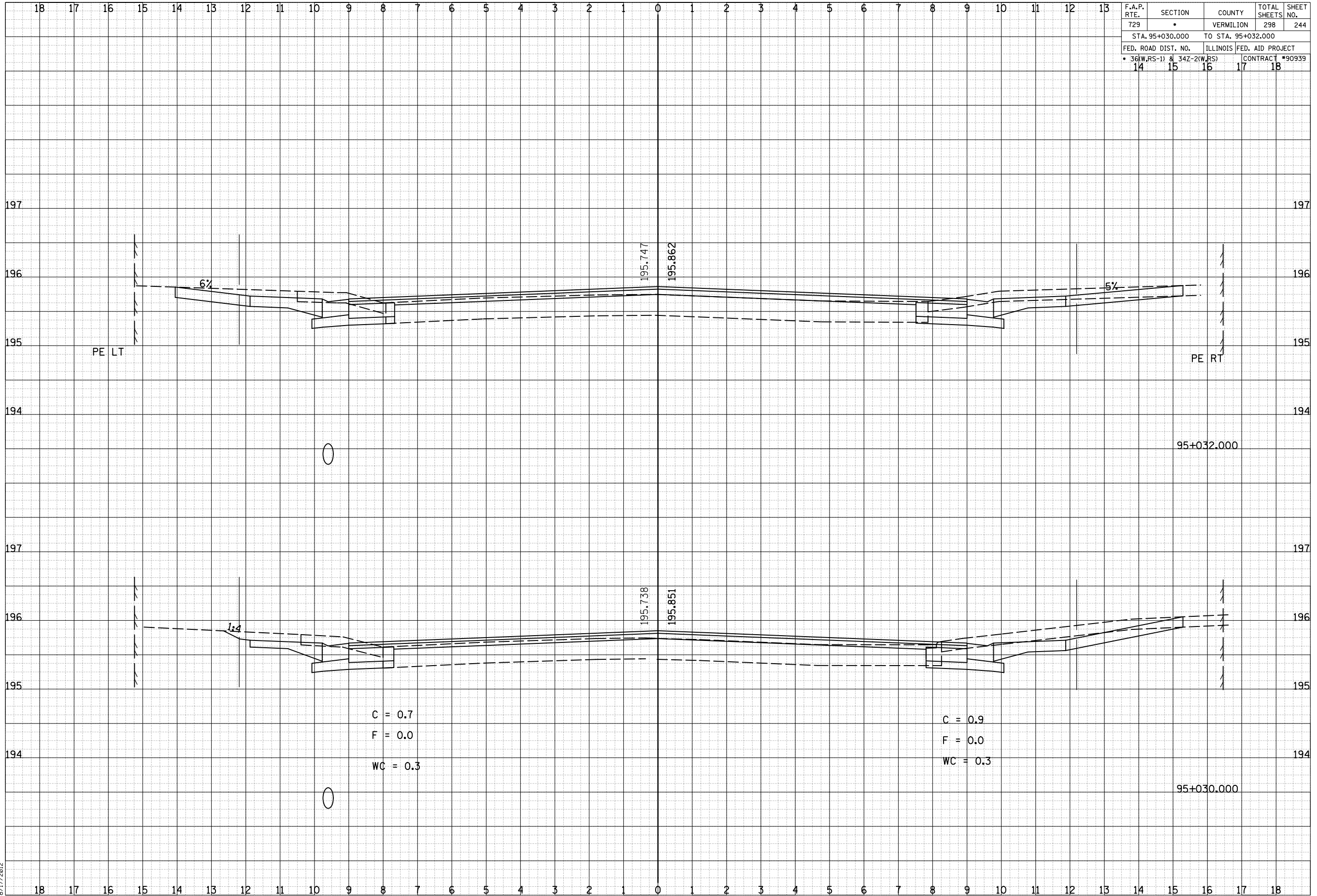
F.A.P. RTE.	SECTION	COUNTY	TOTAL SHEETS	SHEET NO.
729	*	VERMILION	298	243
STA. 95+016.900 TO STA. 95+020.000				
FED. ROAD DIST. NO.	ILLINOIS FED. AID PROJECT			
14	36(W,RS-1) & 34Z-2(W,RS)	16	17	18
CONTRACT #90939				

BY	DATE
FINISH SURVEY	SURVEYED
NOTE BOOK	PLOTTED
NO.	AREAS CHECKED

BY	DATE
ORIGINAL SURVEY	SURVEYED
NOTE BOOK	PLOTTED
NO.	AREAS CHECKED

8/17/2012

c:\pwork\pwork\cearlock\j\d0313241\20003xshs.dgn



F.A.P. RTE.	SECTION	COUNTY	TOTAL SHEETS	SHEET NO.
729	*	VERMILION	298	244
STA. 95+030.000 TO STA. 95+032.000				
FED. ROAD DIST. NO.	ILLINOIS FED. AID PROJECT			
36(W,RS-1) & 34Z-2(W,RS)			CONTRACT #90939	
14	15	16	17	18

BY	DATE
FINISH SURVEYED	PLOTTED
NOTE BOOK	AREAS CHECKED
NO.	NO.

BY	DATE
ORIGINAL SURVEYED	PLOTTED
NOTE BOOK	AREAS CHECKED
NO.	NO.

C = 0.7  
 F = 0.0  
 WC = 0.3

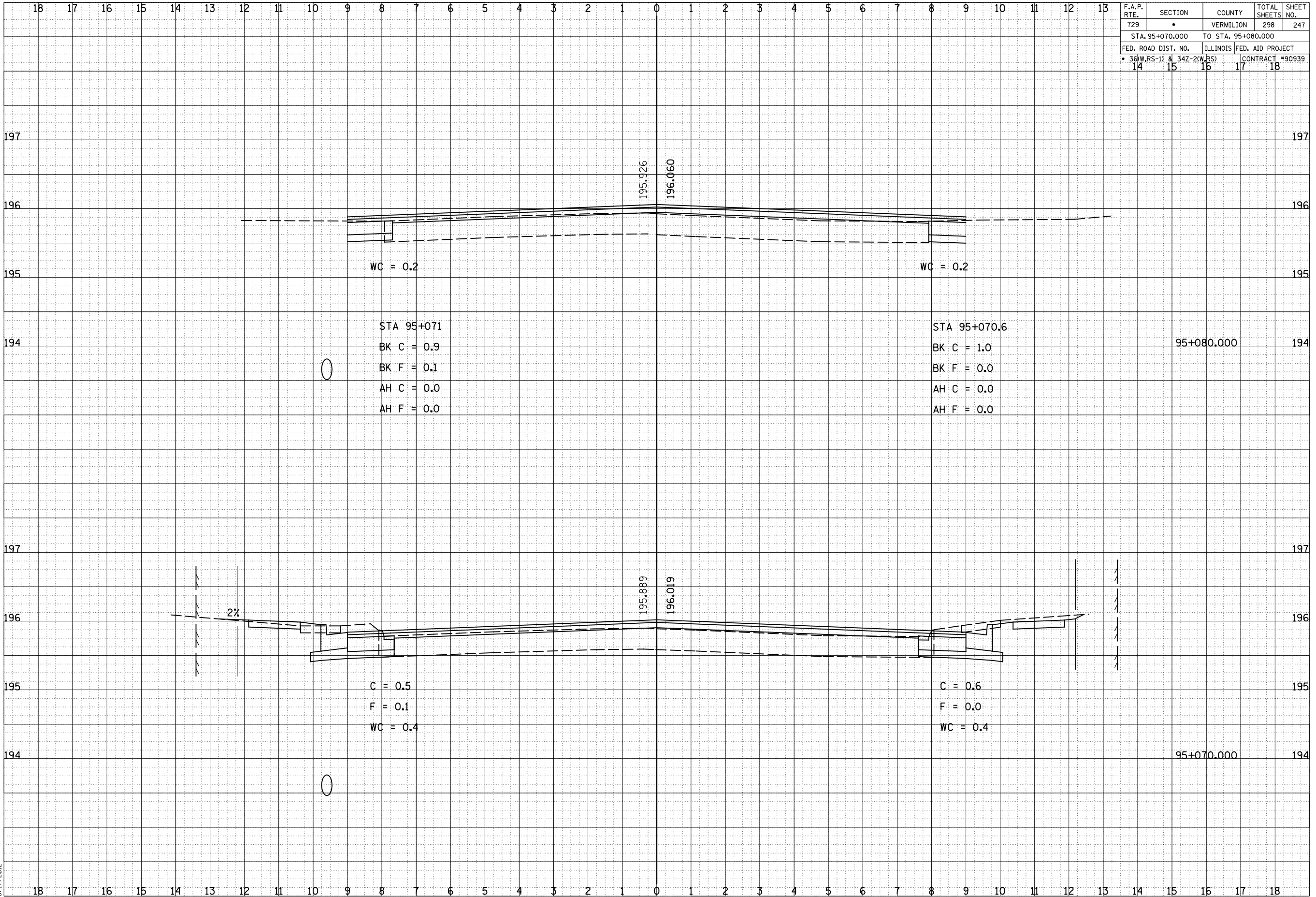
C = 0.9  
 F = 0.0  
 WC = 0.3

8/17/2012

c:\pw\_work\pwidot\cearlock\j\d0313241\20003xshs.dgn







F.A.P. RTE.	SECTION	COUNTY	TOTAL SHEETS	SHEET NO.
729	*	VERMILION	298	247
STA. 95+070.000 TO STA. 95+080.000				
FED. ROAD DIST. NO.		ILLINOIS FED. AID PROJECT		
36(W,RS-1) & 34Z-2(W,RS)		CONTRACT #90939		
14	15	16	17	18

BY	DATE

FINISH SURVEY	SURVEYED	PLOTTED	DATE

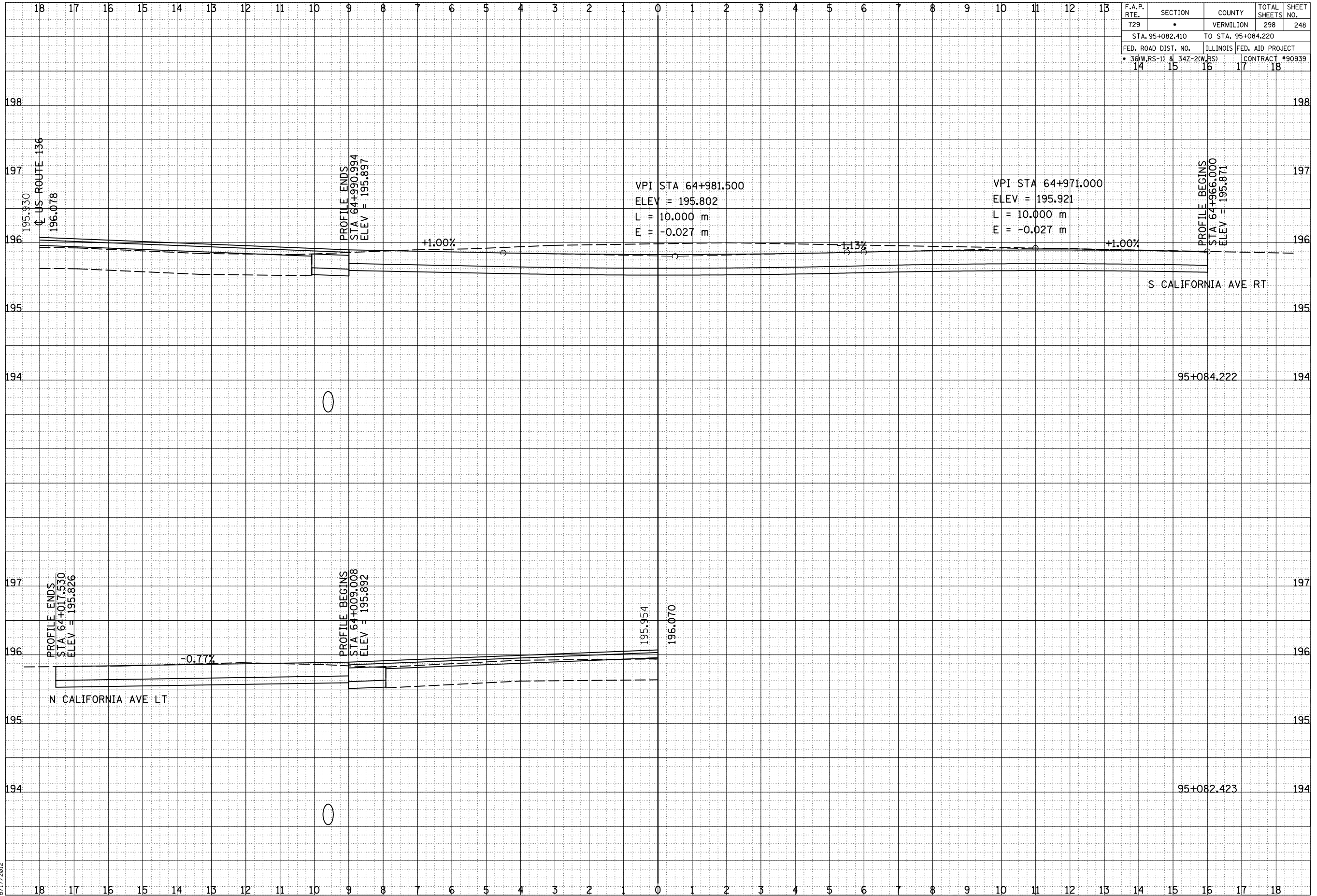
BY	DATE

ORIGINAL SURVEY	SURVEYED	PLOTTED	DATE

8/17/2012

c:\pwork\pwork\cearlock\j\d0313241\20003xshs.dgn



F.A.P. RTE.	SECTION	COUNTY	TOTAL SHEETS	SHEET NO.
729	*	VERMILION	298	248
STA. 95+082.410		TO STA. 95+084.220		
FED. ROAD DIST. NO.		ILLINOIS FED. AID PROJECT		CONTRACT #90939
14	15	16	17	18

BY	DATE

FINAL SURVEY	SURVEYED	PLOTTED	DATE

BY	DATE

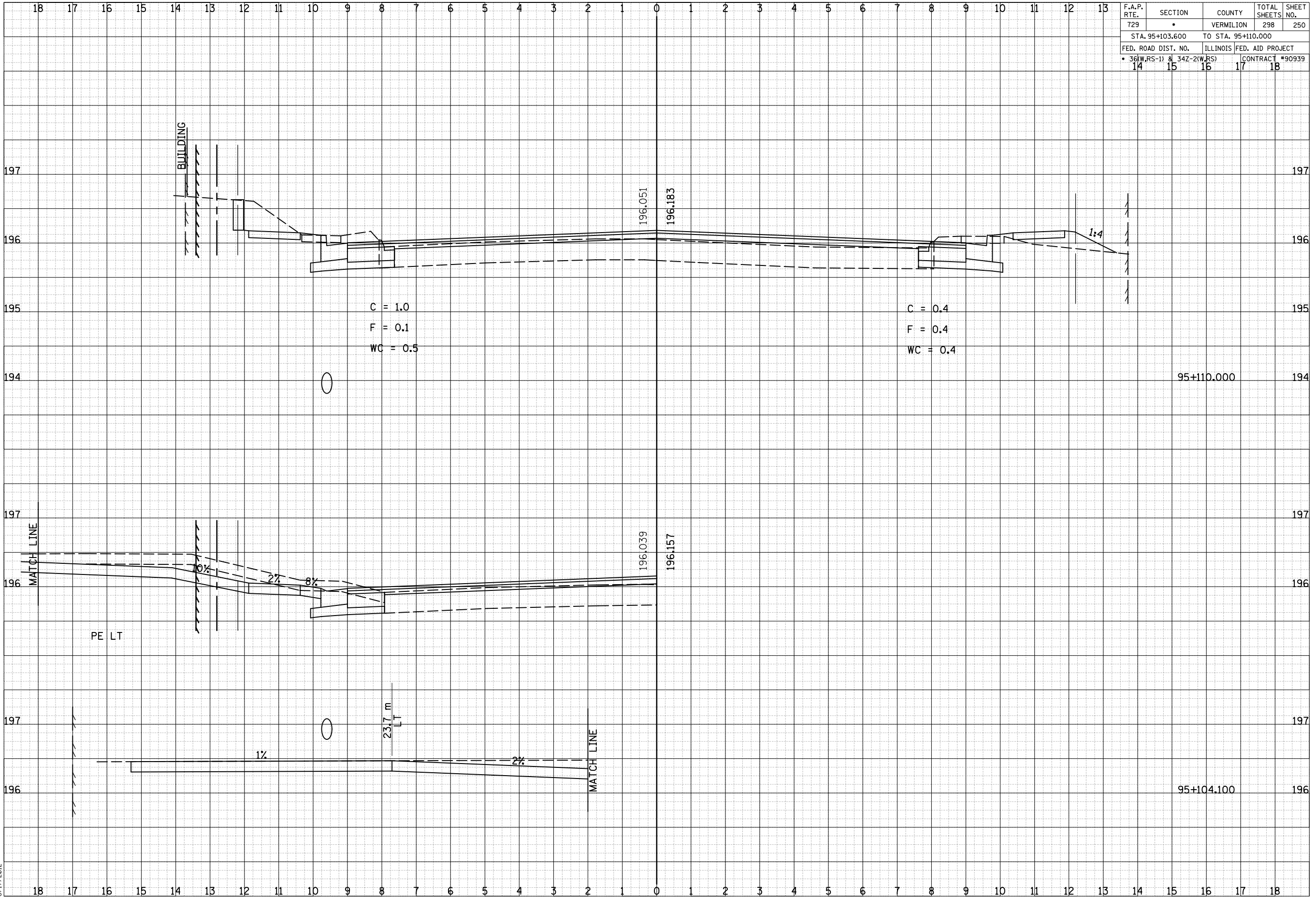
ORIGINAL SURVEY	SURVEYED	PLOTTED	DATE

8/17/2012

c:\pw\_work\pwidot\cearlock\j\d0313241\20003xshs.dgn







F.A.P. RTE.	SECTION	COUNTY	TOTAL SHEETS	SHEET NO.
729	*	VERMILION	298	250
STA. 95+103.600 TO STA. 95+110.000				
FED. ROAD DIST. NO.		ILLINOIS FED. AID PROJECT		
* 36(W,RS-1) & 34Z-2(W,RS)		CONTRACT #90939		
14	15	16	17	18

BY	DATE

FINAL SURVEY	SURVEYED	PLOTTED	DATE

BY	DATE

ORIGINAL SURVEY	SURVEYED	PLOTTED	DATE

8/17/2012

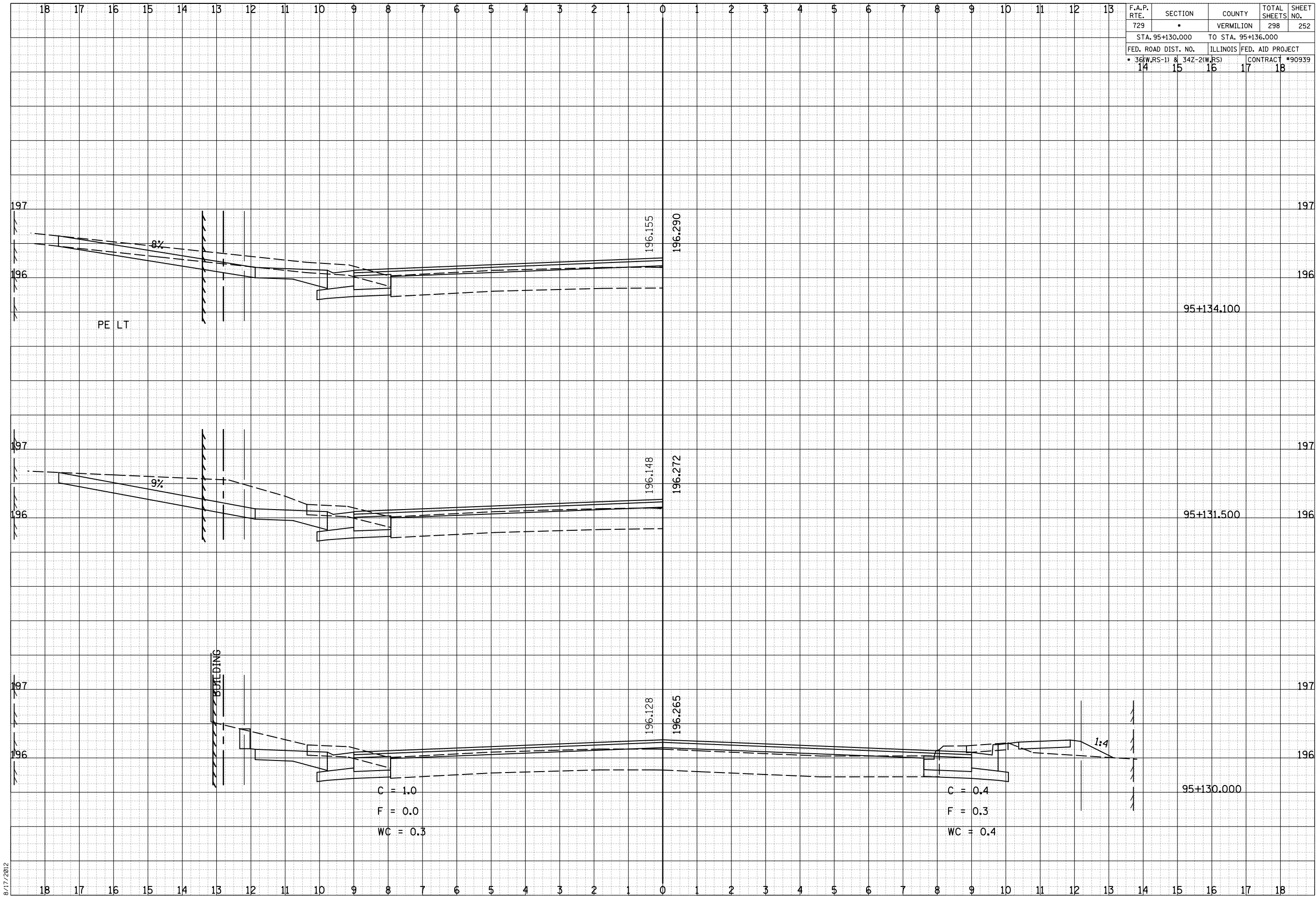
c:\pw\_work\pwidot\cearlock\j\d0313241\20003xshs.dgn



F.A.P. RTE.	SECTION	COUNTY	TOTAL SHEETS	SHEET NO.
729	*	VERMILION	298	252
STA. 95+130.000 TO STA. 95+136.000				
FED. ROAD DIST. NO.		ILLINOIS FED. AID PROJECT		
* 36(W,RS-1) & 34Z-2(W,RS)		CONTRACT #90939		
14	15	16	17	18

BY	DATE
FINL SURVEY	SURVEYED
NOTE BOOK	PLOTTED
NO.	AREAS CHECKED

BY	DATE
ORIGINAL SURVEY	SURVEYED
NOTE BOOK	PLOTTED
NO.	AREAS CHECKED



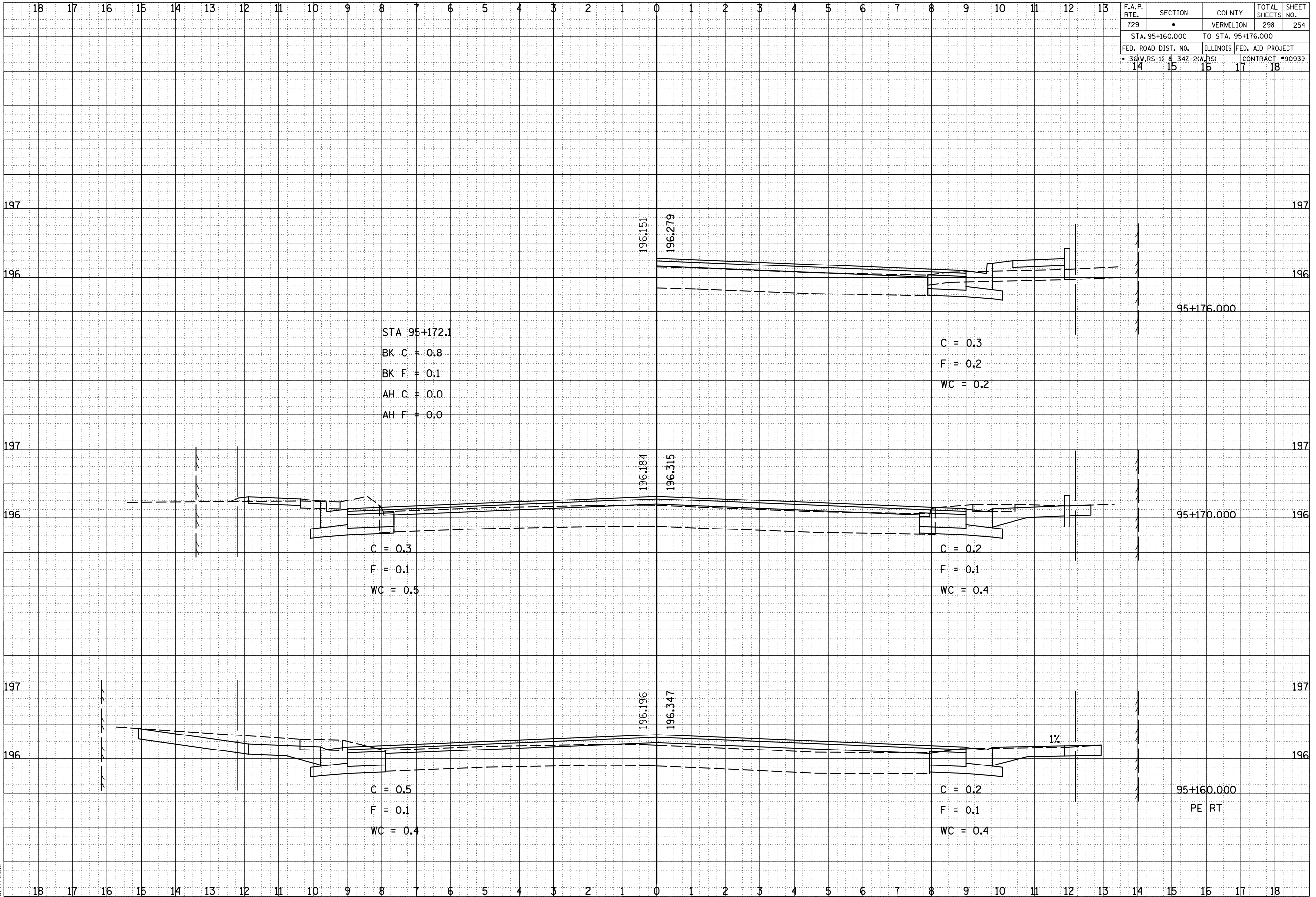
C = 1.0  
 F = 0.0  
 WC = 0.3

C = 0.4  
 F = 0.3  
 WC = 0.4

8/17/2012

c:\pw\_work\pwidot\cearlock\j\d0313241\20003xshs.dgn





F.A.P. RTE.	SECTION	COUNTY	TOTAL SHEETS	SHEET NO.
729	*	VERMILION	298	254
STA. 95+160.000 TO STA. 95+176.000				
FED. ROAD DIST. NO.	ILLINOIS FED. AID PROJECT			
* 36(W,RS-1) & 34Z-2(W,RS)	14	15	16	17
			CONTRACT #90939	18

BY	DATE
FINISH SURVEYED	SURVEYED
NOTE BOOK	PLOTTED
NO.	DATE
	AREAS CHECKED

BY	DATE
ORIGINAL SURVEYED	SURVEYED
NOTE BOOK	PLOTTED
NO.	DATE
	AREAS CHECKED

8/17/2012

c:\pw\_work\pwidot\cearlock\j\d0313241\20003xshs.dgn

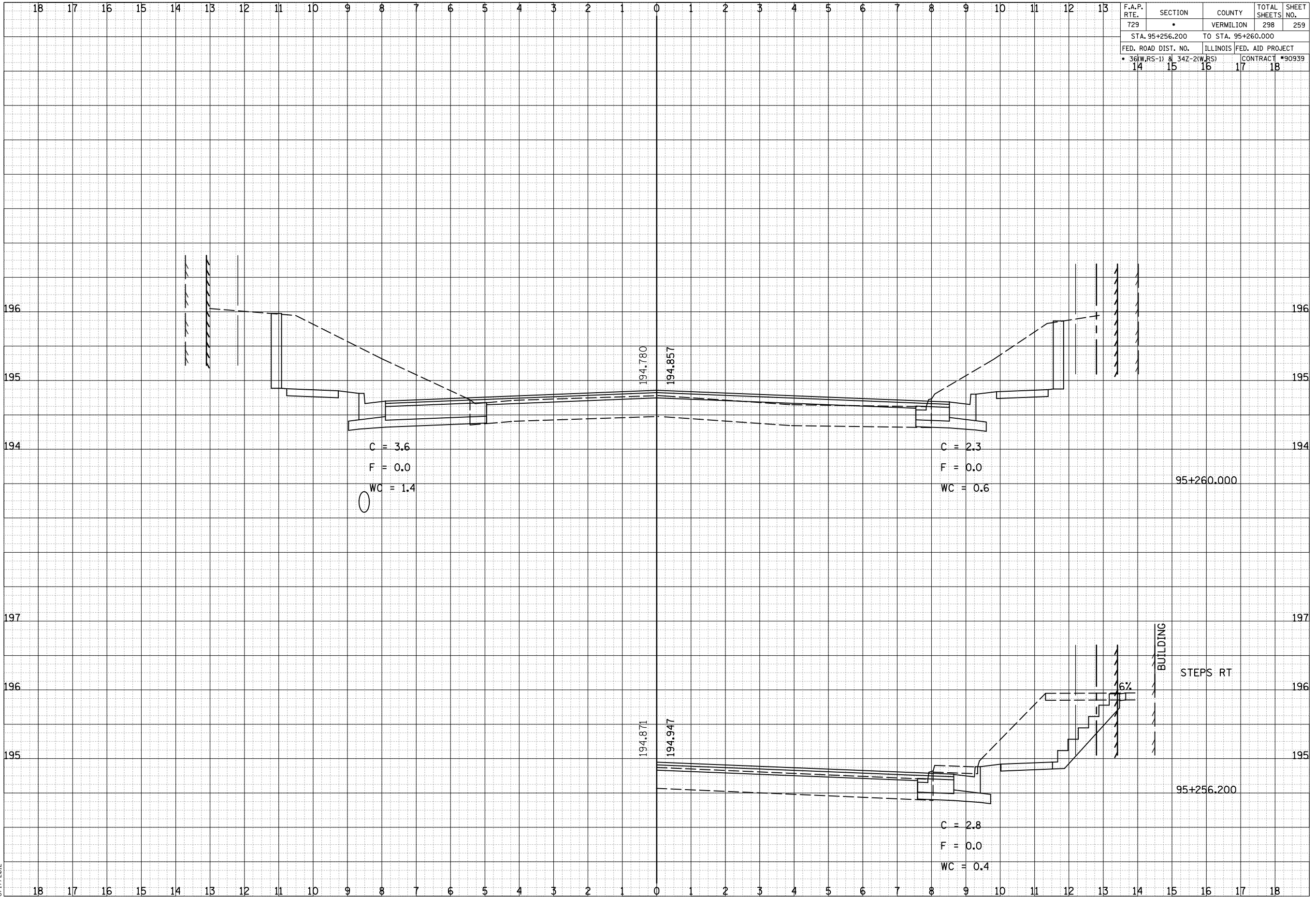












F.A.P. RTE.	SECTION	COUNTY	TOTAL SHEETS	SHEET NO.
729	*	VERMILION	298	259
STA. 95+256.200 TO STA. 95+260.000				
FED. ROAD DIST. NO.	ILLINOIS	FED. AID PROJECT		
36(W.RS-1) & 34Z-2(W.RS)	14 15 16 17 18	CONTRACT #90939		

BY	DATE

FINAL SURVEY	SURVEYED	PLOTTED	DATE

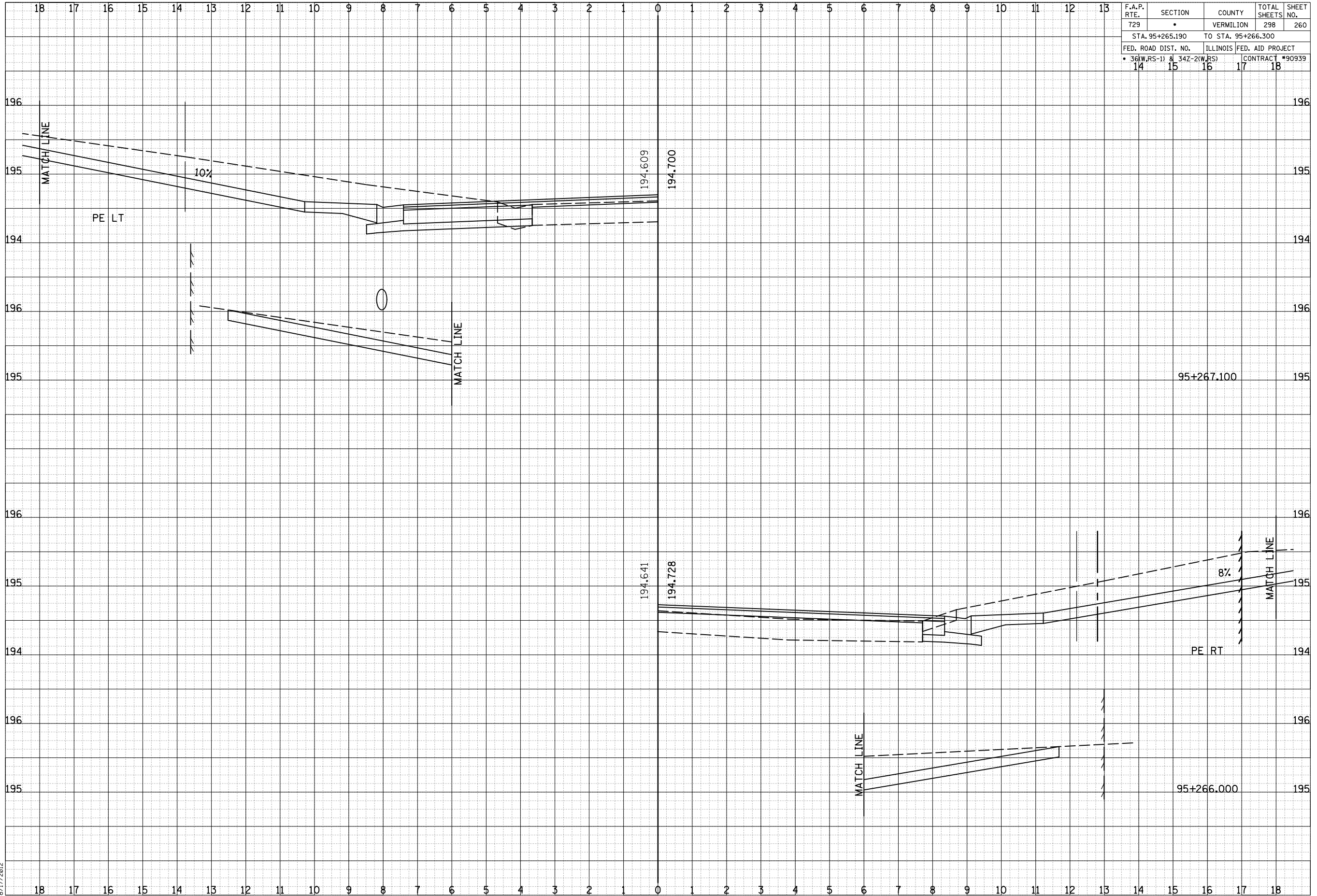
BY	DATE

ORIGINAL SURVEY	SURVEYED	PLOTTED	DATE

8/17/2012

c:\pw\_work\pwwork\cearlock\j\d0313241\20003xshs.dgn



F.A.P. RTE.	SECTION	COUNTY	TOTAL SHEETS	SHEET NO.
729	*	VERMILION	298	260
STA. 95+265.190 TO STA. 95+266.300				
FED. ROAD DIST. NO.	ILLINOIS	FED. AID PROJECT		
14	15	16	17	18
* 36(W,RS-1) & 34Z-2(W,RS)			CONTRACT #90939	

BY	DATE

FINISH SURVEY	SURVEYED	PLOTTED	DATE

BY	DATE

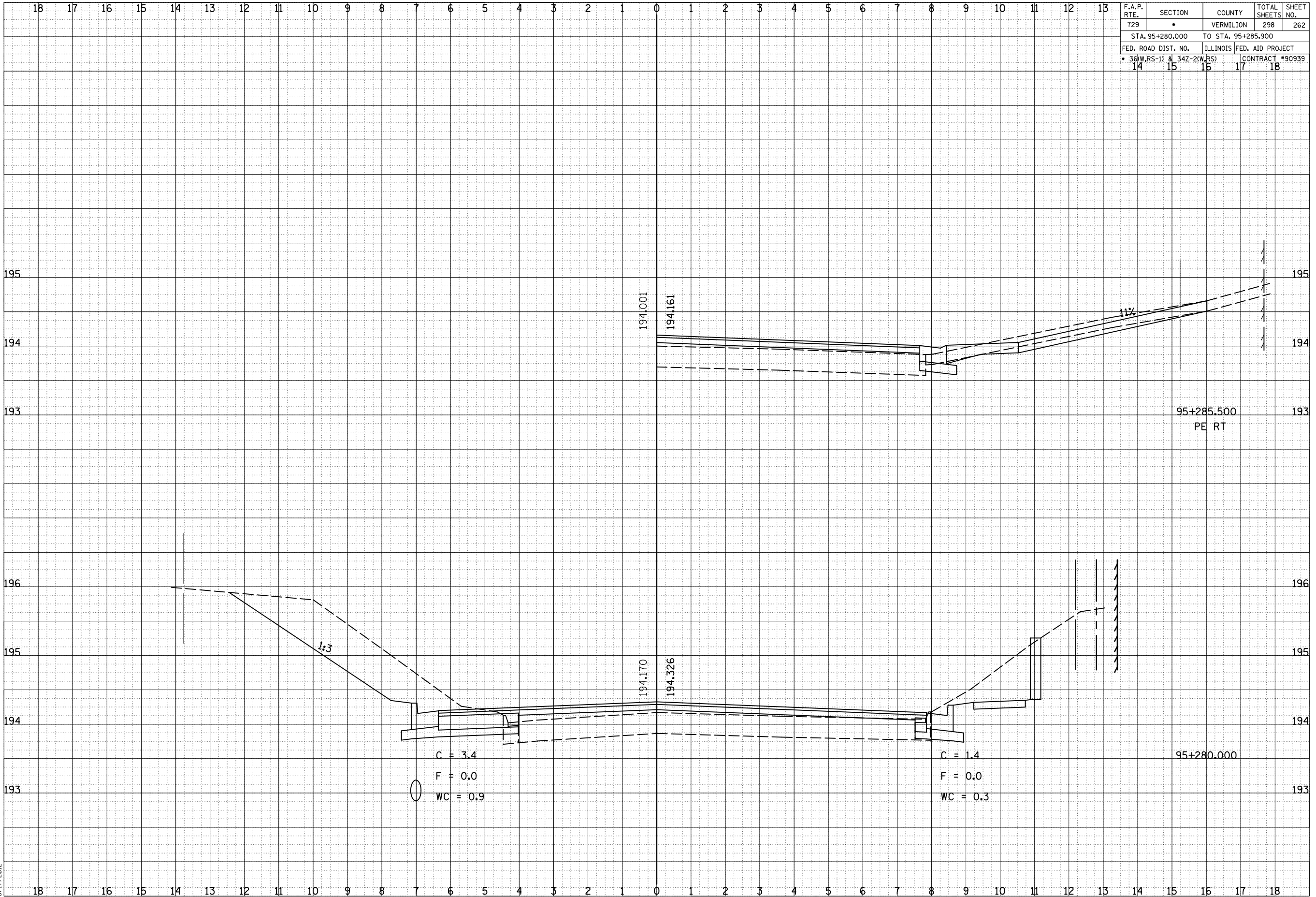
  

ORIGINAL SURVEY	SURVEYED	PLOTTED	DATE

8/17/2012

c:\pw\_work\pwidot\cearlock\jd\0313241\20003xshs.dgn





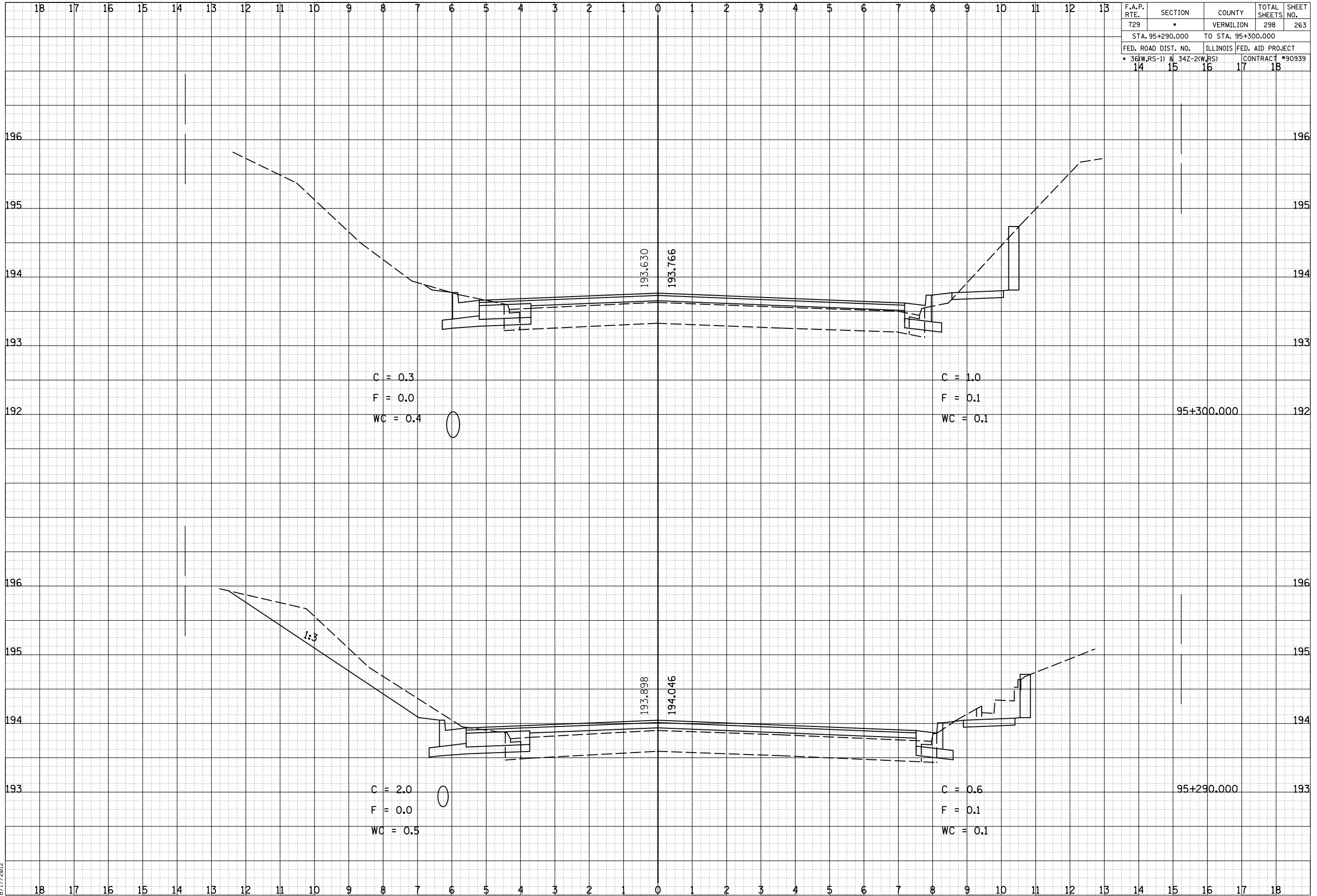
F.A.P. RTE.	SECTION	COUNTY	TOTAL SHEETS	SHEET NO.
729	*	VERMILION	298	262
STA. 95+280.000		TO STA. 95+285.900		
FED. ROAD DIST. NO.	ILLINOIS FED. AID PROJECT			
* 36(W,RS-1) & 34Z-2(W,RS)	14	15	16	17
			CONTRACT #90939	18

BY	DATE
FINAL SURVEY	SURVEYED
NOTE BOOK	PLOTTED
NO.	AREAS CHECKED

BY	DATE
ORIGINAL SURVEY	SURVEYED
NOTE BOOK	PLOTTED
NO.	AREAS CHECKED

8/17/2012

c:\pw\_work\pwidot\cearlock\jd\0313241\20003xshs.dgn



F.A.P. RTE.	SECTION	COUNTY	TOTAL SHEETS	SHEET NO.
729	*	VERMILION	298	263
STA. 95+290.000 TO STA. 95+300.000				
FED. ROAD DIST. NO.	ILLINOIS FED. AID PROJECT		CONTRACT #	
14	36(W,RS-1) & 34Z-2(W,RS)	16	17	18

BY	DATE

FINAL SURVEY	SURVEYED

BY	DATE

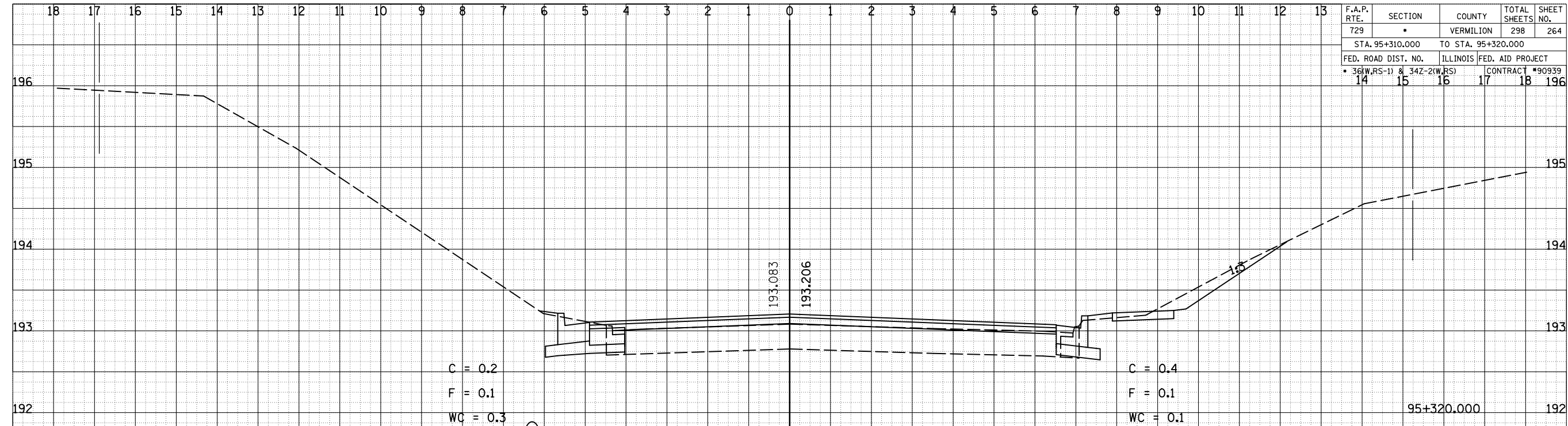
ORIGINAL SURVEY	SURVEYED

8/17/2012

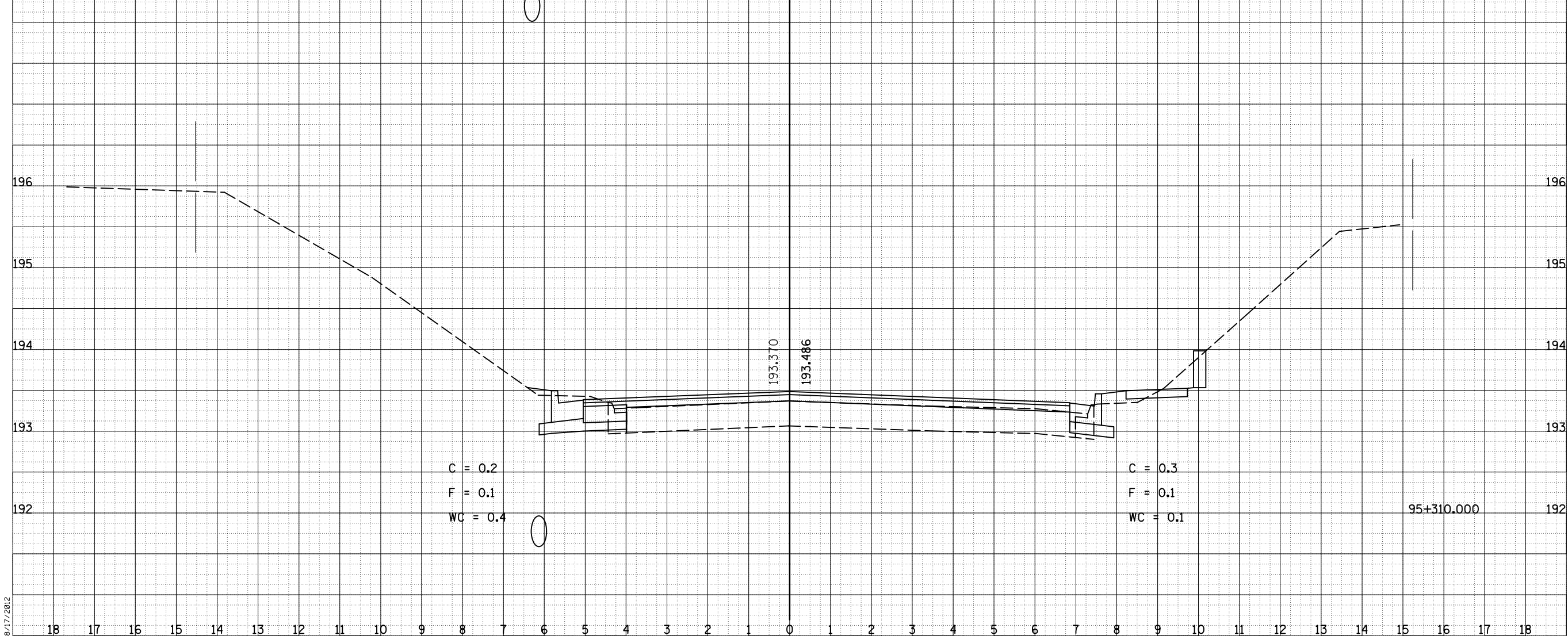
c:\pw\_work\pwidot\cearlock\jd\0313241\20003xshs.dgn

F.A.P. RTE.	SECTION	COUNTY	TOTAL SHEETS	SHEET NO.
729	*	VERMILION	298	264
STA. 95+310.000 TO STA. 95+320.000				
FED. ROAD DIST. NO.	ILLINOIS FED. AID PROJECT		CONTRACT #90939	
* 36(W,RS-1) & 34Z-2(W,RS)	14	15	16	17 18 196

BY	DATE
FINML SURVEY	SURVEYED
NOTE BOOK	PLOTTED
NO.	AREAS CHECKED



BY	DATE
ORIGINAL SURVEY	SURVEYED
NOTE BOOK	PLOTTED
NO.	AREAS CHECKED



8/17/2012

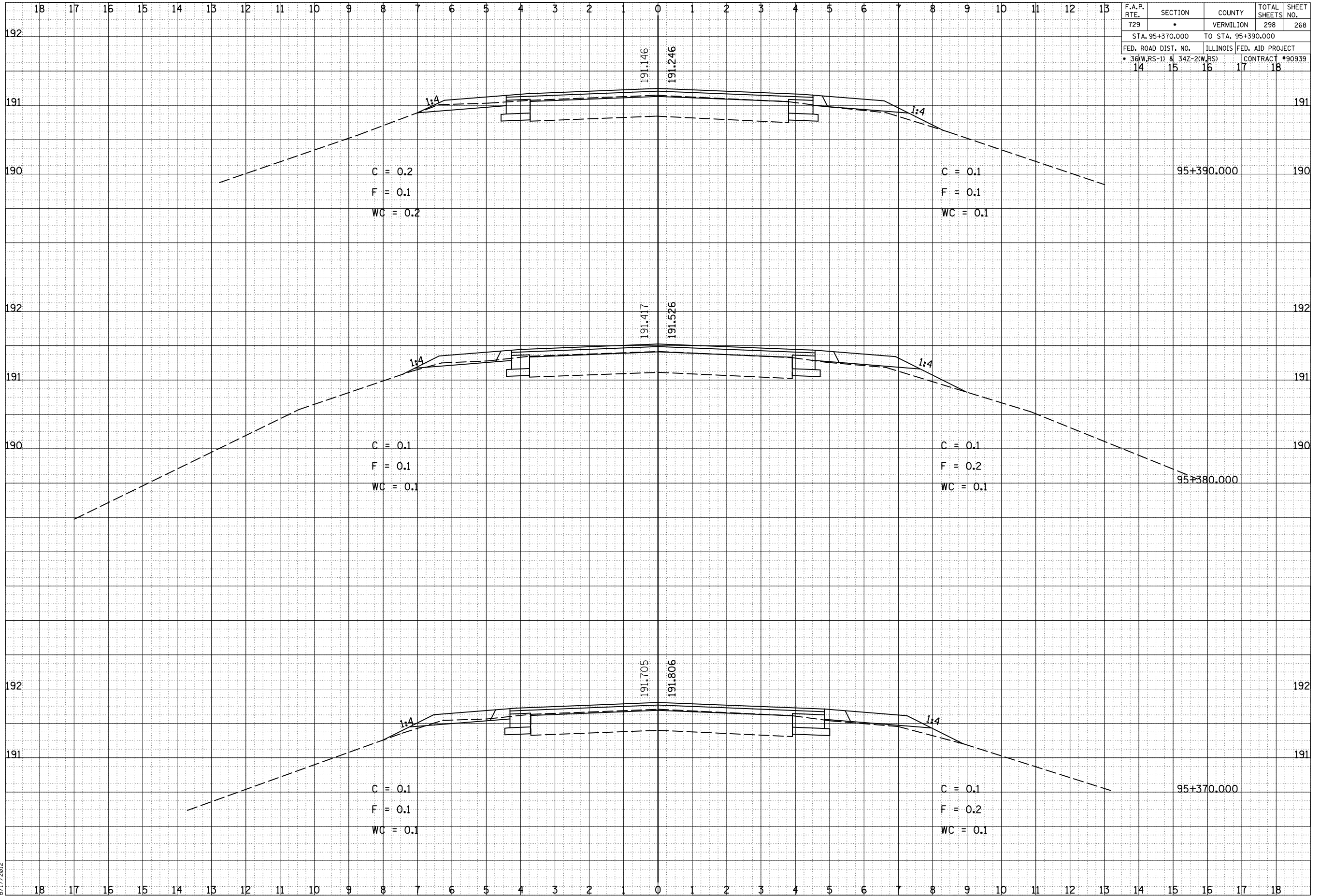
c:\pwork\pwork\cearlock\j\d0313241\20003xshs.dgn











F.A.P. RTE.	SECTION	COUNTY	TOTAL SHEETS	SHEET NO.
729	*	VERMILION	298	268
STA. 95+370.000 TO STA. 95+390.000				
FED. ROAD DIST. NO.	ILLINOIS	FED. AID PROJECT	CONTRACT #90939	
14	15	16	17	18

BY	DATE

FINAL SURVEY	SURVEYED
NOTE BOOK NO.	AREAS CHECKED

BY	DATE

ORIGINAL SURVEY	SURVEYED
NOTE BOOK NO.	AREAS CHECKED

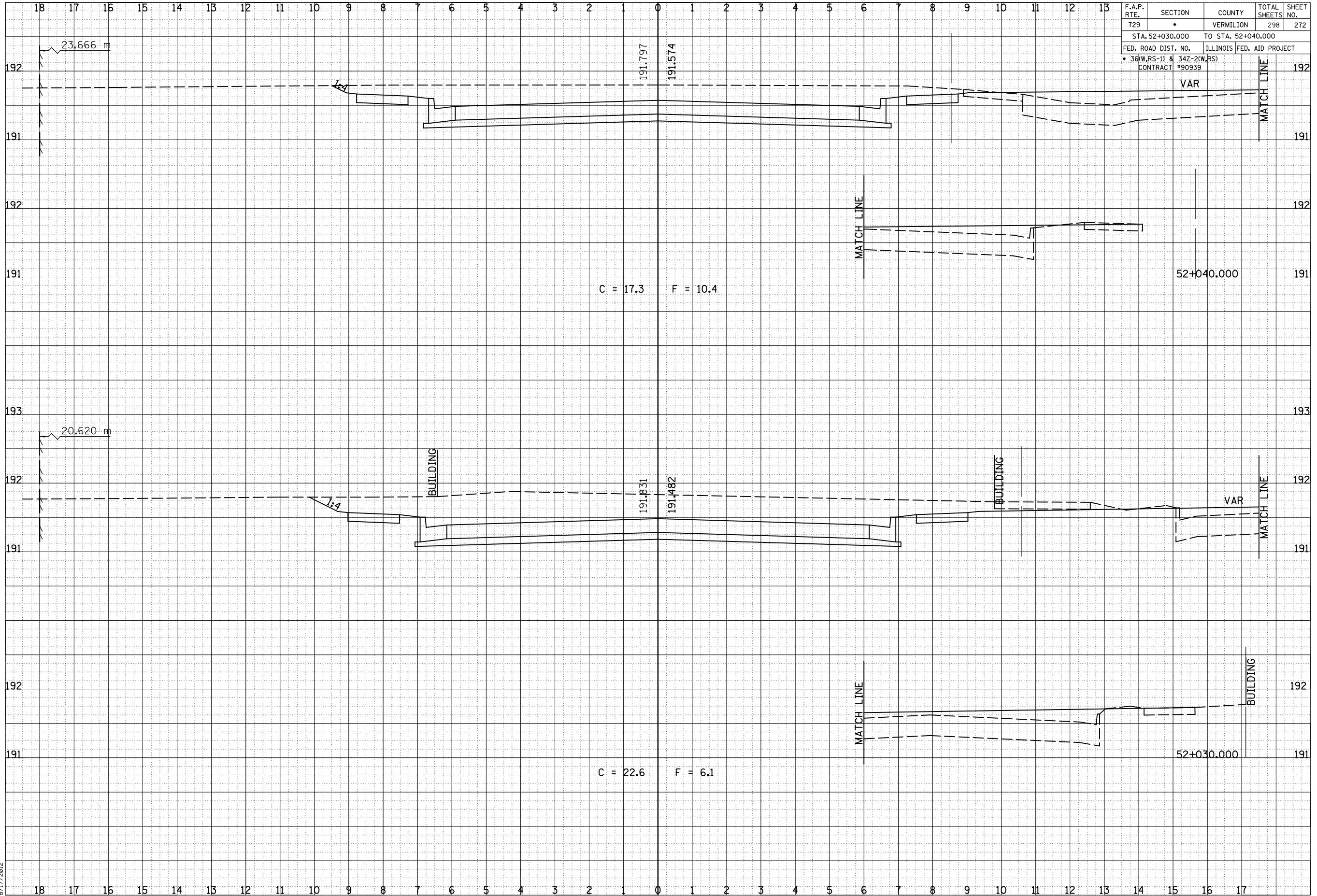
8/17/2012

c:\pw\_work\pwidot\cearlock\j\d0313241\20003xshs.dgn









F.A.P. RTE. 729	SECTION *	COUNTY VERMILION	TOTAL SHEETS 298	SHEET NO. 272
STA. 52+030.000 TO STA. 52+040.000				
FED. ROAD DIST. NO.		ILLINOIS FED. AID PROJECT		
* 36(W,RS-1) & 34Z-2(W,RS)		CONTRACT #90939		

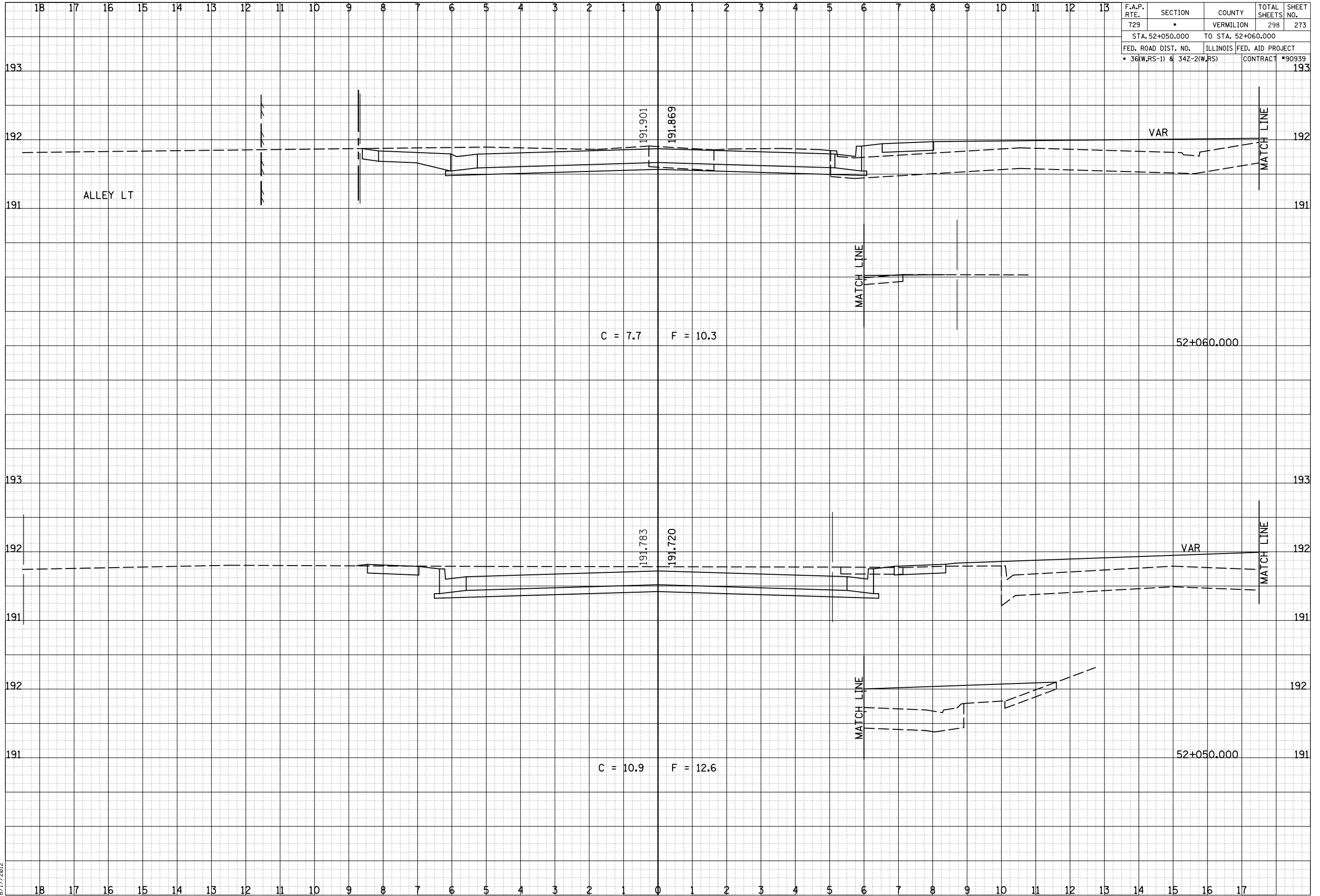
BY	DATE
FINISH SURVEY	SURVEYED
NOTE BOOK	PLOTTED
NO.	AREAS CHECKED

BY	DATE
ORIGINAL SURVEY	SURVEYED
NOTE BOOK	PLOTTED
NO.	AREAS CHECKED

8/17/2012

c:\pw\_work\pwidot\cearlock\j\d0313241\20003sideshts.dgn





F.A.P. RTE.	SECTION	COUNTY	TOTAL SHEETS	SHEET NO.
729	*	VERMILION	298	273
STA. 52+050.000 TO STA. 52+060.000				
FED. ROAD DIST. NO.		ILLINOIS FED. AID PROJECT		
* 36(W,RS-1) & 34Z-2(W,RS)		CONTRACT #90939		

BY	DATE
FINISH SURVEY	SURVEYED
NOTE BOOK	PLOTTED
NO.	AREAS CHECKED

BY	DATE
ORIGINAL SURVEY	SURVEYED
NOTE BOOK	PLOTTED
NO.	AREAS CHECKED

8/17/2012

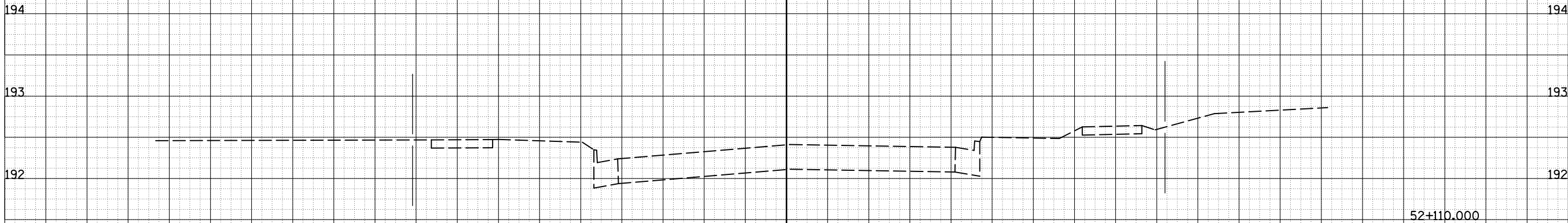
c:\pw\_work\pwidot\cearlock\j\d0313241\20003sidxshts.dgn



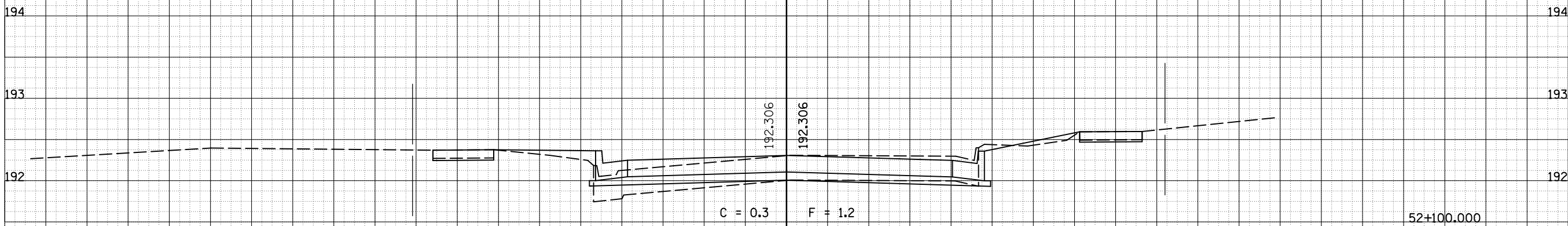
18 17 16 15 14 13 12 11 10 9 8 7 6 5 4 3 2 1 0 1 2 3 4 5 6 7 8 9 10 11 12 13

F.A.P. RTE.	SECTION	COUNTY	TOTAL SHEETS	SHEET NO.
729	*	VERMILION	298	275
STA. 52+100.000		TO STA. 52+110.000		
FED. ROAD DIST. NO.	ILLINOIS FED. AID PROJECT			
* 36(W,RS-1) & 34Z-2(W,RS)	CONTRACT #90939			

BY	DATE
FINISH SURVEY	SURVEYED
NOTE BOOK	PLOTTED
NO.	AREAS CHECKED



BY	DATE
ORIGINAL SURVEY	SURVEYED
NOTE BOOK	PLOTTED
NO.	AREAS CHECKED

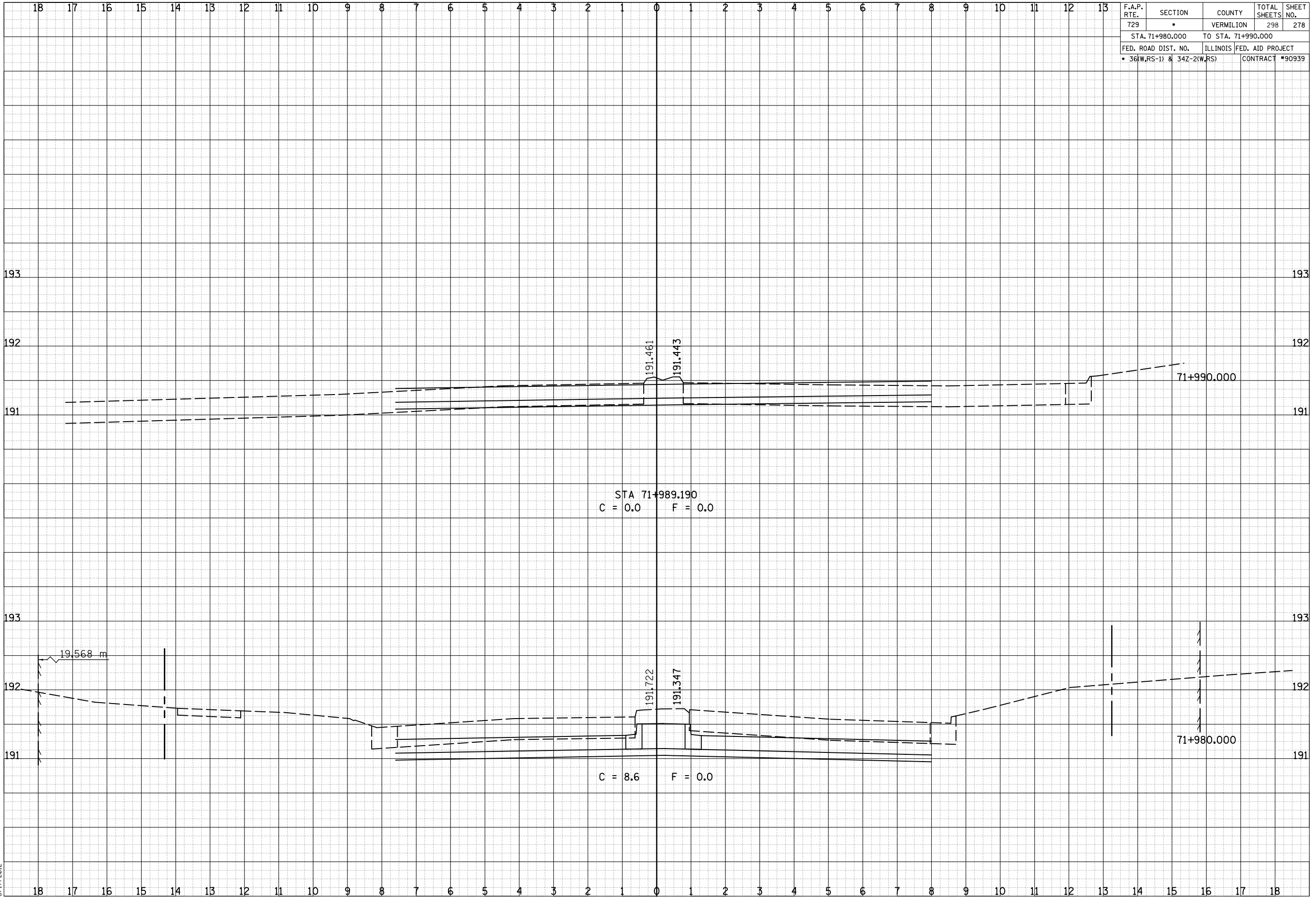


8/17/2012

c:\pw\_work\pwidot\cearlock\jd\0313241\20003sideshts.dgn







F.A.P. RTE.	SECTION	COUNTY	TOTAL SHEETS	SHEET NO.
729	*	VERMILION	298	278
STA. 71+980.000 TO STA. 71+990.000				
FED. ROAD DIST. NO.		ILLINOIS FED. AID PROJECT		
* 36(W,RS-1) & 34Z-2(W,RS)		CONTRACT #90939		

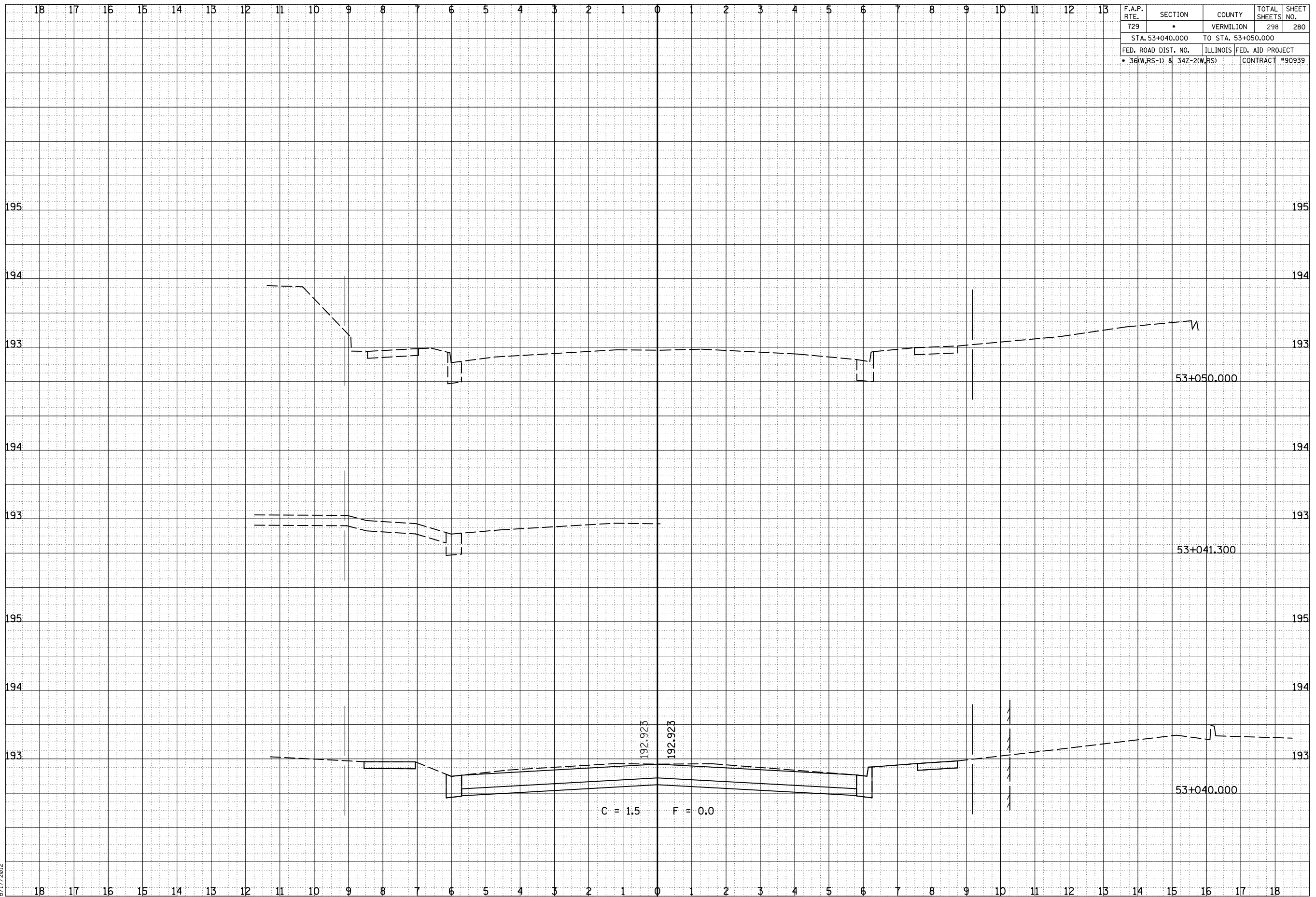
BY	DATE
FINISH SURVEY	SURVEYED
NOTE BOOK	PLOTTED
NO.	AREAS CHECKED

BY	DATE
ORIGINAL SURVEY	SURVEYED
NOTE BOOK	PLOTTED
NO.	AREAS CHECKED

8/17/2012

c:\pw\_work\pwidot\cearlock\j\d0313241\20003sidxshts.dgn





F.A.P. RTE.	SECTION	COUNTY	TOTAL SHEETS	SHEET NO.
729	*	VERMILION	298	280
STA. 53+040.000 TO STA. 53+050.000				
FED. ROAD DIST. NO.		ILLINOIS FED. AID PROJECT		
* 36(W,RS-1) & 34Z-2(W,RS)		CONTRACT #90939		

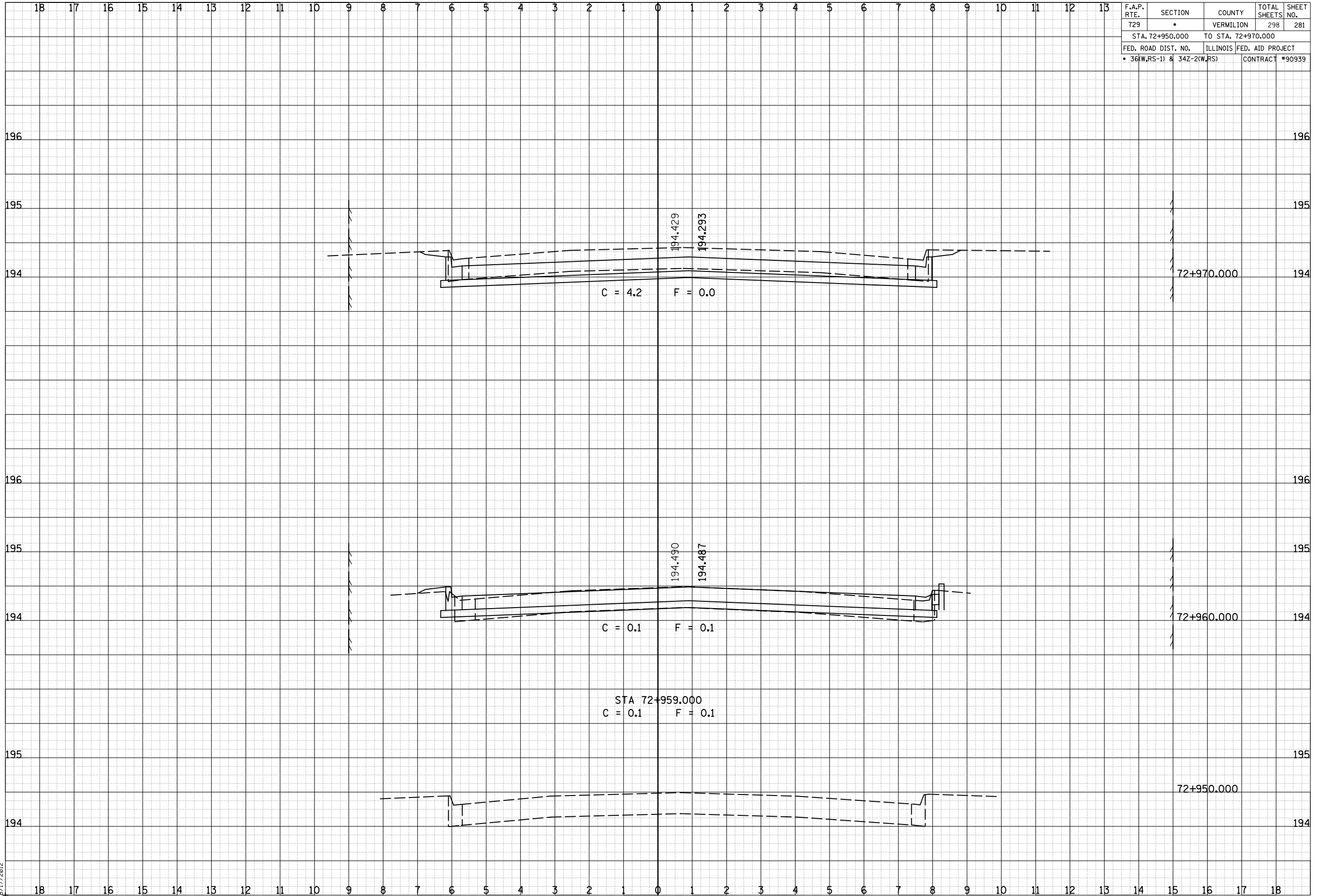
BY	DATE
FINAL SURVEY NOTE BOOK NO.	SURVEY PLOTTED DATE
	AREAS CHECKED

BY	DATE
ORIGINAL SURVEY NOTE BOOK NO.	SURVEY PLOTTED DATE
	AREAS CHECKED

8/17/2012

c:\pw\_work\pwidot\cearlock\jd\0313241\20003\side\sshts.dgn





F.A.P. RTE.	SECTION	COUNTY	TOTAL SHEETS	SHEET NO.
729	*	VERMILION	298	281
STA. 72+950.000 TO STA. 72+970.000				
FED. ROAD DIST. NO.	ILLINOIS FED. AID PROJECT			
* 36(W,RS-1) & 34Z-2(W,RS)			CONTRACT #90939	

BY	DATE
FINISH SURVEY	SURVEYED
NOTE BOOK	PLOTTED
NO.	AREAS CHECKED

BY	DATE
ORIGINAL SURVEY	SURVEYED
NOTE BOOK	PLOTTED
NO.	AREAS CHECKED

8/17/2012

c:\pw\_work\pwidot\cearlock\j\d0313241\20003sideshts.dgn

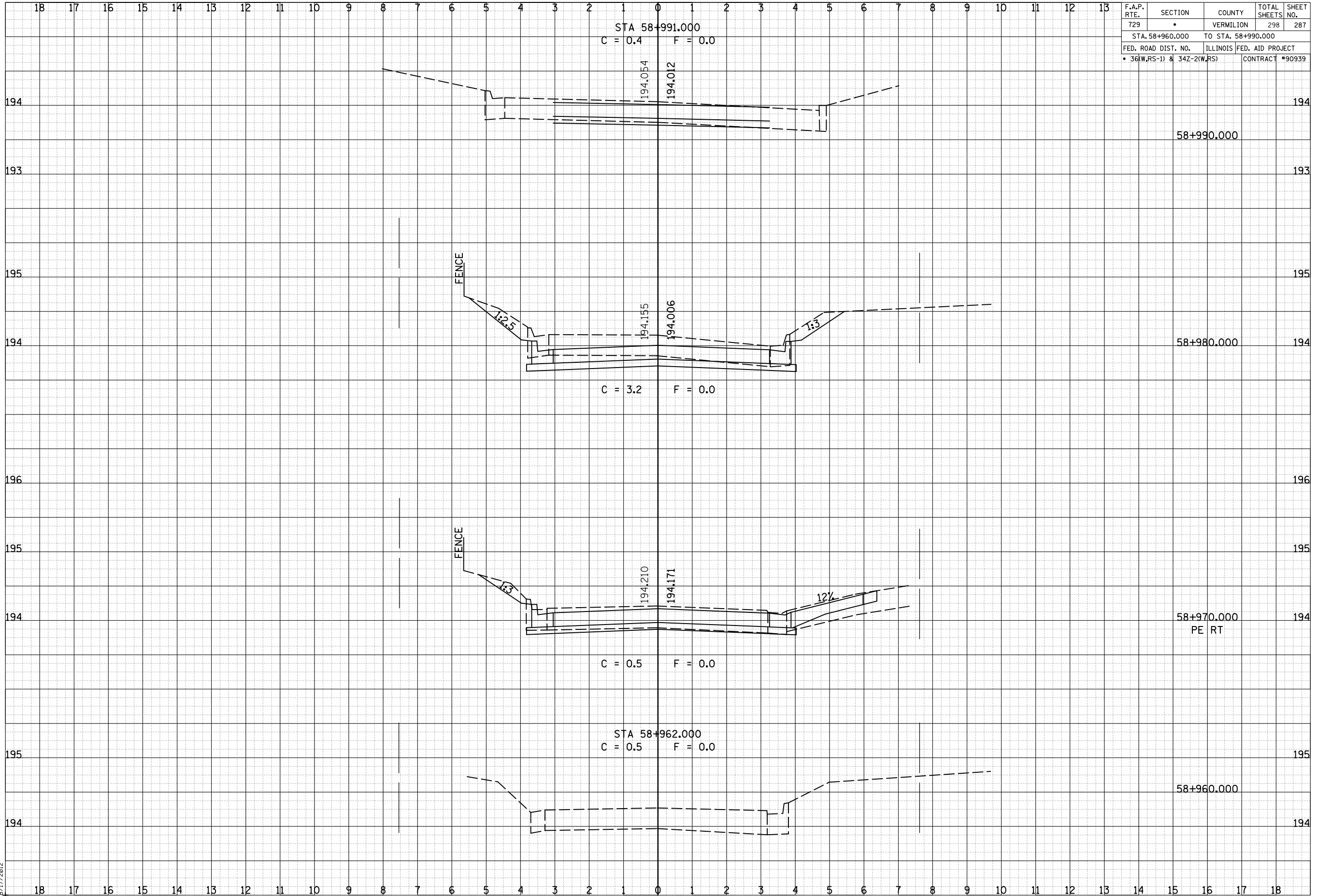












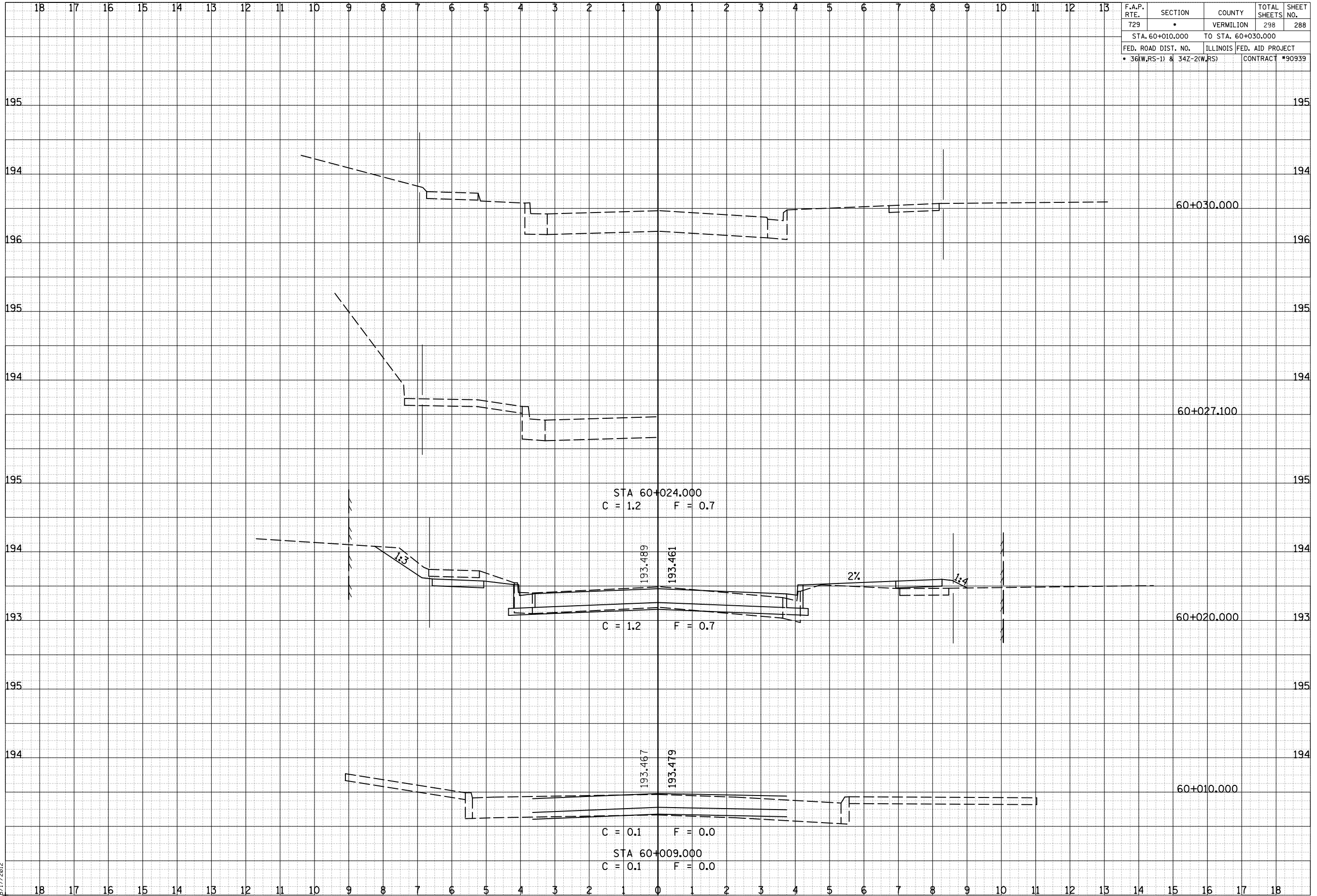
F.A.P. RTE.	SECTION	COUNTY	TOTAL SHEETS	SHEET NO.
729	*	VERMILION	298	287
STA. 58+960.000		TO STA. 58+990.000		
FED. ROAD DIST. NO.	ILLINOIS FED. AID PROJECT			
* 36(W,RS-1) & 34Z-2(W,RS)	CONTRACT #90939			

BY	DATE
FINAL SURVEY	SURVEYED
NOTE BOOK	PLOTTED
NO.	AREAS CHECKED

BY	DATE
ORIGINAL SURVEY	SURVEYED
NOTE BOOK	PLOTTED
NO.	AREAS CHECKED

8/17/2012

c:\pw\_work\pwidot\cearlock\j\d0313241\20003sidxshts.dgn



F.A.P. RTE.	SECTION	COUNTY	TOTAL SHEETS	SHEET NO.
729	*	VERMILION	298	288
STA. 60+010.000 TO STA. 60+030.000				
FED. ROAD DIST. NO.		ILLINOIS FED. AID PROJECT		
* 36(W,RS-1) & 34Z-2(W,RS)		CONTRACT #90939		

BY	DATE

BY	DATE

8/17/2012

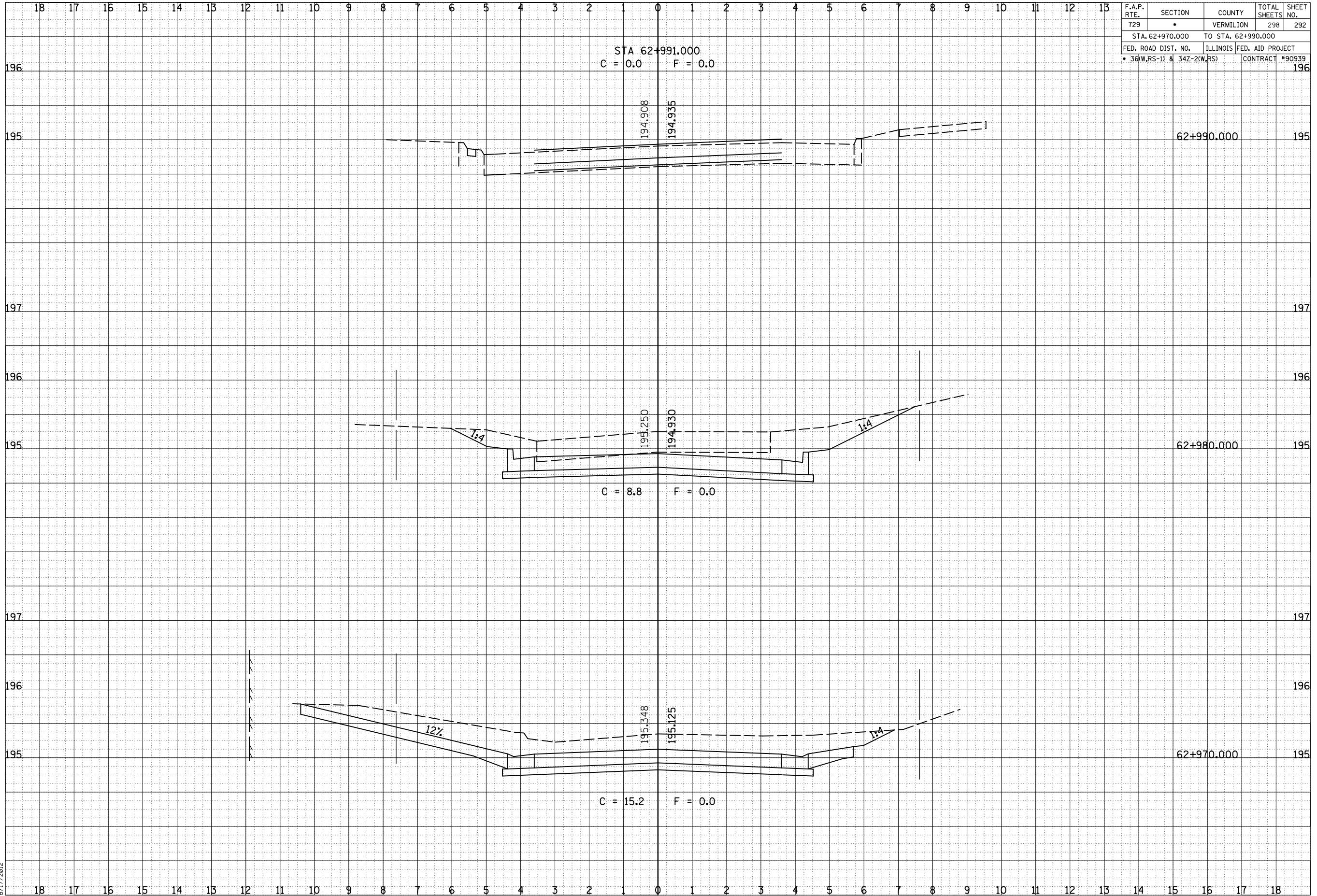
c:\pw\_work\pwidot\cearlock\j\d0313241\20003sideshts.dgn











F.A.P. RTE.	SECTION	COUNTY	TOTAL SHEETS	SHEET NO.
729	*	VERMILION	298	292
STA. 62+970.000 TO STA. 62+990.000				
FED. ROAD DIST. NO.		ILLINOIS FED. AID PROJECT		
* 36(W,RS-1) & 34Z-2(W,RS)		CONTRACT #90939		196

BY _____	DATE _____
FINISH SURVEYED	PLOTTED
NOTE BOOK	AREAS CHECKED
NO. _____	AREAS CHECKED

BY _____	DATE _____
ORIGINAL SURVEYED	PLOTTED
NOTE BOOK	AREAS CHECKED
NO. _____	AREAS CHECKED

8/17/2012

c:\pw\_work\pwidot\cearlock\j\d0313241\20003sidxshts.dgn













