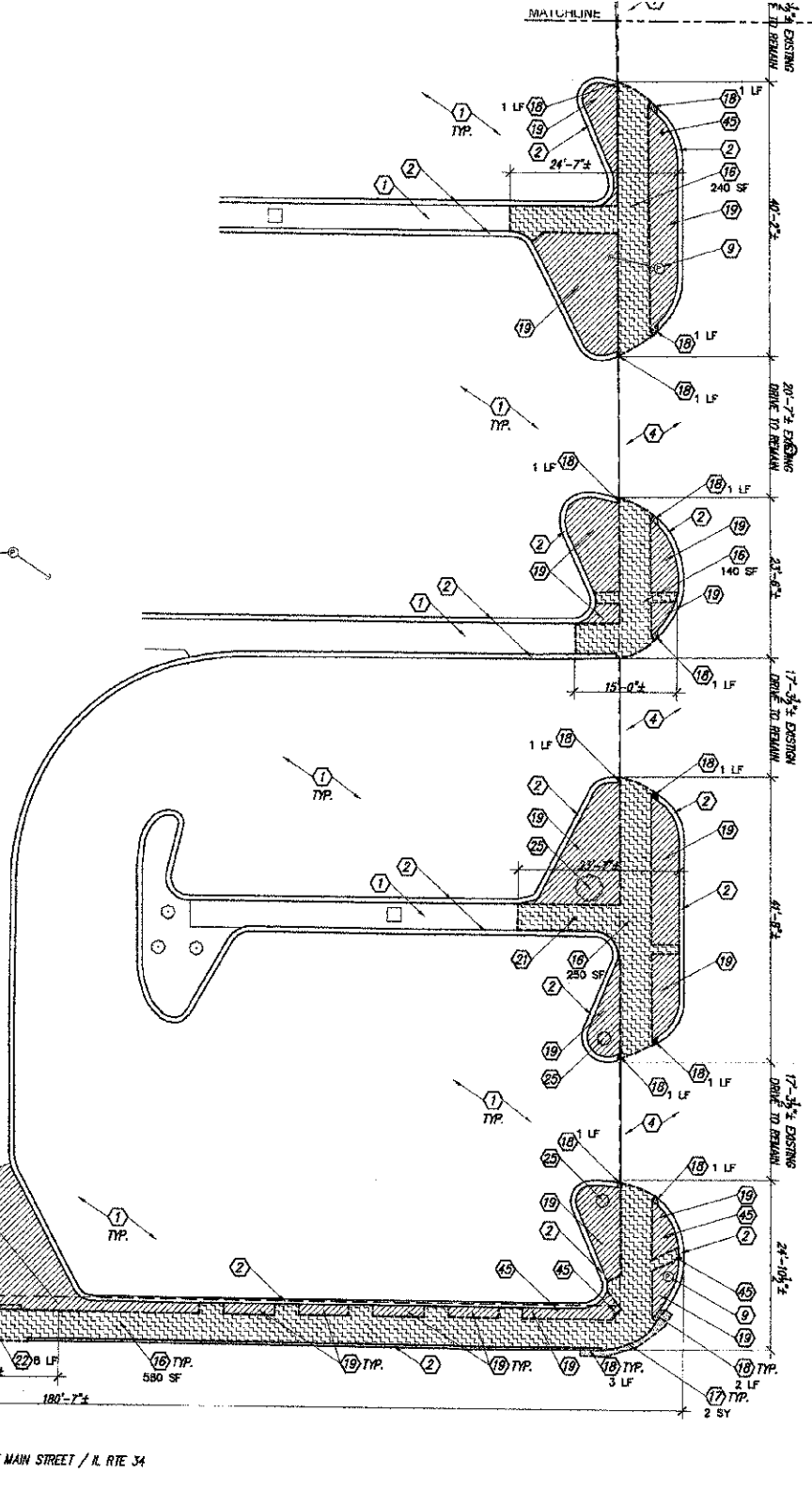
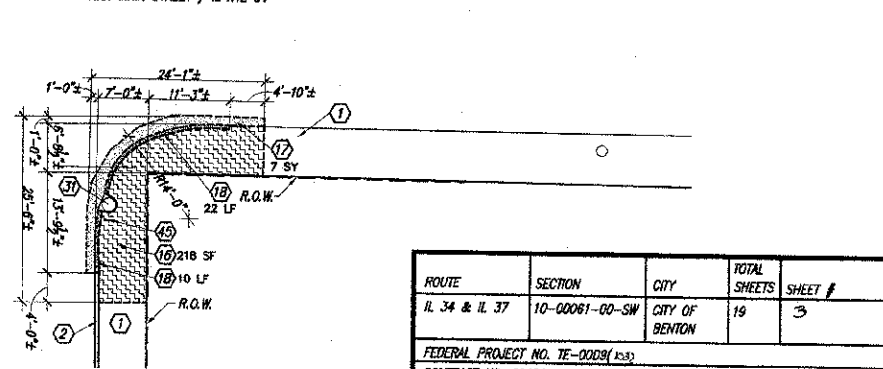
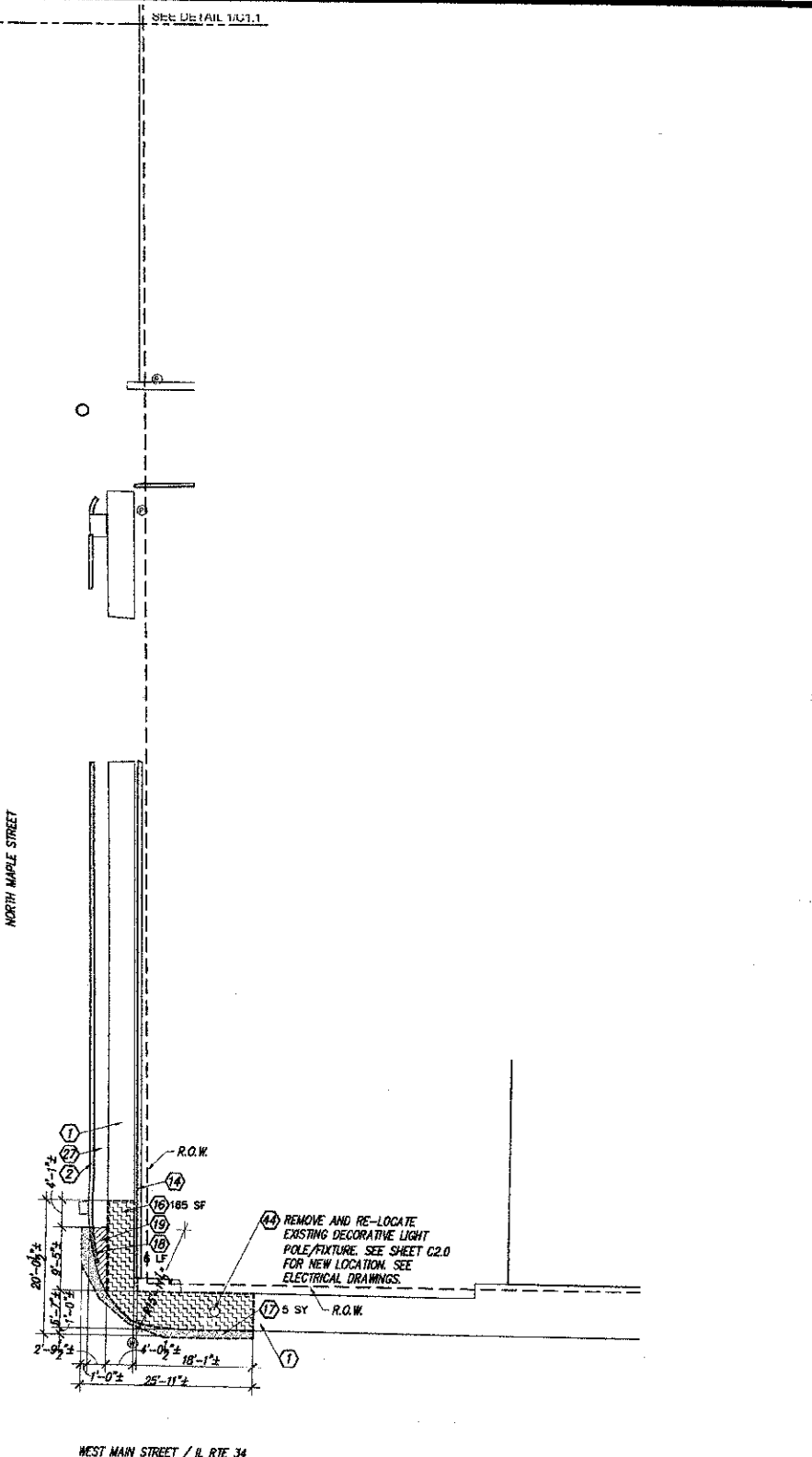


1 OVERALL SITE DEMOLITION PLAN
 C.I.D. 10' 0" 50' 150'
 SCALE: 1" = 50'



2 LARGE SCALE SITE DEMOLITION PLAN - WEST MAIN AND MAPLE STREETS
 C.I.D. 5' 10' 20'
 SCALE: 1" = 10'-0"



ROUTE	SECTION	CITY	TOTAL SHEETS	SHEET #
IL 34 & IL 37	10-00061-00-SW	CITY OF BENTON	19	3
FEDERAL PROJECT NO. TE-00081 (23)				
CONTRACT NO. 99486				
PROJECT NO. 11-10-078				
DATE: AUGUST 28, 2012				
DRAWN: J.M.M.				
REVISIONS: APPR. RGW				
SHEET NUMBER				
C1.0				
OF 11 SHEETS				