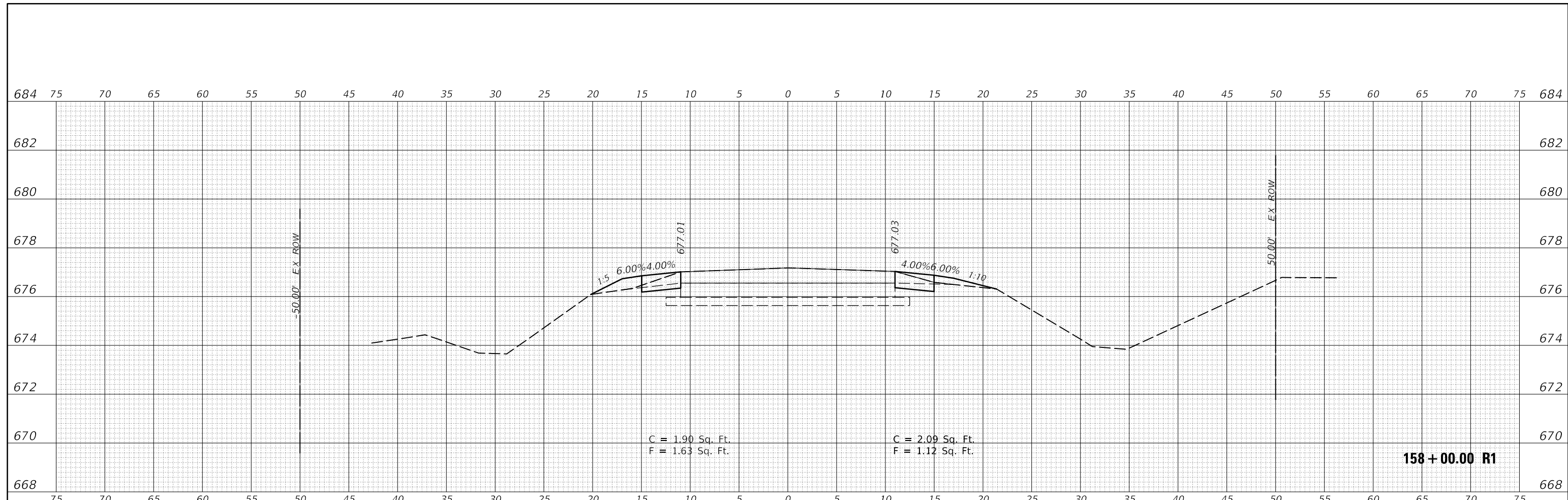
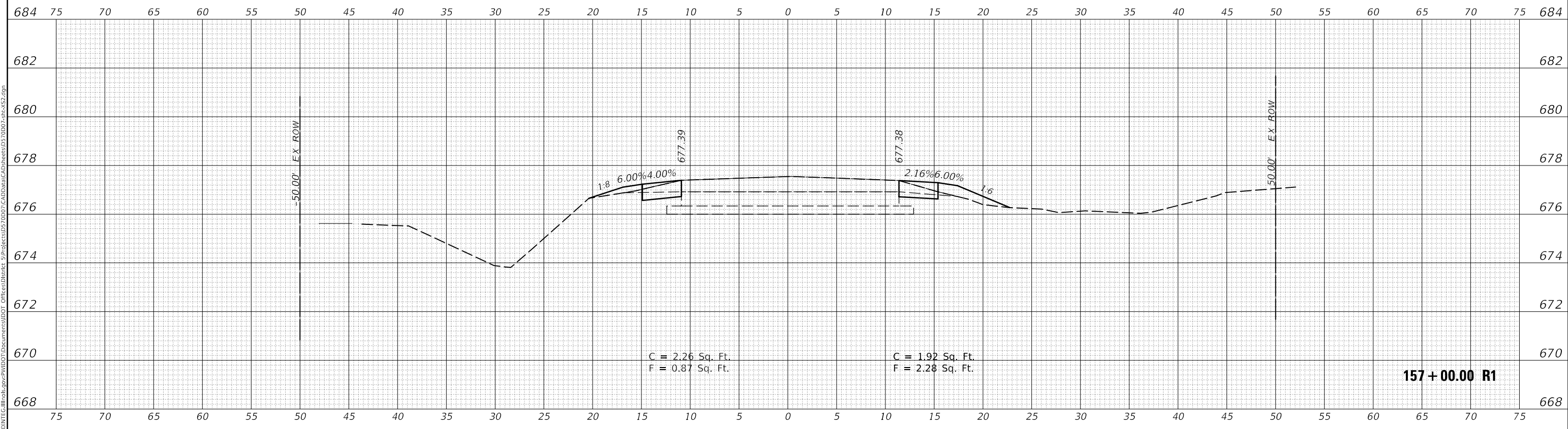


FINAL SURVEY NO.	SURVEYED	DATE
NOTE BOOK	PLOTTED	
AREAS CHECKED	TEMPLATE	
	AREAS CHECKED	



ORIGINAL SURVEY NO.	SURVEYED	DATE
NOTE BOOK	PLOTTED	
AREAS CHECKED	TEMPLATE	
	AREAS CHECKED	



MODEL: S:\MODEL\NAMES
 FILE NAME: D:\ILLINOIS\BID\157\157000\157000\157000\CAD\DATA\CAD\Sheet0570007.spc-SS2.dgn

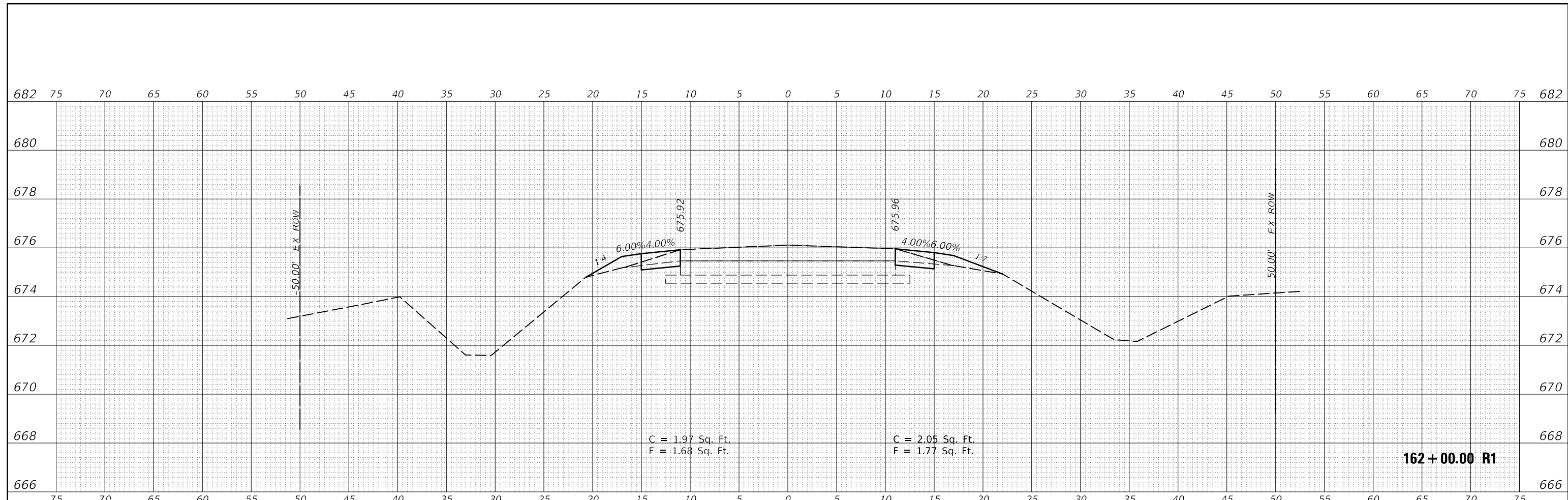
USER NAME = CurtinCB	DESIGNED -	REVISED -
	DRAWN -	REVISED -
PLOT SCALE = 10.0000' / in.	CHECKED -	REVISED -
PLOT DATE = 6/15/2018	DATE -	REVISED -

**STATE OF ILLINOIS
 DEPARTMENT OF TRANSPORTATION**

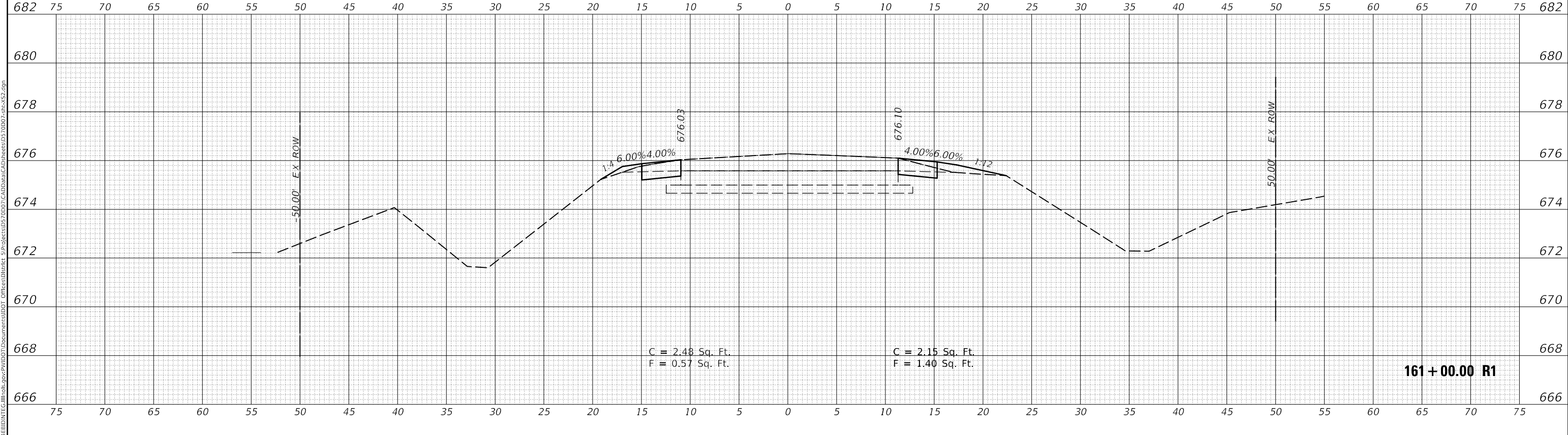
CROSS SECTIONS HENNING RD	
SCALE:	SHEET 60 OF 237 SHEETS
STA. 157+00.00 R1 TO STA. 158+00.00 R1	

F.A.S. RTE.	SECTION	COUNTY	TOTAL SHEETS	SHEET NO.
498	(76,71,68,67,65,64)SR	VERMILION	279	102
CONTRACT NO. 70D07				
ILLINOIS FED. AID PROJECT				

FINAL SURVEY NO.	SURVEYED	DATE
NOTE BOOK	PLOTTED	
	TEMPLATE	
	AREAS CHECKED	



ORIGINAL SURVEY NO.	SURVEYED	DATE
NOTE BOOK	PLOTTED	
	TEMPLATE	
	AREAS CHECKED	



MODEL: S:\MODEL\NAMES
FILE NAME: D:\ILLINOIS\BID\161\161+00.00 R1\161+00.00 R1.dgn

USER NAME = CurtinCB	DESIGNED -	REVISED -
	DRAWN -	REVISED -
PLOT SCALE = 10.0000' / in.	CHECKED -	REVISED -
PLOT DATE = 6/15/2018	DATE -	REVISED -

**STATE OF ILLINOIS
DEPARTMENT OF TRANSPORTATION**

**CROSS SECTIONS
HENNING RD**

SCALE: SHEET 62 OF 237 SHEETS STA. 161+00.00 R1 TO STA. 162+00.00 R1

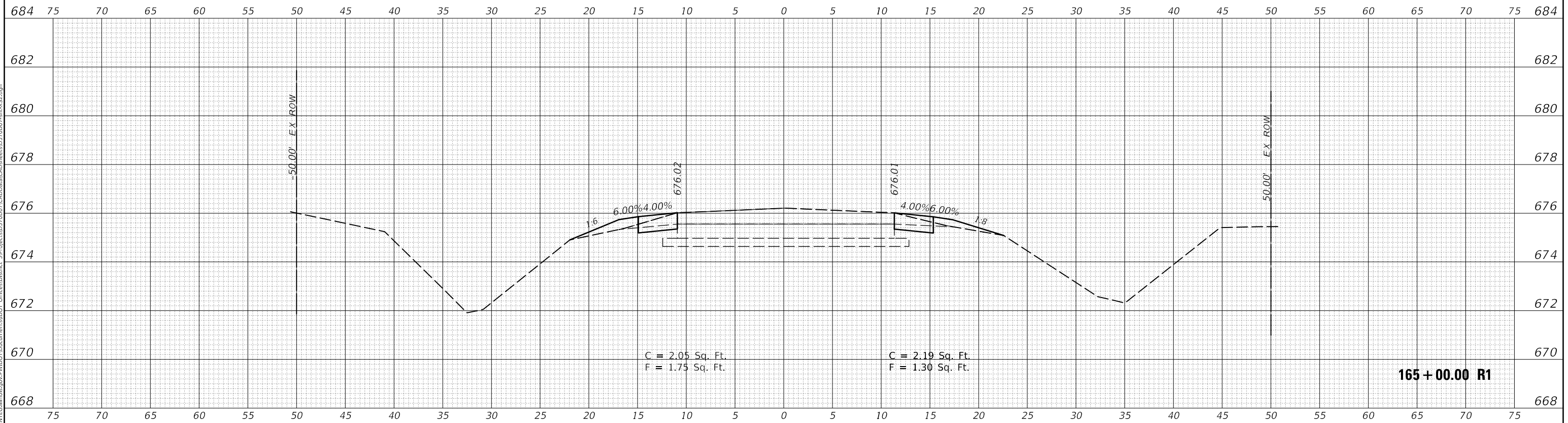
F.A.S. RTE.	SECTION	COUNTY	TOTAL SHEETS	SHEET NO.
498	(76,71,68,67,65,64)SR	VERMILION	279	104
			CONTRACT NO. 70D07	

ILLINOIS FED. AID PROJECT

FINAL SURVEY NO.	SURVEYED PLOTTED AREAS CHECKED	BY	DATE
NOTE BOOK NO.	TEMPLATE AREAS CHECKED		

ORIGINAL SURVEY NO.	SURVEYED PLOTTED AREAS CHECKED	BY	DATE
NOTE BOOK NO.	TEMPLATE AREAS CHECKED		

MODEL: S:\MODEL\NAMES
FILE NAME: D:\ILLINOIS\BID\ITEC\Illinois\pwp\70D07\Documents\DOT\Office\Drawings\DOT\165+00.00\CrossSections\165+00.00\165+00.00-R1.dgn



USER NAME = CurtinCB	DESIGNED -	REVISED -
	DRAWN -	REVISED -
PLOT SCALE = 10.0000 ' / in.	CHECKED -	REVISED -
PLOT DATE = 6/15/2018	DATE -	REVISED -

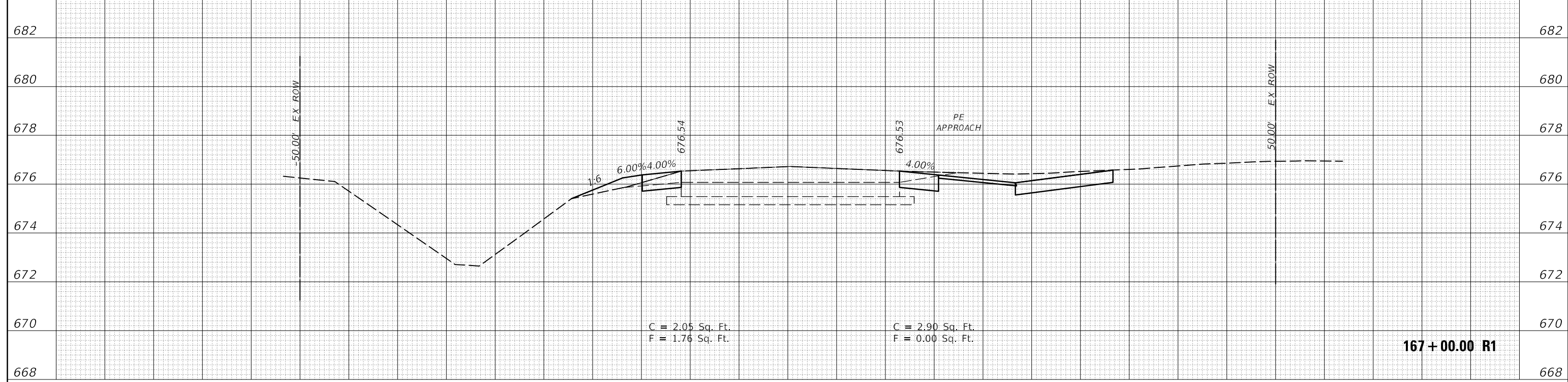
**STATE OF ILLINOIS
DEPARTMENT OF TRANSPORTATION**

**CROSS SECTIONS
HENNING RD**

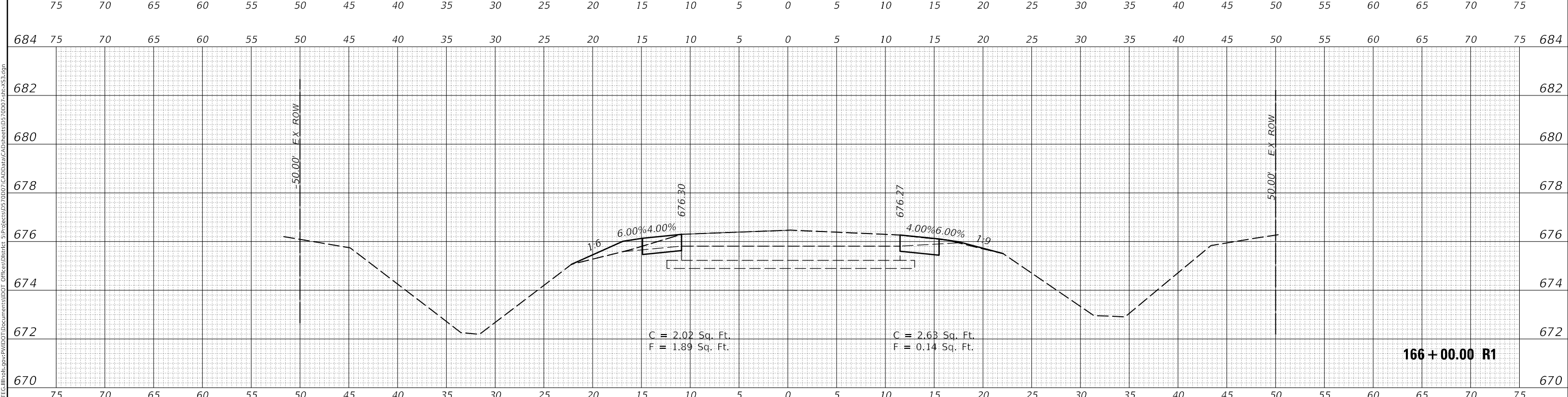
SCALE: SHEET 64 OF 237 SHEETS STA. 165+00.00 R1 TO STA. 165+00.00 R1

F.A.S. RTE.	SECTION	COUNTY	TOTAL SHEETS	SHEET NO.
498	(76,71,68,67,65,64)SR	VERMILION	279	106
CONTRACT NO. 70D07			ILLINOIS FED. AID PROJECT	

DATE	
BY	
SURVEYED	
PLOTTED	
TEMPLATE	
AREAS CHECKED	
FINAL SURVEY	
NOTE BOOK	
NO.	



DATE	
BY	
SURVEYED	
PLOTTED	
TEMPLATE	
AREAS CHECKED	
ORIGINAL SURVEY	
NOTE BOOK	
NO.	



MODEL: S:\MODEL\NAME5
 FILE NAME: D:\ILLINOIS\BID\BID\TEC\Illinois\pwr\70D07\Documents\DOT\Documents\DOT\Office\District 5\Projects\0570D07\CAD\Drawings\CAD\Sheet\0570D07-sec-553.dgn

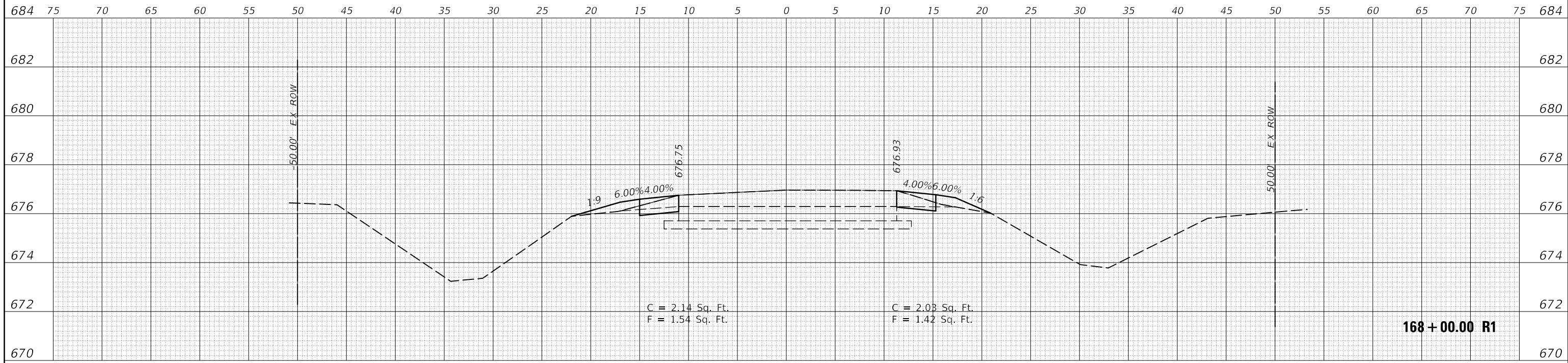
USER NAME = CurtinCB	DESIGNED -	REVISED -
	DRAWN -	REVISED -
PLOT SCALE = 10.0000' / in.	CHECKED -	REVISED -
PLOT DATE = 6/15/2018	DATE -	REVISED -

**STATE OF ILLINOIS
 DEPARTMENT OF TRANSPORTATION**

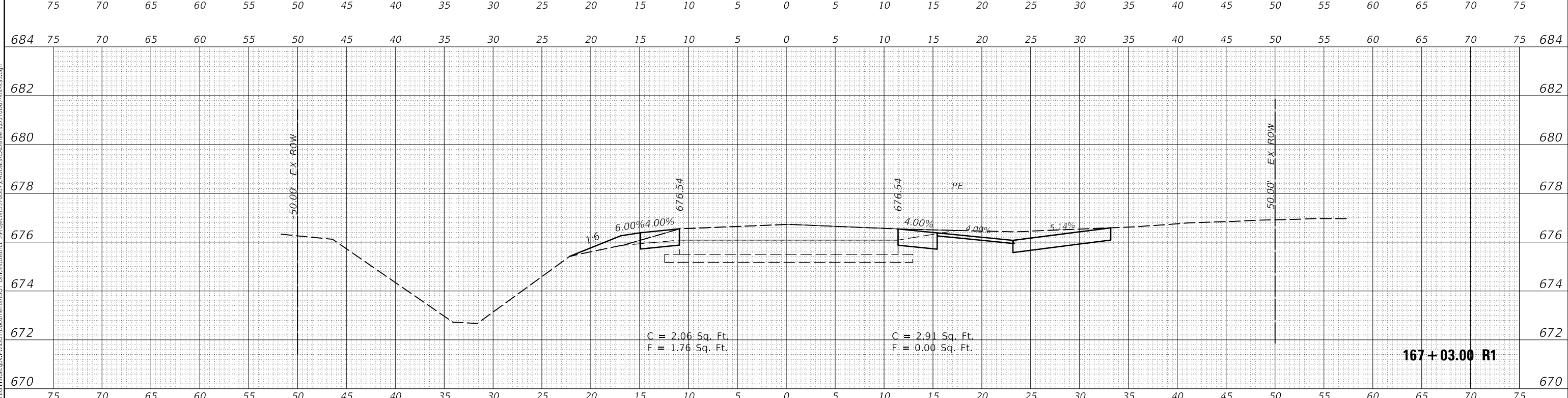
CROSS SECTIONS HENNING RD		
SCALE:	SHEET 65 OF 237 SHEETS	STA. 166+00.00 R1 TO STA. 167+00.00 R1

F.A.S. RTE.	SECTION	COUNTY	TOTAL SHEETS	SHEET NO.
498	(76,71,68,67,65,64)SR	VERMILION	279	107
				CONTRACT NO. 70D07
				ILLINOIS FED. AID PROJECT

DATE	
BY	
FINAL SURVEY	
NOTE BOOK	
NO.	
SURVEYED	
PLOTTED	
TEMPLATE	
AREAS CHECKED	



DATE	
BY	
ORIGINAL SURVEY	
NOTE BOOK	
NO.	
SURVEYED	
PLOTTED	
TEMPLATE	
AREAS CHECKED	



MODEL: S:\MODEL\NAMES
 FILE NAME: D:\ILLINOIS\BID\BID\TEC\Illinois\pwr\70D07\Documents\DOT\Office\District 3\Projects\0570D07\CAD\Drawings\CAD\Sheet\0570D07-sec-533.dgn

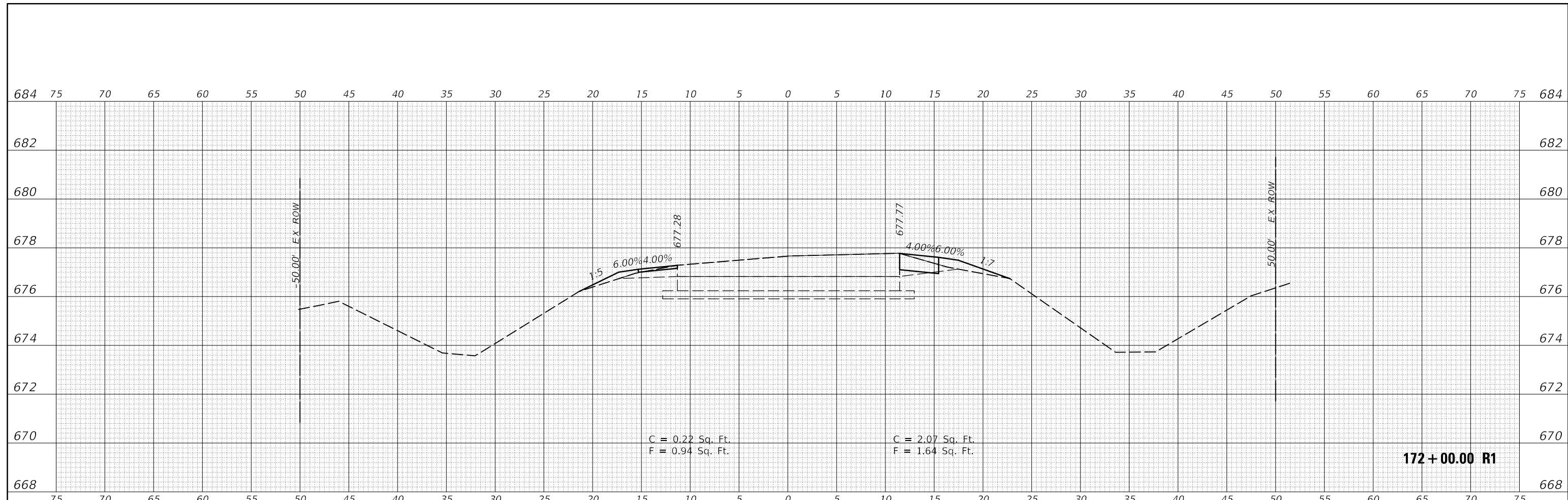
USER NAME = CurtinCB	DESIGNED -	REVISED -
	DRAWN -	REVISED -
PLOT SCALE = 10.0000' / in.	CHECKED -	REVISED -
PLOT DATE = 6/15/2018	DATE -	REVISED -

**STATE OF ILLINOIS
 DEPARTMENT OF TRANSPORTATION**

CROSS SECTIONS HENNING RD		
SCALE:	SHEET 66 OF 237 SHEETS	STA. 167+03.00 R1 TO STA. 168+00.00 R1

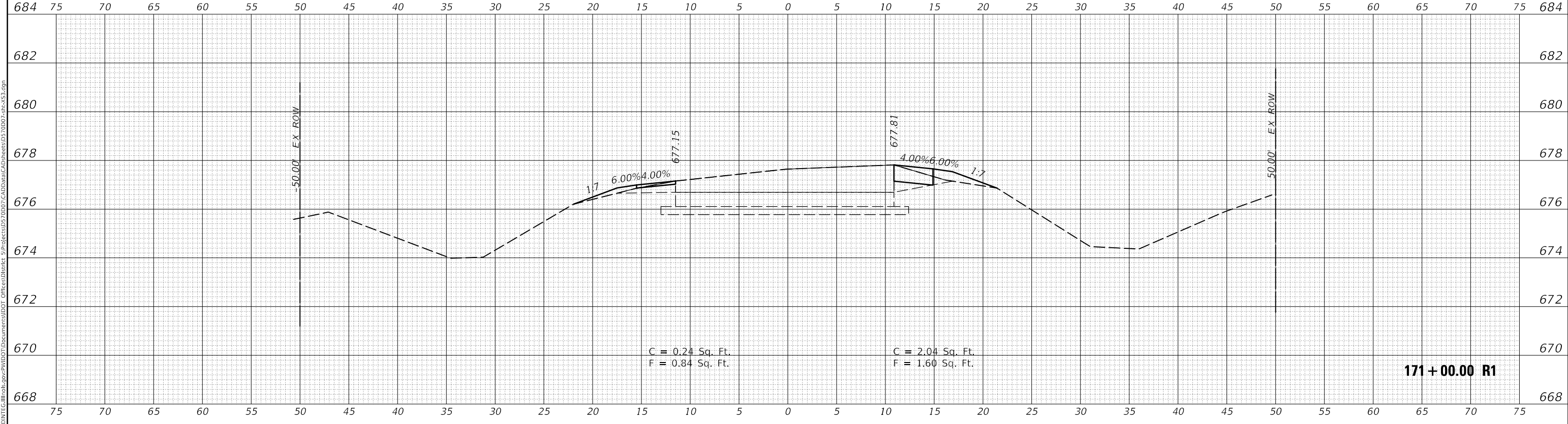
F.A.S. RTE.	SECTION	COUNTY	TOTAL SHEETS	SHEET NO.
498	(76,71,68,67,65,64)SR	VERMILION	279	108
CONTRACT NO. 70D07				
ILLINOIS FED. AID PROJECT				

FINAL SURVEY NO.	SURVEYED	DATE
NOTE BOOK	PLOTTED	
	TEMPLATE	
	AREAS CHECKED	



172 + 00.00 R1

ORIGINAL SURVEY NO.	SURVEYED	DATE
NOTE BOOK	PLOTTED	
	TEMPLATE	
	AREAS CHECKED	



171 + 00.00 R1

MODEL: \$MODELNAME\$
FILE NAME: \$XULUBHEDB1DTEC:Illinois.gov\PWIDOT\Documents\DOT Office\District 3\Projects\0570007\CADData\CAD\Sheet0570007-sec-533.dgn

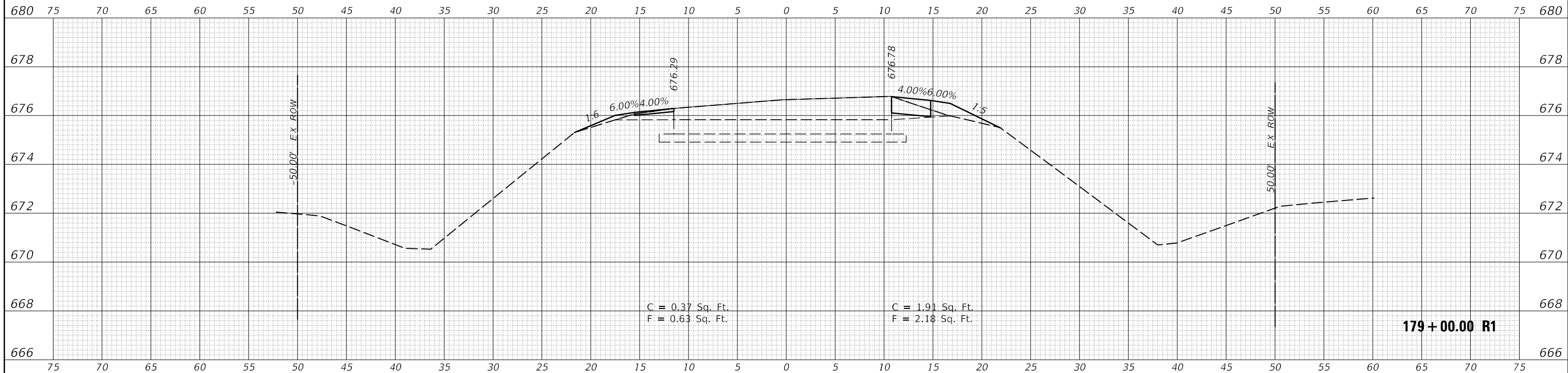
USER NAME = CurtinCB	DESIGNED -	REVISED -
	DRAWN -	REVISED -
PLOT SCALE = 10.0000 ' / in.	CHECKED -	REVISED -
PLOT DATE = 6/15/2018	DATE -	REVISED -

STATE OF ILLINOIS
DEPARTMENT OF TRANSPORTATION

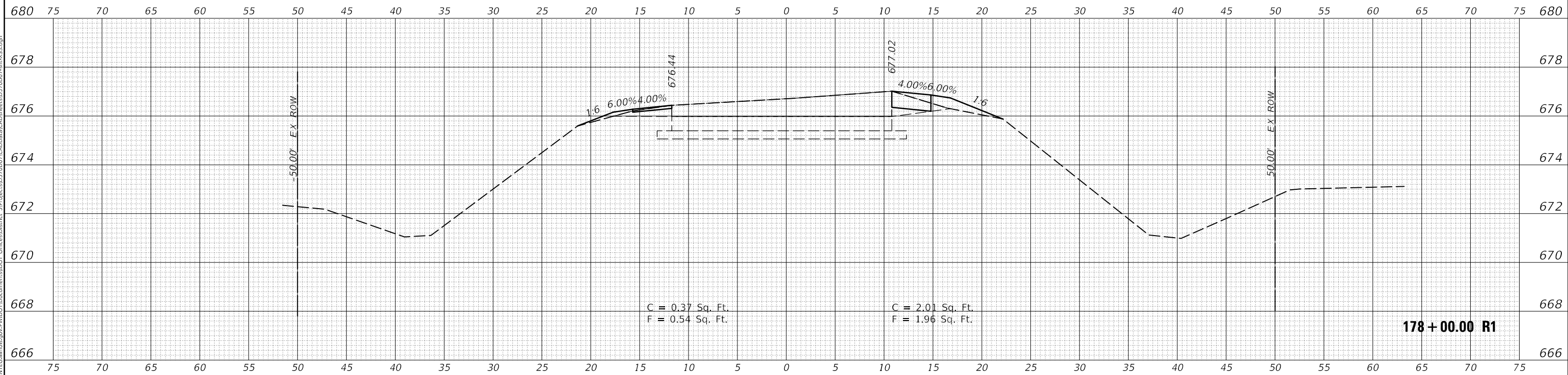
CROSS SECTIONS	
HENNING RD	
SCALE:	SHEET 68 OF 237 SHEETS
STA. 171+00.00 R1 TO STA. 172+00.00 R1	

F.A.S. RTE.	SECTION	COUNTY	TOTAL SHEETS	SHEET NO.
498	(76,71,68,67,65,64)SR	VERMILION	279	110
CONTRACT NO. 70D07				
ILLINOIS FED. AID PROJECT				

DATE	
BY	
FINAL SURVEY	SURVEYED
NOTE BOOK	PLOTTED
NO.	TEMPLATE
	AREAS CHECKED



DATE	
BY	
ORIGINAL SURVEY	SURVEYED
NOTE BOOK	PLOTTED
NO.	TEMPLATE
	AREAS CHECKED



MODEL: S:\MODEL\NAMES
 FILE NAME: D:\ILLINOIS\BID\178\178+00.00 R1\178+00.00 R1.dwg
 PROJECT: S:\PROJECTS\178\178+00.00 R1\178+00.00 R1.dwg
 OFFICE: DISTRICT 5

USER NAME = CurtinCB	DESIGNED -	REVISED -
	DRAWN -	REVISED -
PLOT SCALE = 10.0000' / in.	CHECKED -	REVISED -
PLOT DATE = 6/15/2018	DATE -	REVISED -

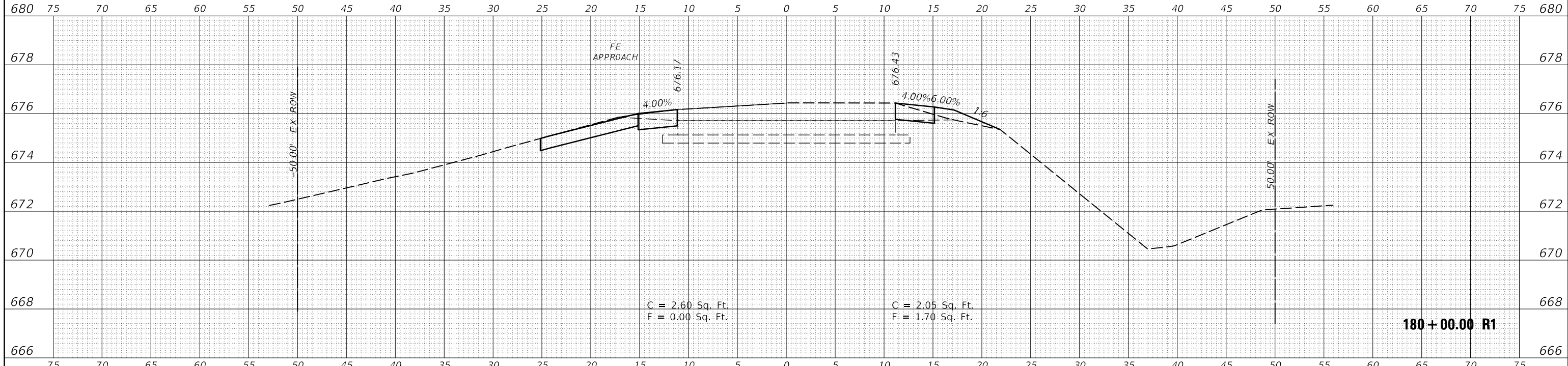
**STATE OF ILLINOIS
 DEPARTMENT OF TRANSPORTATION**

**CROSS SECTIONS
 HENNING RD**

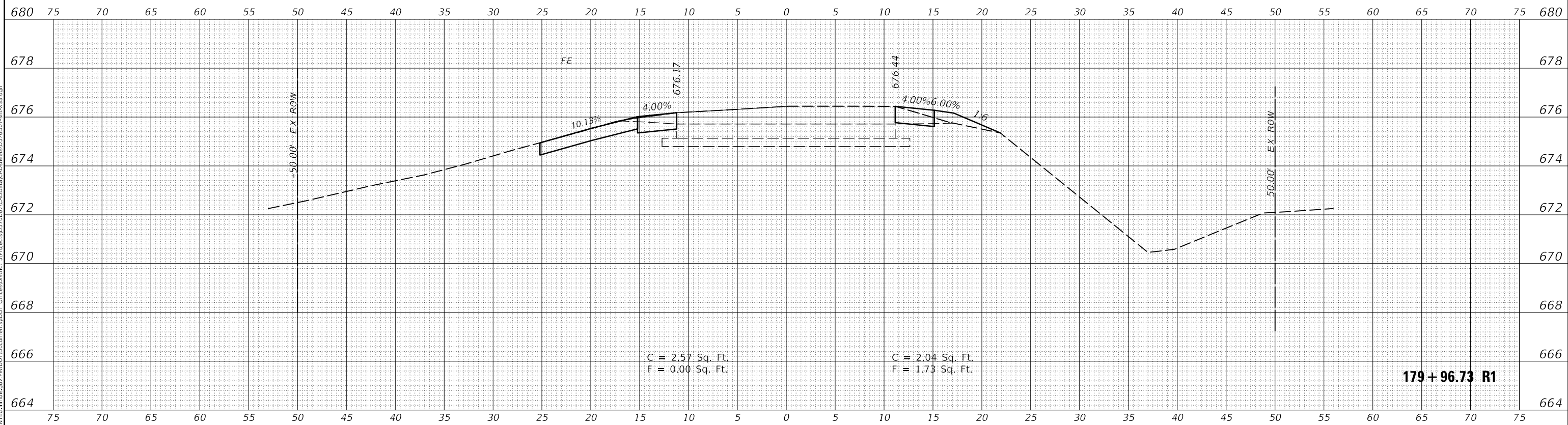
SCALE: SHEET 72 OF 237 SHEETS STA. 178+00.00 R1 TO STA. 179+00.00 R1

F.A.S. RTE.	SECTION	COUNTY	TOTAL SHEETS	SHEET NO.
498	(76,71,68,67,65,64)SR	VERMILION	279	114
				CONTRACT NO. 70D07
				ILLINOIS FED. AID PROJECT

DATE	
BY	
FINAL SURVEY NO.	
SURVEYED PLOTTED AREAS CHECKED	
TEMPLATE	
NOTE BOOK	
AREAS CHECKED	



DATE	
BY	
ORIGINAL SURVEY NO.	
SURVEYED PLOTTED AREAS CHECKED	
TEMPLATE	
NOTE BOOK	
AREAS CHECKED	



MODEL: \$MODELNAME\$
 FILE NAME: D:\ILLINOIS\BID\179+96.73 R1\179+96.73 R1\179+96.73 R1\CAD\179+96.73 R1\CAD\179+96.73 R1.dgn

USER NAME = CurtinCB	DESIGNED -	REVISED -
	DRAWN -	REVISED -
PLOT SCALE = 10.0000' / in.	CHECKED -	REVISED -
PLOT DATE = 6/15/2018	DATE -	REVISED -

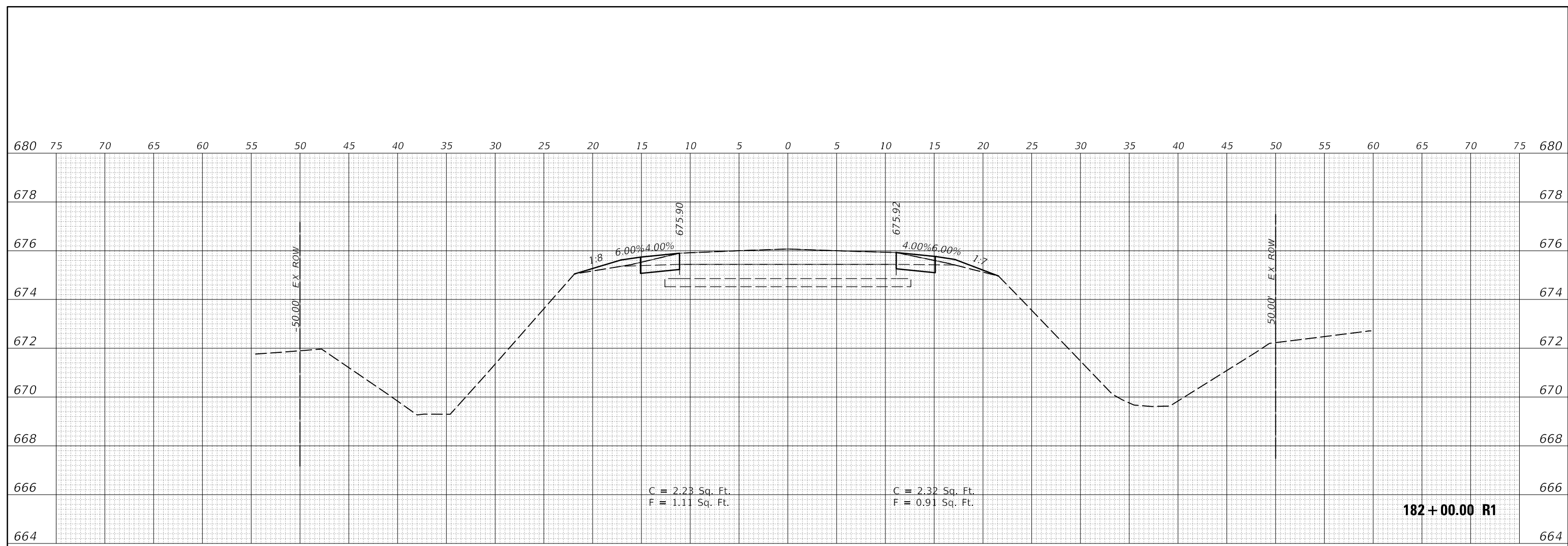
**STATE OF ILLINOIS
 DEPARTMENT OF TRANSPORTATION**

**CROSS SECTIONS
 HENNING RD**

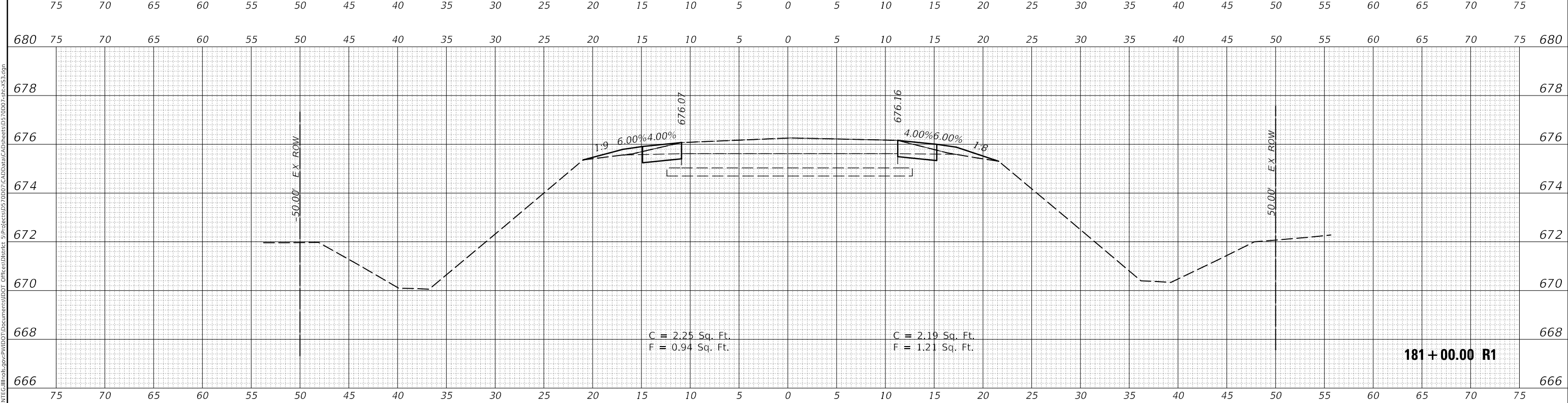
SCALE: SHEET 73 OF 237 SHEETS STA. 179+96.73 R1 TO STA. 180+00.00 R1

F.A.S. RTE.	SECTION	COUNTY	TOTAL SHEETS	SHEET NO.
498	(76,71,68,67,65,64)SR	VERMILION	279	115
				CONTRACT NO. 70D07
ILLINOIS		FED. AID PROJECT		

DATE	
BY	
SURVEYED	
PLOTTED	
TEMPLATE	
AREAS CHECKED	
FINAL SURVEY NO.	
NOTE BOOK NO.	
AREAS CHECKED	



DATE	
BY	
SURVEYED	
PLOTTED	
TEMPLATE	
AREAS CHECKED	
ORIGINAL SURVEY NO.	
NOTE BOOK NO.	
AREAS CHECKED	



MODEL: \$MODELNAME\$
FILE NAME: \$FILEPATH\$

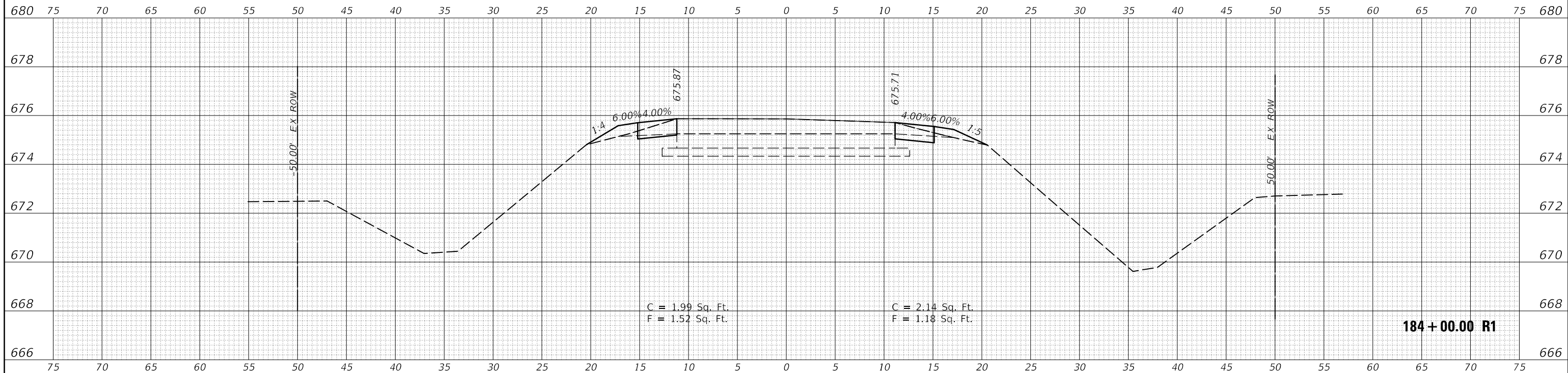
USER NAME = CurtinCB	DESIGNED -	REVISED -
	DRAWN -	REVISED -
PLOT SCALE = 10.0000' / in.	CHECKED -	REVISED -
PLOT DATE = 6/15/2018	DATE -	REVISED -

**STATE OF ILLINOIS
DEPARTMENT OF TRANSPORTATION**

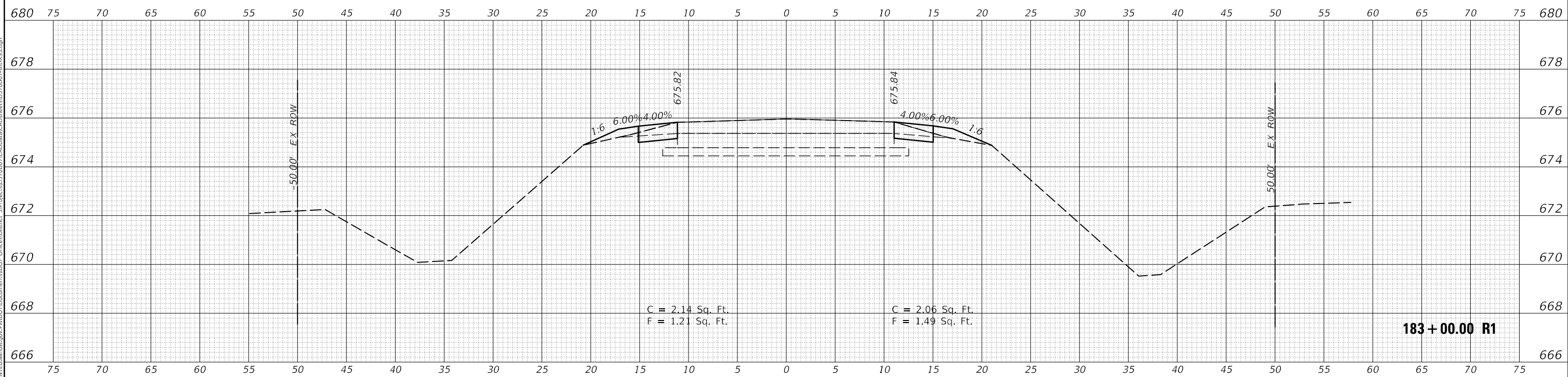
CROSS SECTIONS HENNING RD		
SCALE:	SHEET 74 OF 237 SHEETS	STA. 181+00.00 R1 TO STA. 182+00.00 R1

F.A.S. RTE.	SECTION	COUNTY	TOTAL SHEETS	SHEET NO.
498	(76,71,68,67,65,64)SR	VERMILION	279	116
				CONTRACT NO. 70D07
				ILLINOIS FED. AID PROJECT

DATE	
BY	
SURVEYED	
PLOTTED	
TEMPLATE	
AREAS CHECKED	
FINAL SURVEY NO.	
NOTE BOOK NO.	
AREAS CHECKED	



DATE	
BY	
SURVEYED	
PLOTTED	
TEMPLATE	
AREAS CHECKED	
ORIGINAL SURVEY NO.	
NOTE BOOK NO.	
AREAS CHECKED	



MODEL: S:\MODEL\NAMES
 FILE NAME: D:\ILLINOIS\BID\BID\TEC\Illinois\pwr\pwr\DOT\Documents\DOT\Office\Bridges\183+00.00 R1\CAD\183+00.00 R1\CAD\183+00.00 R1.dgn

USER NAME = CurtinCB	DESIGNED -	REVISED -
	DRAWN -	REVISED -
PLOT SCALE = 10.0000' / in.	CHECKED -	REVISED -
PLOT DATE = 6/15/2018	DATE -	REVISED -

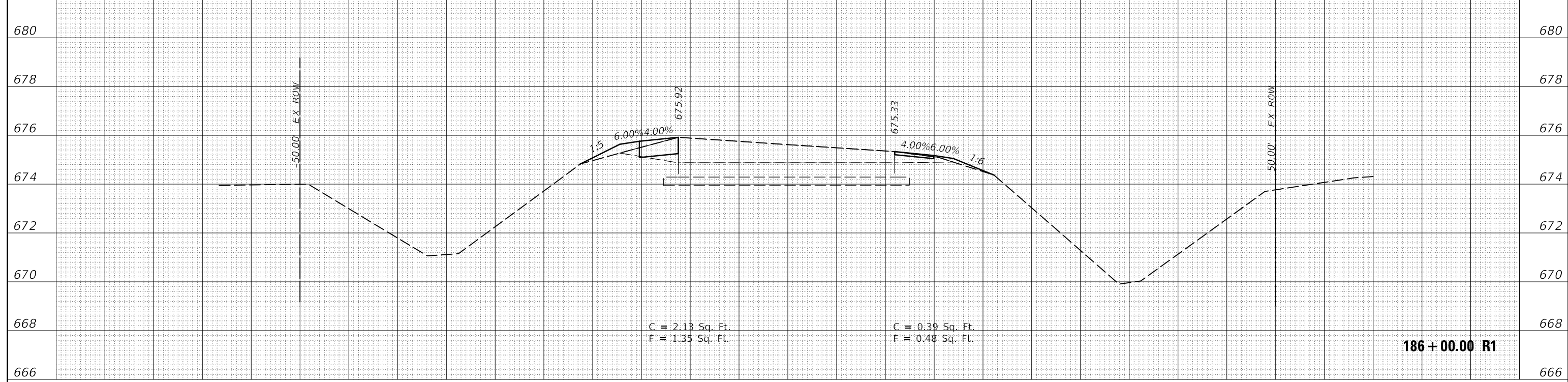
STATE OF ILLINOIS
 DEPARTMENT OF TRANSPORTATION

CROSS SECTIONS
 HENNING RD

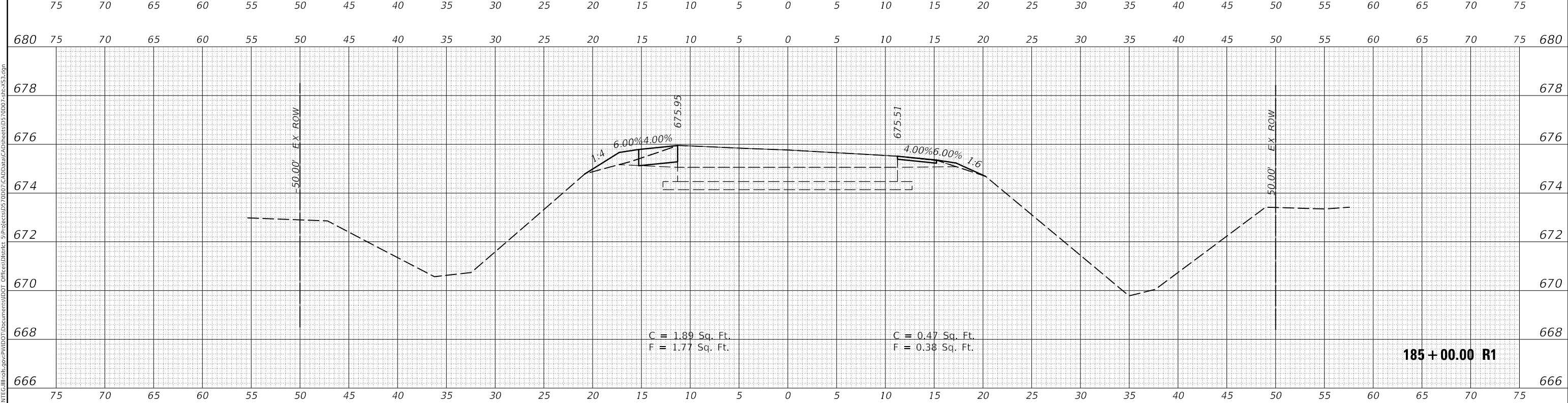
SCALE: SHEET 75 OF 237 SHEETS STA. 183+00.00 R1 TO STA. 184+00.00 R1

F.A.S. RTE.	SECTION	COUNTY	TOTAL SHEETS	SHEET NO.
498	(76,71,68,67,65,64)SR	VERMILION	279	117
				CONTRACT NO. 70D07
				ILLINOIS FED. AID PROJECT

DATE	
BY	
SURVEYED	
PLOTTED	
TEMPLATE	
NOTE BOOK	
AREAS CHECKED	
NO.	



DATE	
BY	
SURVEYED	
PLOTTED	
TEMPLATE	
NOTE BOOK	
AREAS CHECKED	
NO.	



MODEL: S:\MODEL\NAME'S
FILE NAME: D:\ILLINOIS\BID\BID\TEC\Illinois\pwr\p\DOT\Documents\DOT Offices\District 5\Projects\0570007\CAD\Drawings\0570007-sec-453.dgn

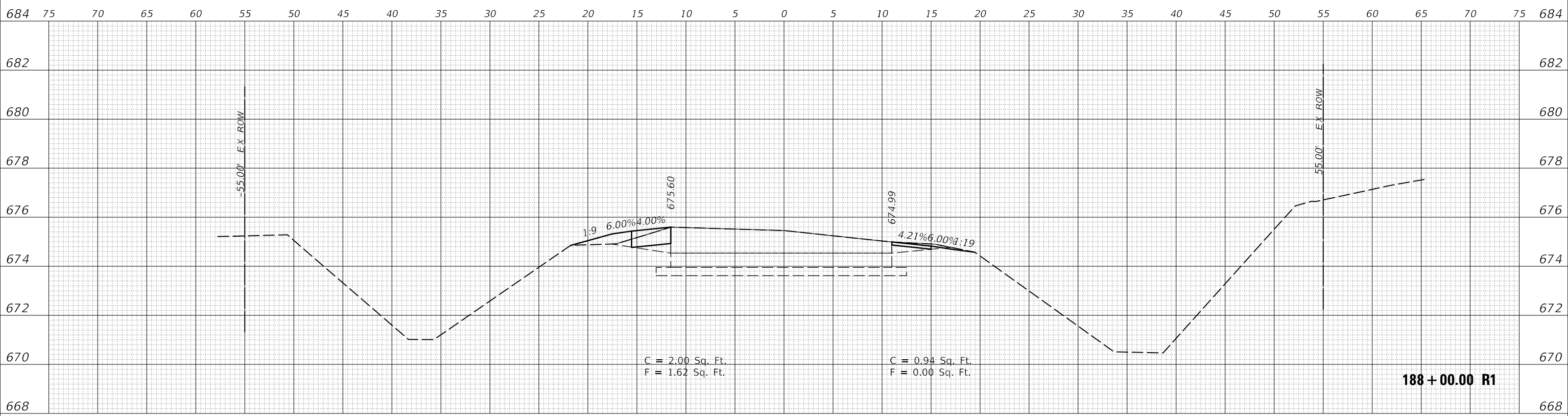
USER NAME = CurtinCB	DESIGNED -	REVISED -
	DRAWN -	REVISED -
PLOT SCALE = 10.0000' / in.	CHECKED -	REVISED -
PLOT DATE = 6/15/2018	DATE -	REVISED -

**STATE OF ILLINOIS
DEPARTMENT OF TRANSPORTATION**

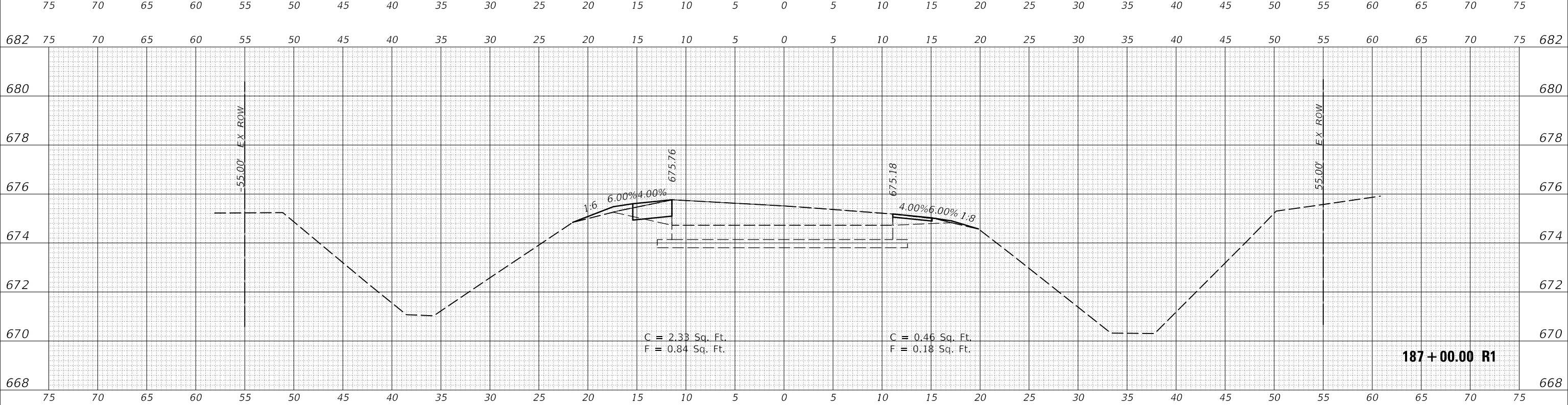
CROSS SECTIONS HENNING RD		
SCALE:	SHEET 76 OF 237 SHEETS	STA. 185+00.00 R1 TO STA. 186+00.00 R1

F.A.S. RTE.	SECTION	COUNTY	TOTAL SHEETS	SHEET NO.
498	(76,71,68,67,65,64)SR	VERMILION	279	118
CONTRACT NO. 70D07				
ILLINOIS FED. AID PROJECT				

DATE	
BY	
SURVEYED	
PLOTTED	
TEMPLATE	
AREAS CHECKED	
FINAL SURVEY	
NOTE BOOK	
NO.	



DATE	
BY	
SURVEYED	
PLOTTED	
TEMPLATE	
AREAS CHECKED	
ORIGINAL SURVEY	
NOTE BOOK	
NO.	



MODEL: S:\MODEL\NAME5
 FILE NAME: D:\ILLINOIS\BID\BID\TEC\Illinois\pwr\p\DOT\Documents\DOT\Office\District 5\Project\8570007\CAD\Drawings\8570007-187-188.dgn

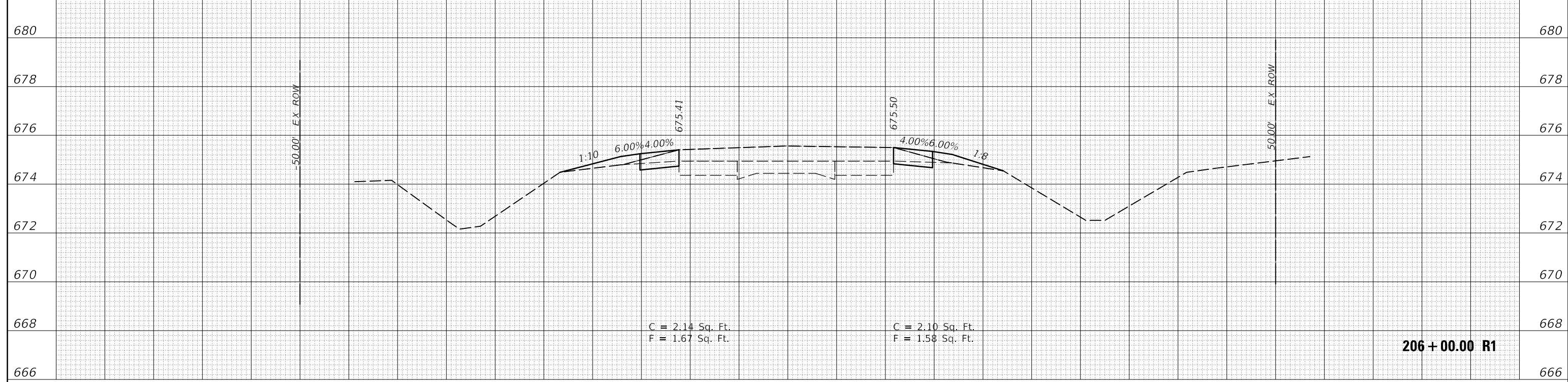
USER NAME = CurtinCB	DESIGNED -	REVISED -
	DRAWN -	REVISED -
PLOT SCALE = 10.0000' / in.	CHECKED -	REVISED -
PLOT DATE = 6/15/2018	DATE -	REVISED -

**STATE OF ILLINOIS
 DEPARTMENT OF TRANSPORTATION**

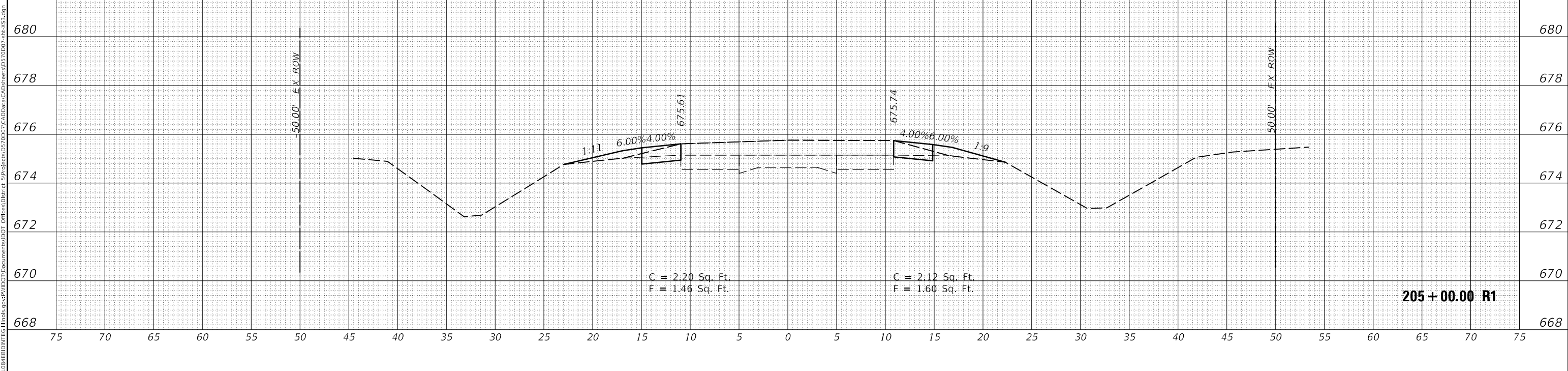
CROSS SECTIONS HENNING RD		
SCALE:	SHEET 77 OF 237 SHEETS	STA. 187+00.00 R1 TO STA. 188+00.00 R1

F.A.S. RTE.	SECTION	COUNTY	TOTAL SHEETS	SHEET NO.
498	(76,71,68,67,65,64)SR	VERMILION	279	119
CONTRACT NO. 70D07				
ILLINOIS FED. AID PROJECT				

DATE	
BY	
SURVEYED	
PLOTTED	
TEMPLATE	
AREAS CHECKED	
FINAL SURVEY NO.	
NOTE BOOK NO.	
AREAS CHECKED	



DATE	
BY	
SURVEYED	
PLOTTED	
TEMPLATE	
AREAS CHECKED	
ORIGINAL SURVEY NO.	
NOTE BOOK NO.	
AREAS CHECKED	



MODEL: \$MODELNAME\$
 FILE NAME: D:\ILLINOIS\BID\BID\TEC\Illinois\pwr\pwr\DOT\Documents\DOT\Office\District 5\Projects\0570007\CAD\Drawn\CAD\Drawn\0570007-053.dgn

USER NAME = CurtinCB	DESIGNED -	REVISED -
	DRAWN -	REVISED -
PLOT SCALE = 10.0000' / in.	CHECKED -	REVISED -
PLOT DATE = 6/15/2018	DATE -	REVISED -

**STATE OF ILLINOIS
 DEPARTMENT OF TRANSPORTATION**

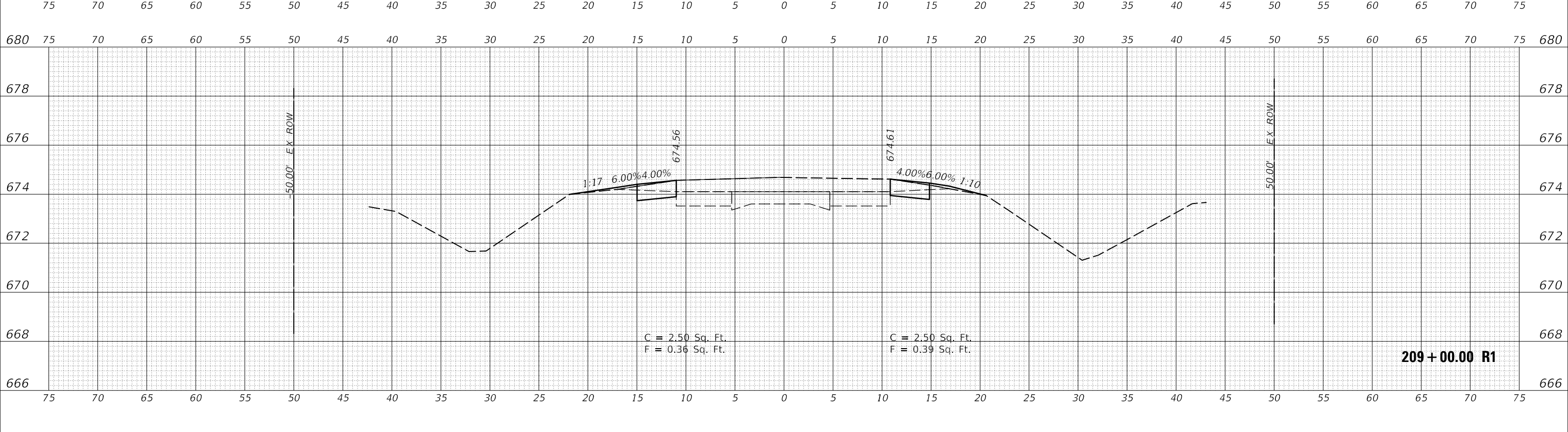
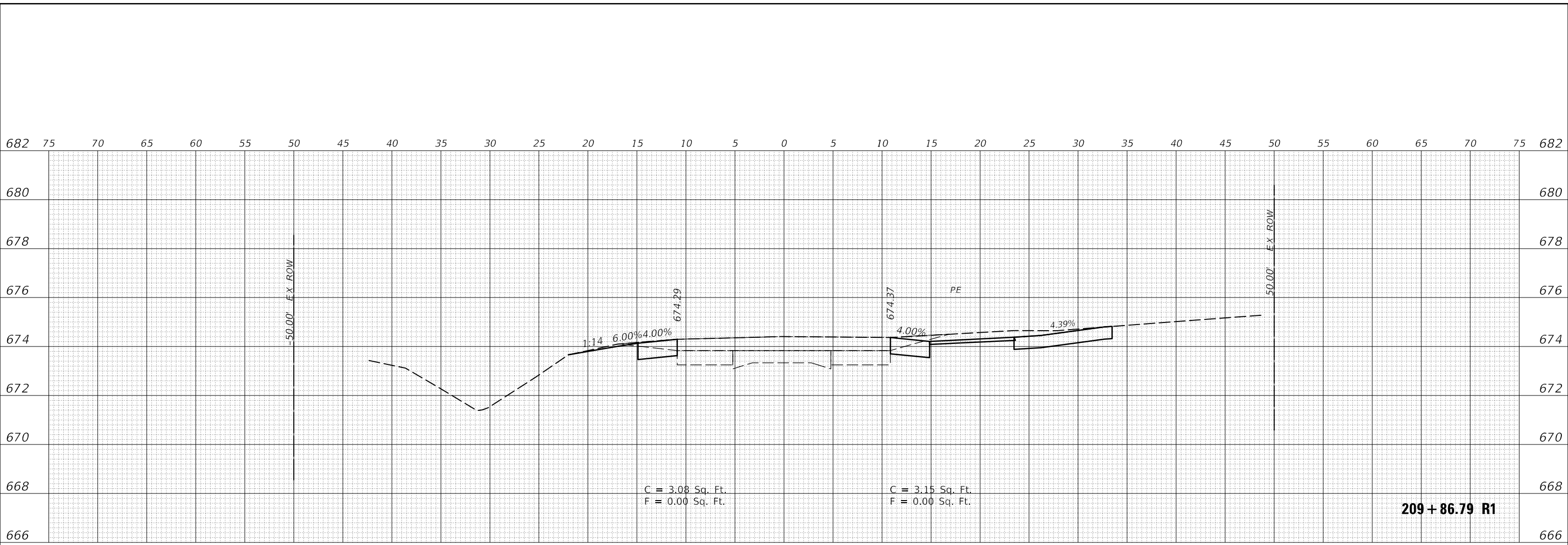
CROSS SECTIONS HENNING RD		
SCALE:	SHEET 89 OF 237 SHEETS	STA. 205+00.00 R1 TO STA. 206+00.00 R1

F.A.S. RTE.	SECTION	COUNTY	TOTAL SHEETS	SHEET NO.
498	(76,71,68,67,65,64)SR	VERMILION	279	131
				CONTRACT NO. 70D07
				ILLINOIS FED. AID PROJECT

DATE	
BY	
SURVEYED	
PLOTTED	
TEMPLATE	
AREAS CHECKED	
FINAL SURVEY NO.	
NOTE BOOK NO.	
AREAS CHECKED	

DATE	
BY	
SURVEYED	
PLOTTED	
TEMPLATE	
AREAS CHECKED	
ORIGINAL SURVEY NO.	
NOTE BOOK NO.	
AREAS CHECKED	

MODEL: S:\MODEL\NAMES
 FILE NAME: D:\ILLINOIS\BID\ITC\Illinois\pwr\70D07\Documents\DOT Office\District 5\Project\570D07\CAD\Drawings\209+00\209+86.79 R1.dgn



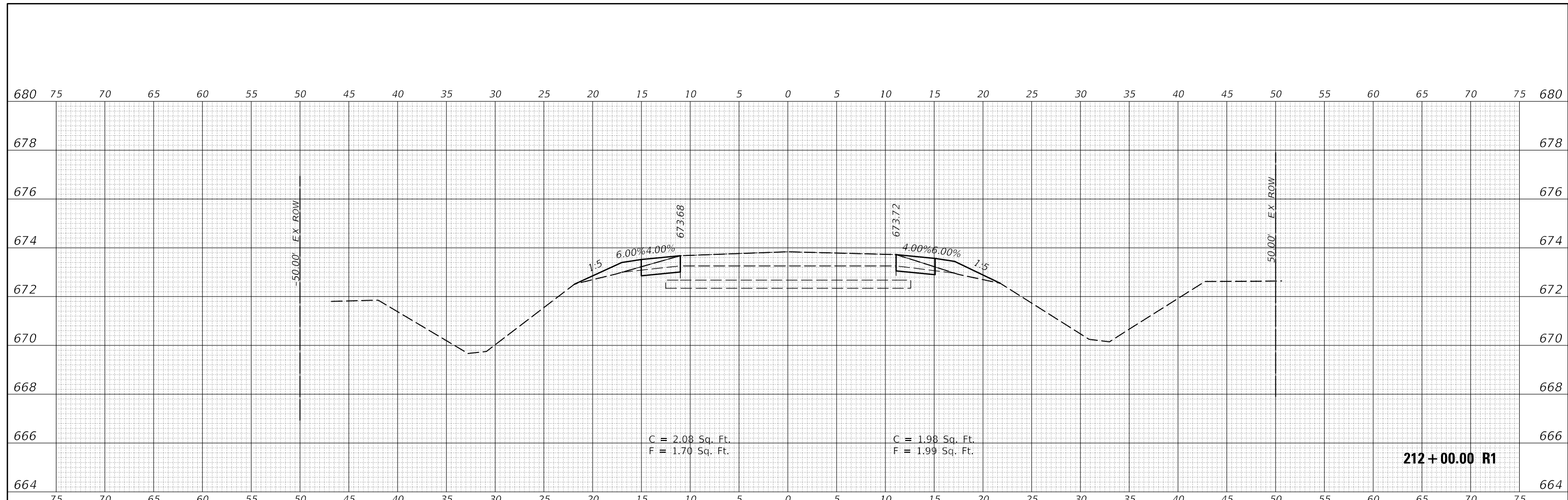
USER NAME	= CurtinCB	DESIGNED	-	REVISED	-
		DRAWN	-	REVISED	-
PLOT SCALE	= 10.0000 ' / in.	CHECKED	-	REVISED	-
PLOT DATE	= 6/15/2018	DATE	-	REVISED	-

**STATE OF ILLINOIS
 DEPARTMENT OF TRANSPORTATION**

CROSS SECTIONS HENNING RD	
SCALE:	SHEET 91 OF 237 SHEETS
STA. 209+00.00 R1 TO STA. 209+86.79 R1	

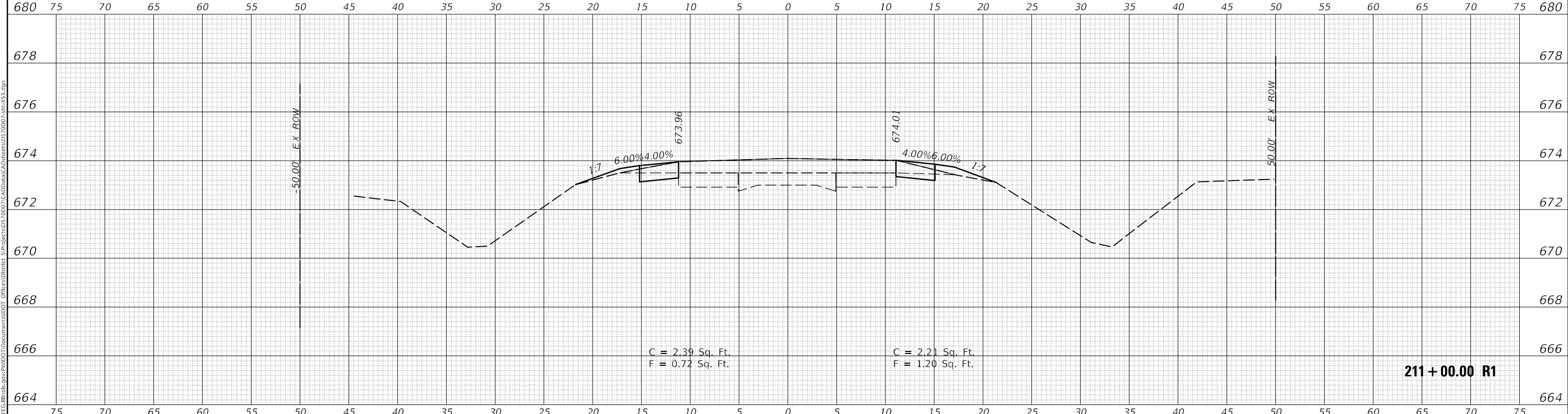
F.A.S. RTE.	SECTION	COUNTY	TOTAL SHEETS	SHEET NO.
498	(76,71,68,67,65,64)SR	VERMILION	279	133
CONTRACT NO. 70D07				
ILLINOIS FED. AID PROJECT				

FINAL SURVEY NO.	SURVEYED	DATE
NOTE BOOK	PLOTTED	
	TEMPLATE	
	AREAS CHECKED	



212 + 00.00 R1

ORIGINAL SURVEY NO.	SURVEYED	DATE
NOTE BOOK	PLOTTED	
	TEMPLATE	
	AREAS CHECKED	



211 + 00.00 R1

MODEL: S:\MODEL\NAMES
FILE NAME: D:\ILLINOIS\BID\BID\TEC\Illinois\pwr\70D07\Documents\DOT\Office\DOT\211+00.00 R1\211+00.00 R1.dgn

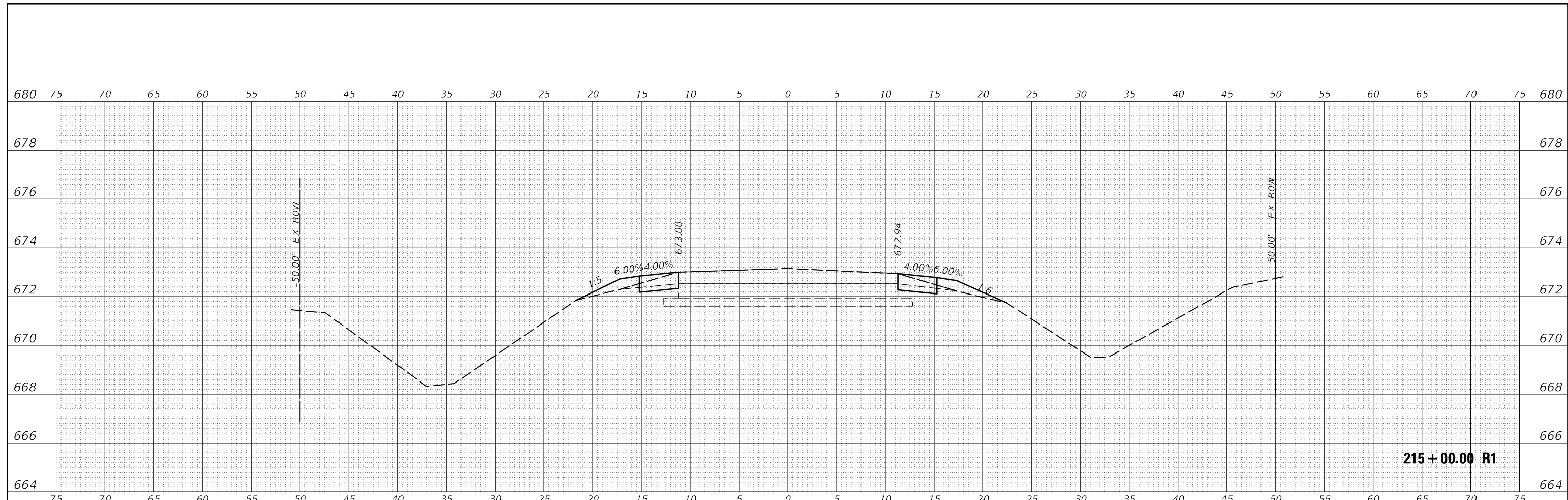
USER NAME = CurtinCB	DESIGNED -	REVISED -
	DRAWN -	REVISED -
PLOT SCALE = 10.0000' / in.	CHECKED -	REVISED -
PLOT DATE = 6/15/2018	DATE -	REVISED -

STATE OF ILLINOIS
DEPARTMENT OF TRANSPORTATION

CROSS SECTIONS HENNING RD	
SCALE:	SHEET 93 OF 237 SHEETS
STA. 211+00.00 R1 TO STA. 212+00.00 R1	

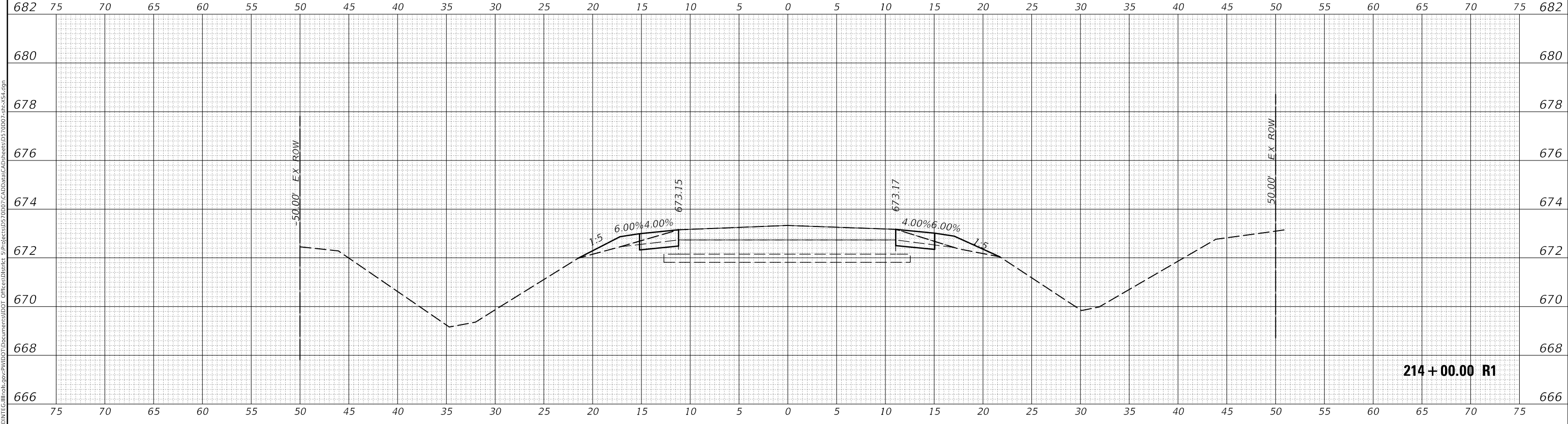
F.A.S. RTE.	SECTION	COUNTY	TOTAL SHEETS	SHEET NO.
498	(76,71,68,67,65,64)SR	VERMILION	279	135
CONTRACT NO. 70D07				
ILLINOIS FED. AID PROJECT				

FINAL SURVEY NO.	SURVEYED	DATE
NOTE BOOK	PLOTTED	
	TEMPLATE	
	AREAS CHECKED	



215 + 00.00 R1

ORIGINAL SURVEY NO.	SURVEYED	DATE
NOTE BOOK	PLOTTED	
	TEMPLATE	
	AREAS CHECKED	



214 + 00.00 R1

MODEL: S:\MODEL\NAMES
FILE NAME: D:\ILLINOIS\BID\ITC\Illinois\pwr\DOT\Documents\DOT Offices\District 3\Projects\0570007\CADData\CAD\Sheet0570007-1-1-1.dgn

USER NAME = CurtinCB	DESIGNED -	REVISED -
	DRAWN -	REVISED -
PLOT SCALE = 10.0000' / in.	CHECKED -	REVISED -
PLOT DATE = 6/15/2018	DATE -	REVISED -

**STATE OF ILLINOIS
DEPARTMENT OF TRANSPORTATION**

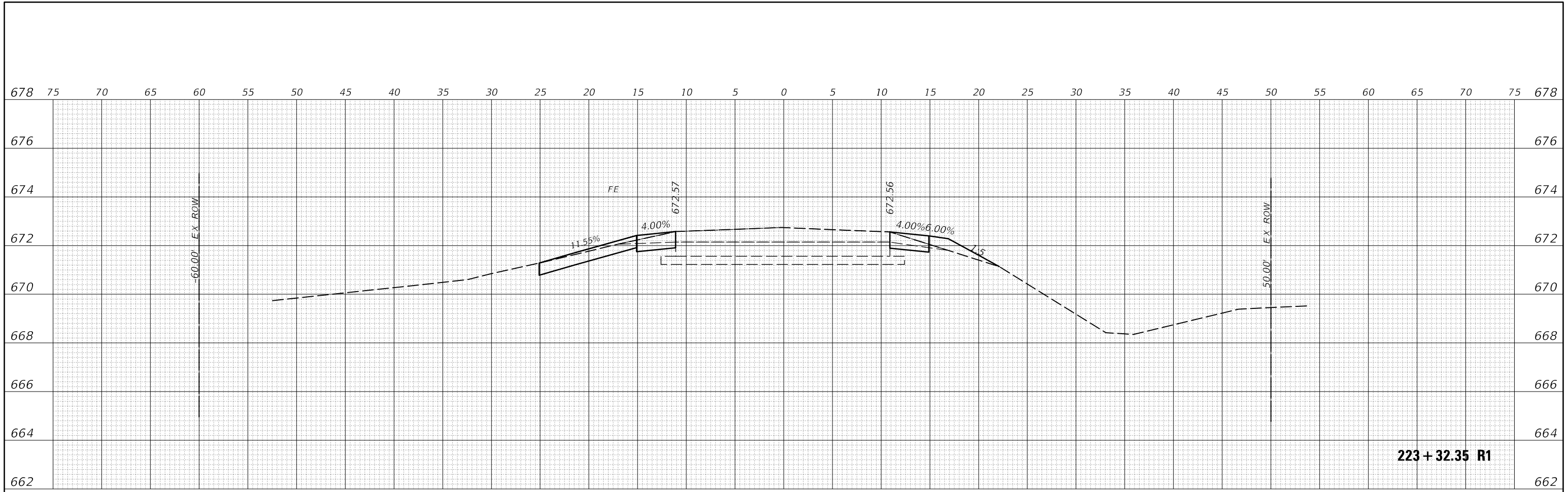
CROSS SECTIONS HENNING RD		
SCALE:	SHEET 95 OF 237 SHEETS	STA. 214+00.00 R1 TO STA. 215+00.00 R1

F.A.S. RTE.	SECTION	COUNTY	TOTAL SHEETS	SHEET NO.
498	(76,71,68,67,65,64)SR	VERMILION	279	137
				CONTRACT NO. 70D07
				ILLINOIS FED. AID PROJECT

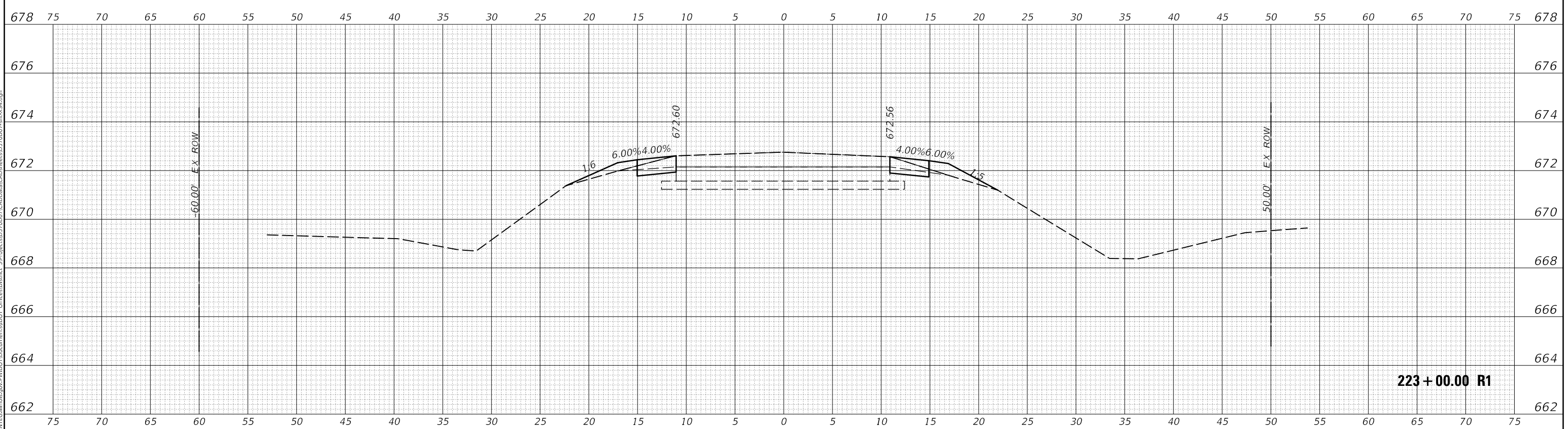
FINAL SURVEY NO.	SURVEYED	DATE
NOTE BOOK NO.	PLOTTED	
	TEMPLATE	
	AREAS CHECKED	

ORIGINAL SURVEY NO.	SURVEYED	DATE
NOTE BOOK NO.	PLOTTED	
	TEMPLATE	
	AREAS CHECKED	

MODEL: S:\MODEL\NAMES
 FILE NAME: D:\ILLINOIS\BID\116\116\SPR\70D07\CAD\DATA\CAD\Sheet0570D07-SPR-SS4.dgn



223 + 32.35 R1



223 + 00.00 R1

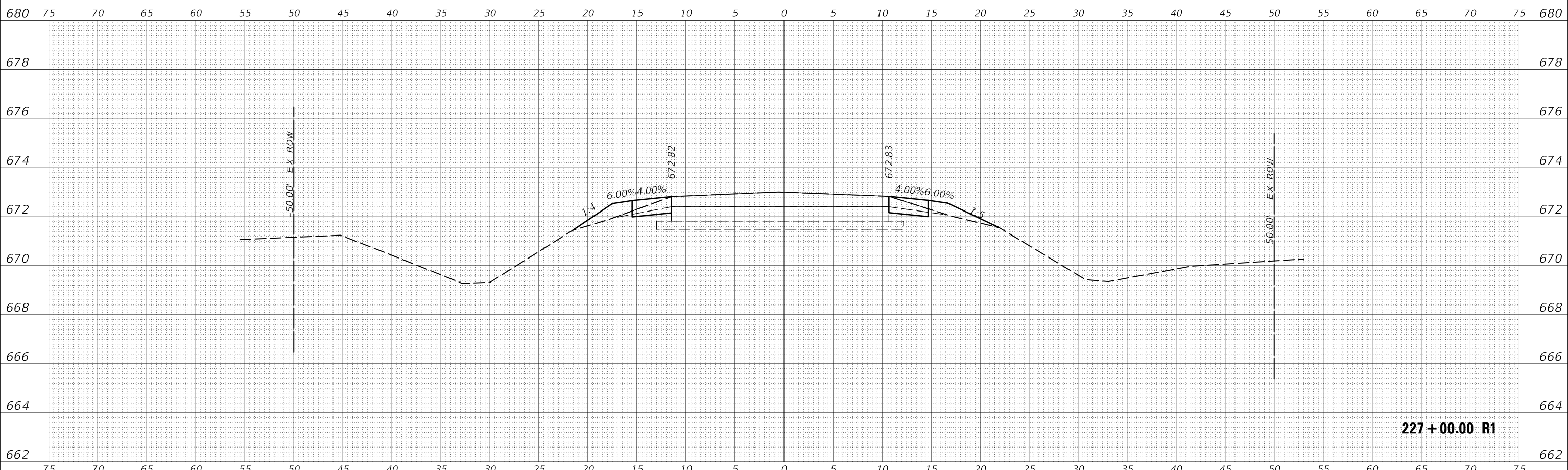
USER NAME = CurtinCB	DESIGNED -	REVISED -
	DRAWN -	REVISED -
PLOT SCALE = 10.0000' / in.	CHECKED -	REVISED -
PLOT DATE = 6/15/2018	DATE -	REVISED -

STATE OF ILLINOIS
 DEPARTMENT OF TRANSPORTATION

CROSS SECTIONS	
HENNING RD	
SCALE:	SHEET 100 OF 237 SHEETS
STA. 223+00.00 R1 TO STA. 223+32.35 R1	

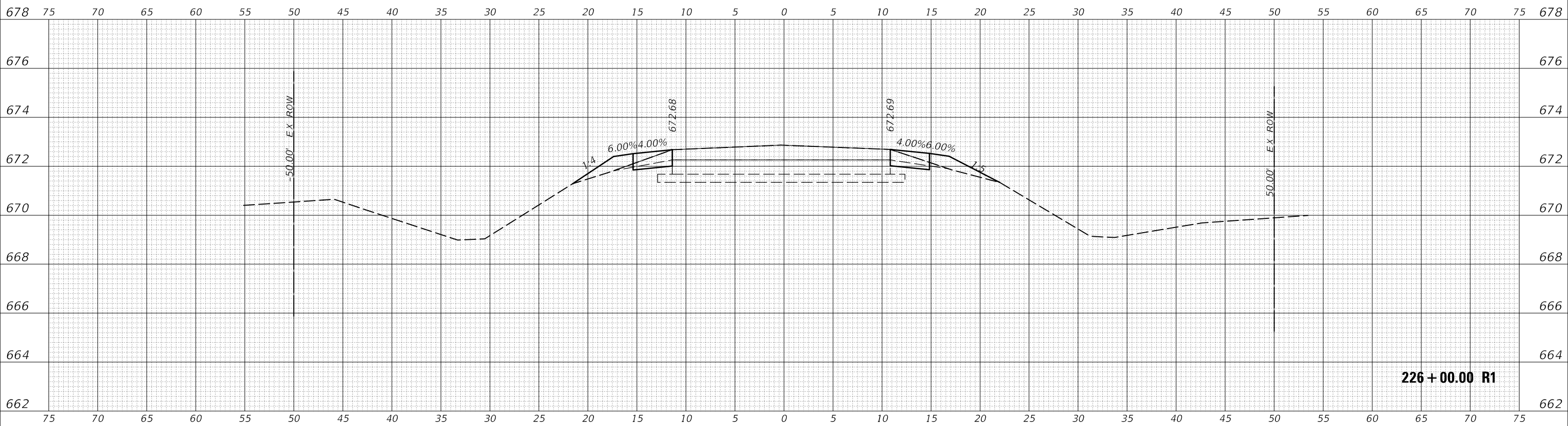
F.A.S. RTE.	SECTION	COUNTY	TOTAL SHEETS	SHEET NO.
498	(76,71,68,67,65,64)SR	VERMILION	279	142
CONTRACT NO. 70D07				
ILLINOIS FED. AID PROJECT				

FINAL SURVEY NO.	SURVEYED	DATE
NOTE BOOK	PLOTTED	
	TEMPLATE	
	AREAS CHECKED	



227 + 00.00 R1

ORIGINAL SURVEY NO.	SURVEYED	DATE
NOTE BOOK	PLOTTED	
	TEMPLATE	
	AREAS CHECKED	



226 + 00.00 R1

MODEL: \$MODELNAME\$
 FILE NAME: D:\ILLINOIS\DOT\Documents\DOT\Illinois\pvt\70D07\CADData\CAD\sheet0570D07-arc-54.dgn

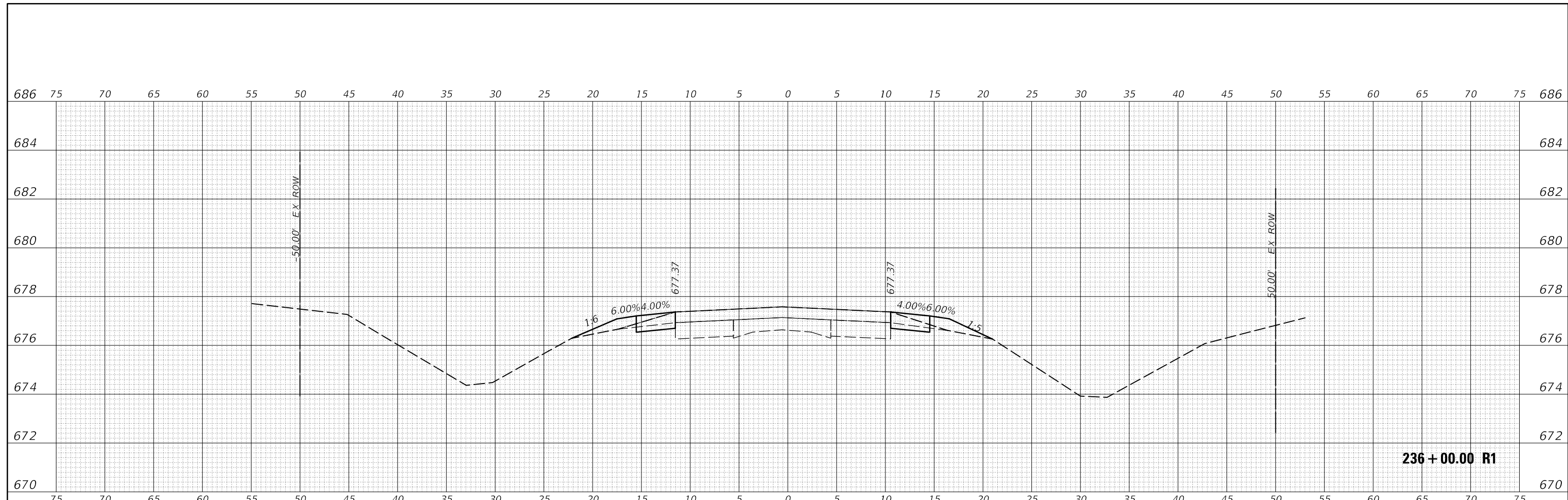
USER NAME = CurtinCB	DESIGNED -	REVISED -
	DRAWN -	REVISED -
PLOT SCALE = 10.0000 ' / in.	CHECKED -	REVISED -
PLOT DATE = 6/15/2018	DATE -	REVISED -

STATE OF ILLINOIS
 DEPARTMENT OF TRANSPORTATION

CROSS SECTIONS	
HENNING RD	
SCALE:	SHEET 102 OF 237 SHEETS
STA. 226+00.00 R1 TO STA. 227+00.00 R1	

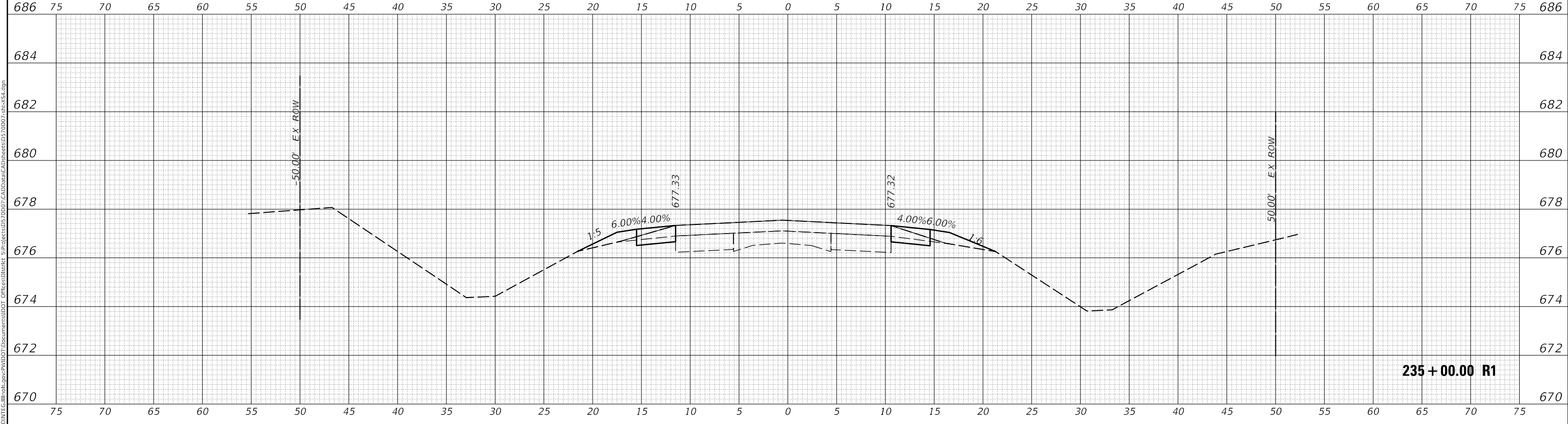
F.A.S. RTE.	SECTION	COUNTY	TOTAL SHEETS	SHEET NO.
498	(76,71,68,67,65,64)SR	VERMILION	279	144
CONTRACT NO. 70D07				
ILLINOIS FED. AID PROJECT				

FINAL SURVEY NO.	SURVEYED	DATE
NOTE BOOK	PLOTTED	
	TEMPLATE	
	AREAS CHECKED	



236 + 00.00 R1

ORIGINAL SURVEY NO.	SURVEYED	DATE
NOTE BOOK	PLOTTED	
	TEMPLATE	
	AREAS CHECKED	



235 + 00.00 R1

MODEL: \$MODELNAME\$
FILE NAME: \$X:\\$USERID\$\\$PROJECT\$\\$DATE\$.dgn

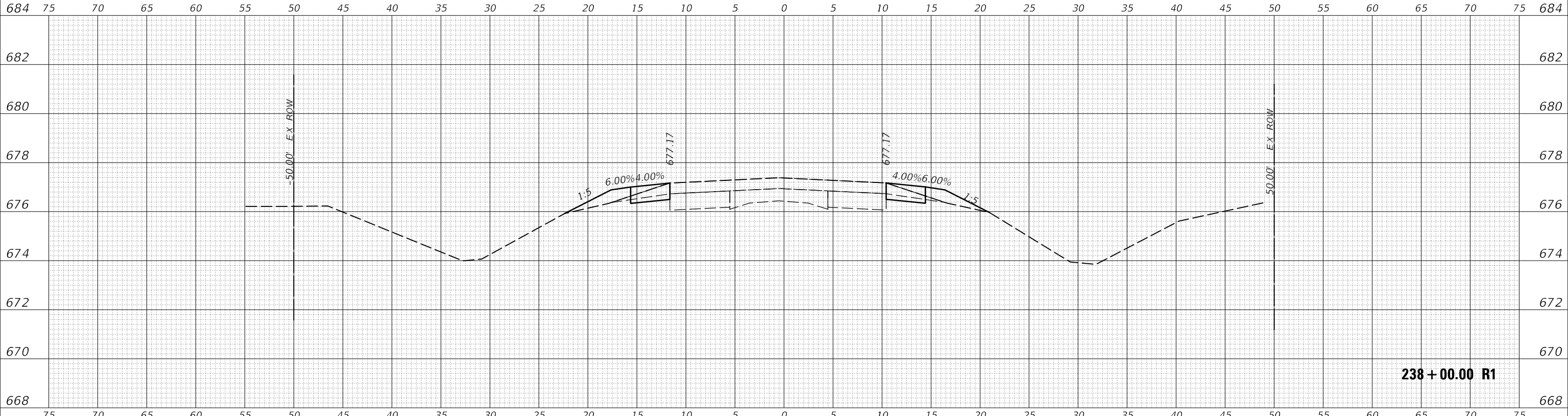
USER NAME = CurtinCB	DESIGNED -	REVISED -
	DRAWN -	REVISED -
PLOT SCALE = 10.0000' / in.	CHECKED -	REVISED -
PLOT DATE = 6/15/2018	DATE -	REVISED -

**STATE OF ILLINOIS
DEPARTMENT OF TRANSPORTATION**

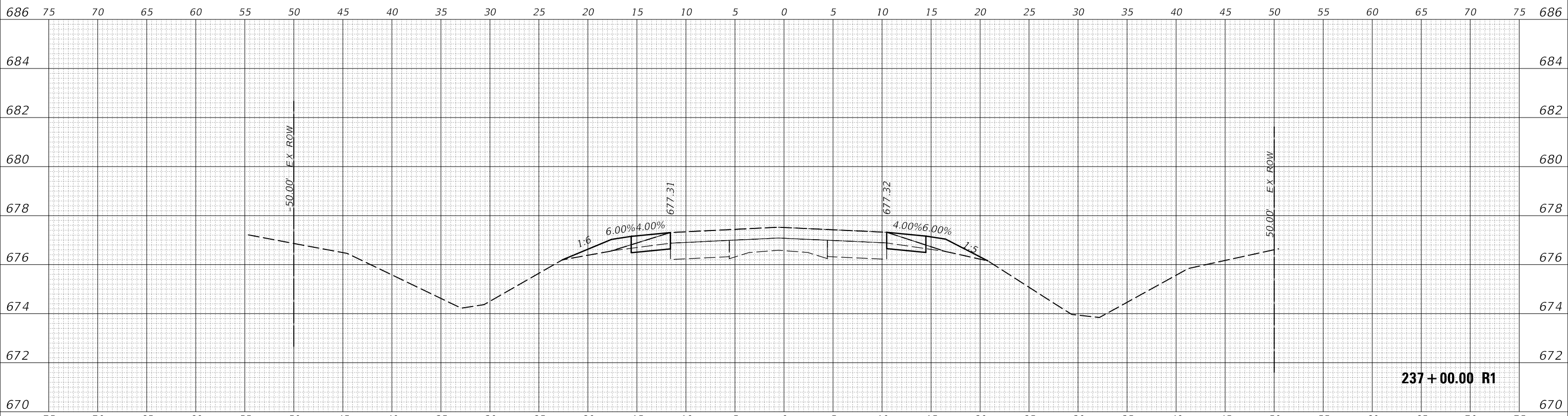
CROSS SECTIONS HENNING RD		
SCALE:	SHEET 107 OF 237 SHEETS	STA. 235+00.00 R1 TO STA. 236+00.00 R1

F.A.S. RTE.	SECTION	COUNTY	TOTAL SHEETS	SHEET NO.
498	(76,71,68,67,65,64)SR	VERMILION	279	149
				CONTRACT NO. 70D07
				ILLINOIS FED. AID PROJECT

FINAL SURVEY NO.	SURVEYED	DATE
NOTE BOOK	PLOTTED	
	TEMPLATE	
	AREAS CHECKED	



ORIGINAL SURVEY NO.	SURVEYED	DATE
NOTE BOOK	PLOTTED	
	TEMPLATE	
	AREAS CHECKED	



MODEL: S:\MODEL\NAMES
 FILE NAME: D:\ILLINOIS\BID\ITC\Illinois\pwr\p\DOT\Documents\DOT Offices\District 3\Projects\0570007\CADData\CAD\Sheet0570007-1-1-1.dgn

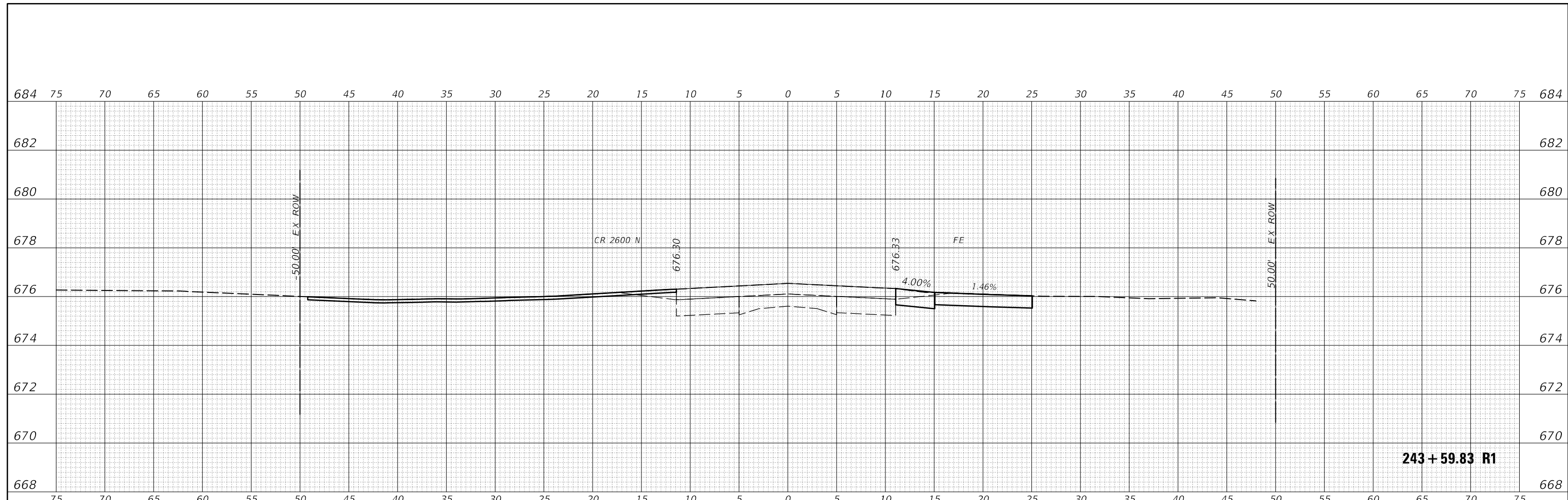
USER NAME = CurtinCB	DESIGNED -	REVISED -
	DRAWN -	REVISED -
PLOT SCALE = 10.0000' / in.	CHECKED -	REVISED -
PLOT DATE = 6/15/2018	DATE -	REVISED -

**STATE OF ILLINOIS
 DEPARTMENT OF TRANSPORTATION**

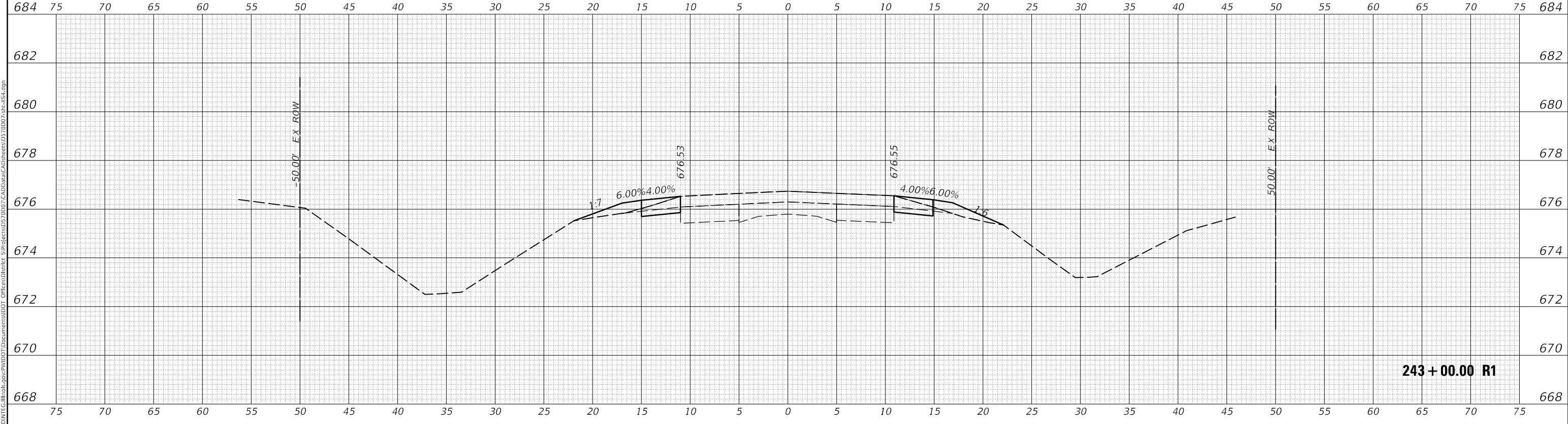
CROSS SECTIONS HENNING RD	
SCALE:	SHEET 108 OF 237 SHEETS STA. 237+00.00 R1 TO STA. 238+00.00 R1

F.A.S. RTE.	SECTION	COUNTY	TOTAL SHEETS	SHEET NO.
498	(76,71,68,67,65,64)SR	VERMILION	279	150
CONTRACT NO. 70D07				
ILLINOIS FED. AID PROJECT				

FINAL SURVEY NO.	SURVEYED	DATE
NOTE BOOK	PLOTTED	
	TEMPLATE	
	AREAS CHECKED	



ORIGINAL SURVEY NO.	SURVEYED	DATE
NOTE BOOK	PLOTTED	
	TEMPLATE	
	AREAS CHECKED	



MODEL: S:\MODEL\NAMES
 FILE NAME: D:\ILLINOIS\BID\ITC\Illinois\pwr\70D07\Documents\DOT Office\District 3\Projects\0570D07\CAD\Drawings\243+00.00 R1.dgn

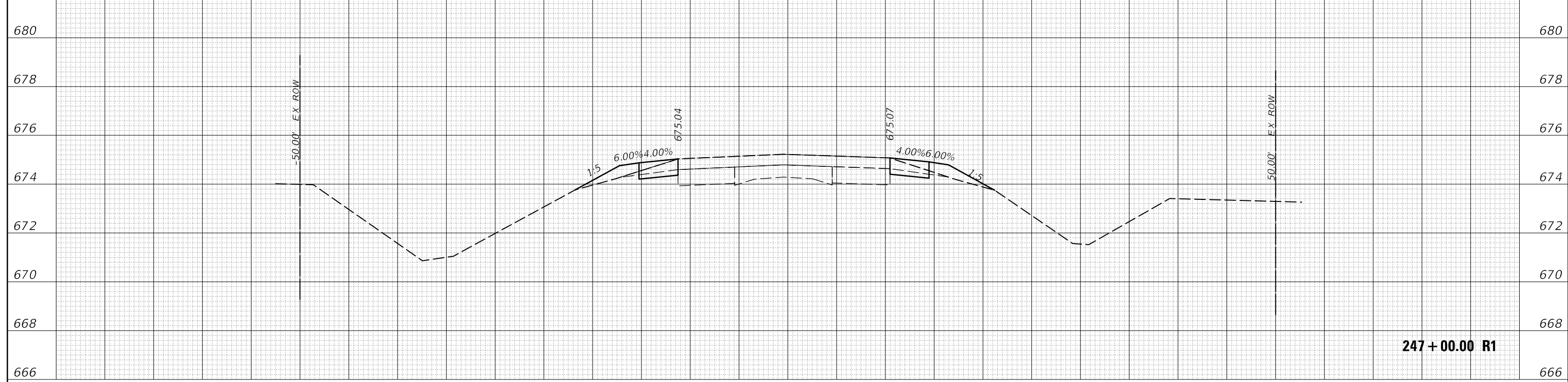
USER NAME = CurtinCB	DESIGNED -	REVISED -
	DRAWN -	REVISED -
PLOT SCALE = 10.0000 ' / in.	CHECKED -	REVISED -
PLOT DATE = 6/15/2018	DATE -	REVISED -

**STATE OF ILLINOIS
 DEPARTMENT OF TRANSPORTATION**

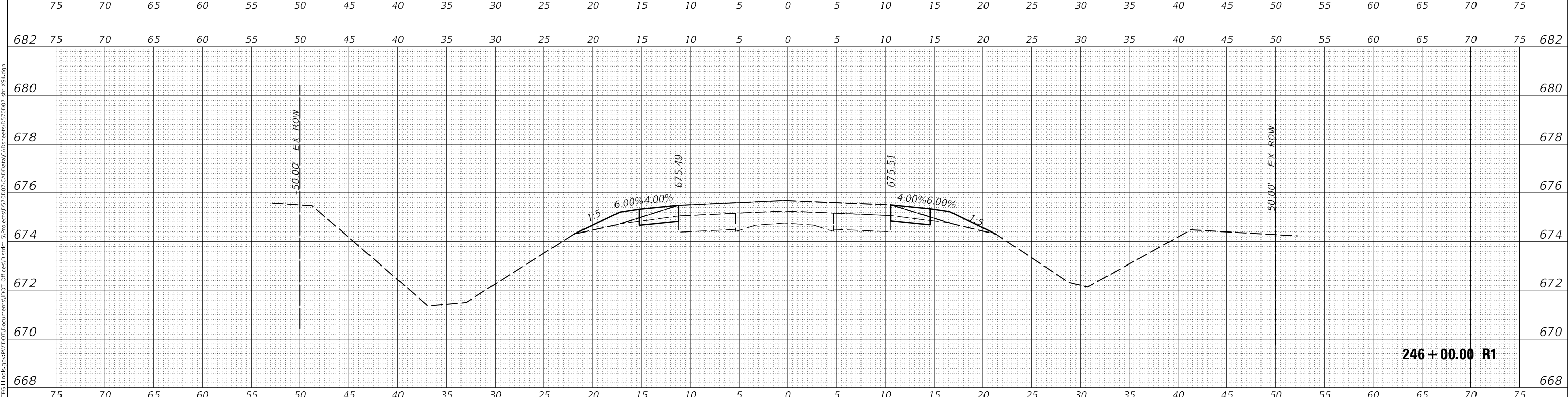
CROSS SECTIONS HENNING RD	
SCALE:	SHEET 111 OF 237 SHEETS
STA. 243+00.00 R1 TO STA. 243+59.83 R1	

F.A.S. RTE.	SECTION	COUNTY	TOTAL SHEETS	SHEET NO.
498	(76,71,68,67,65,64)SR	VERMILION	279	153
				CONTRACT NO. 70D07
				ILLINOIS FED. AID PROJECT

DATE	
BY	
SURVEYED	
PLOTTED	
TEMPLATE	
NOTE BOOK	
AREAS CHECKED	
NO.	



DATE	
BY	
SURVEYED	
PLOTTED	
TEMPLATE	
NOTE BOOK	
AREAS CHECKED	
NO.	



MODEL: \$MODELNAME\$
 FILE NAME: D:\ILLINOIS\BID\BID\TEC\Illinois\pwr\70D07\CAD\Drawings\246+00.00 R1\246+00.00 R1.dgn

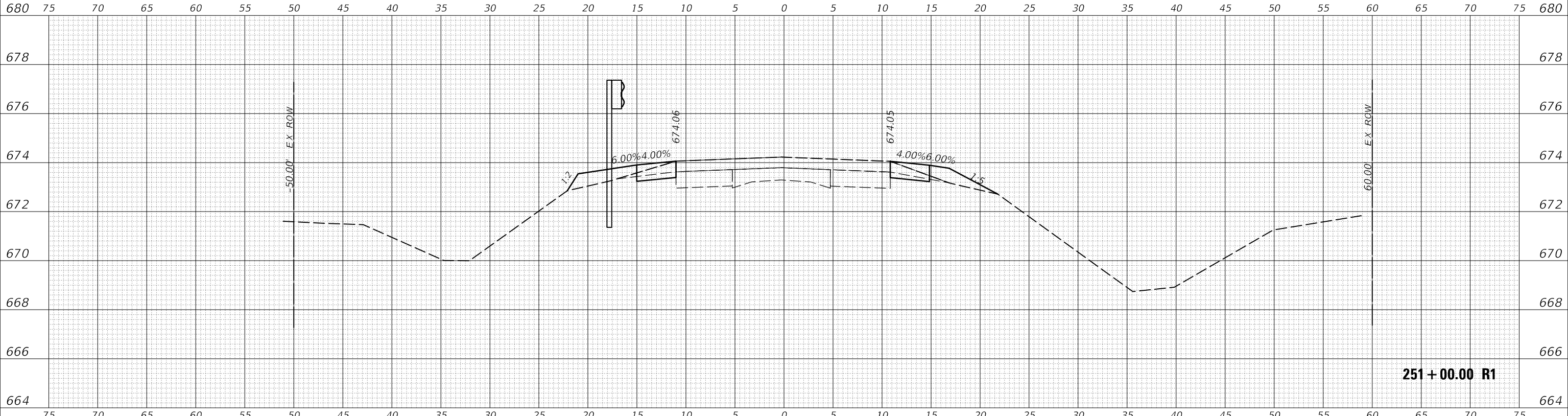
USER NAME = CurtinCB	DESIGNED -	REVISED -
	DRAWN -	REVISED -
PLOT SCALE = 10.0000' / in.	CHECKED -	REVISED -
PLOT DATE = 6/15/2018	DATE -	REVISED -

**STATE OF ILLINOIS
 DEPARTMENT OF TRANSPORTATION**

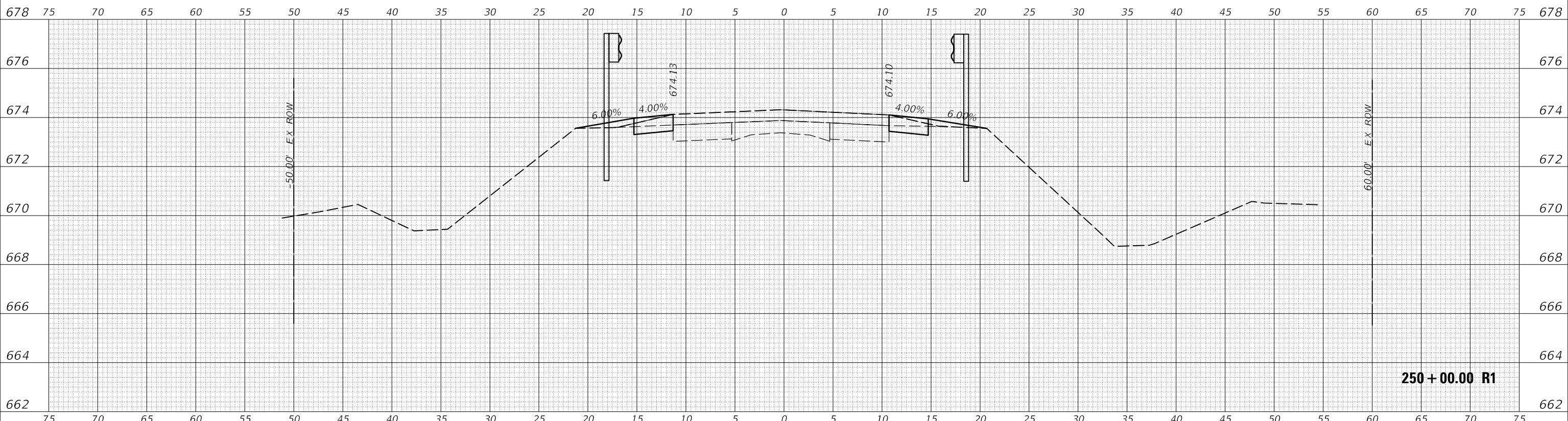
CROSS SECTIONS HENNING RD		
SCALE:	SHEET 113 OF 237 SHEETS	STA. 246+00.00 R1 TO STA. 247+00.00 R1

F.A.S. RTE.	SECTION	COUNTY	TOTAL SHEETS	SHEET NO.
498	(76,71,68,67,65,64)SR	VERMILION	279	155
				CONTRACT NO. 70D07
				ILLINOIS FED. AID PROJECT

FINAL SURVEY NO.	SURVEYED	DATE
NOTE BOOK	PLOTTED	
	TEMPLATE	
	AREAS CHECKED	



ORIGINAL SURVEY NO.	SURVEYED	DATE
NOTE BOOK	PLOTTED	
	TEMPLATE	
	AREAS CHECKED	



MODEL: S:\MODEL\NAMES
FILE NAME: D:\ILLINOIS\BID\115\115.dwg

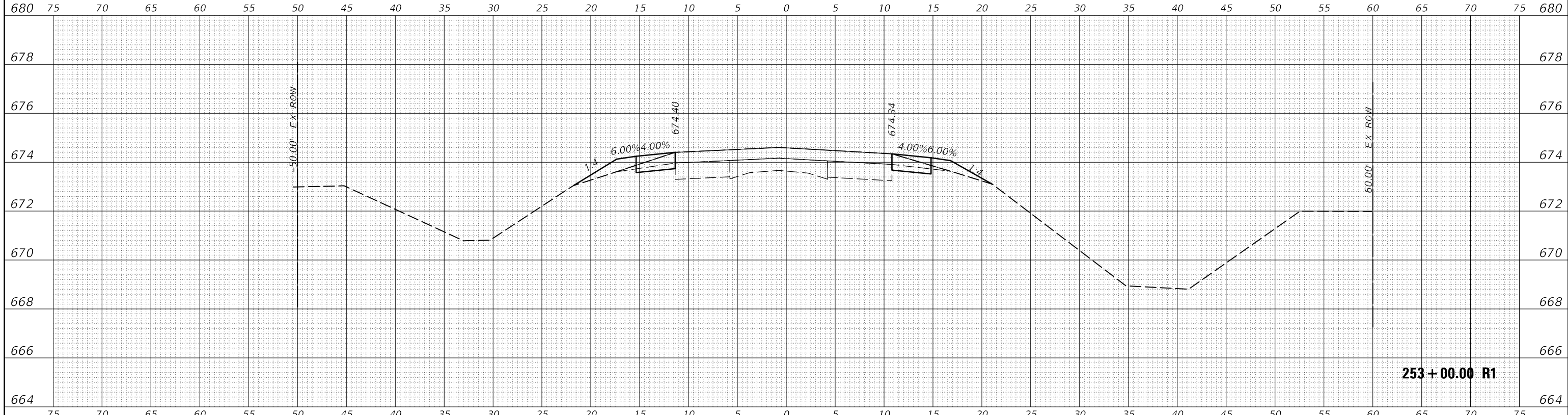
USER NAME = CurtinCB	DESIGNED -	REVISED -
	DRAWN -	REVISED -
PLOT SCALE = 10.0000' / in.	CHECKED -	REVISED -
PLOT DATE = 6/15/2018	DATE -	REVISED -

**STATE OF ILLINOIS
DEPARTMENT OF TRANSPORTATION**

CROSS SECTIONS HENNING RD		
SCALE:	SHEET 115 OF 237 SHEETS	STA. 250+00.00 R1 TO STA. 251+00.00 R1

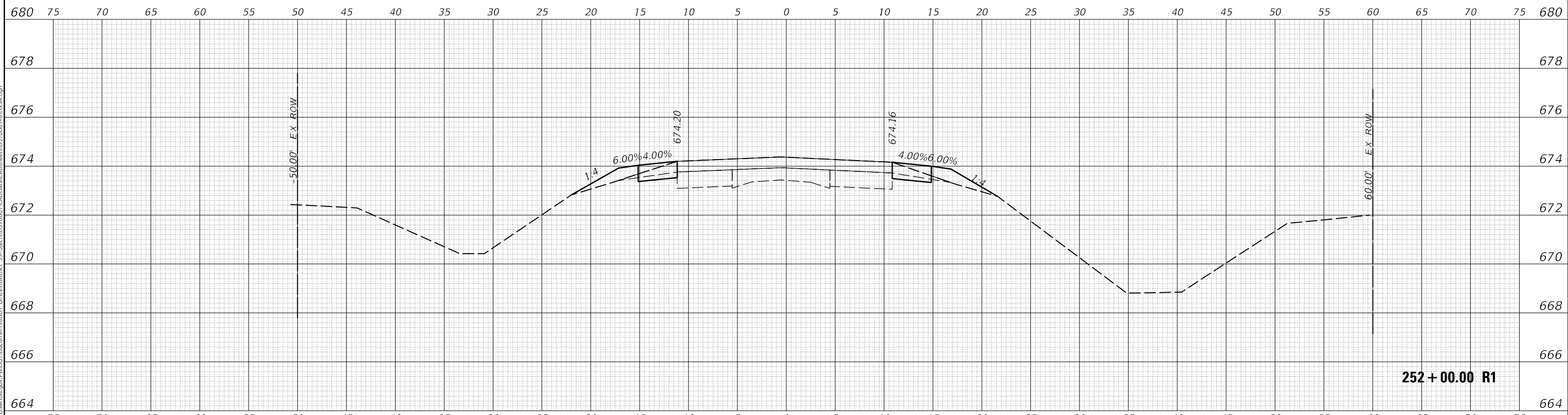
F.A.S. RTE.	SECTION	COUNTY	TOTAL SHEETS	SHEET NO.
498	(76,71,68,67,65,64)SR	VERMILION	279	157
				CONTRACT NO. 70D07
				ILLINOIS FED. AID PROJECT

FINAL SURVEY NO.	SURVEYED	DATE
NOTE BOOK	PLOTTED	
	TEMPLATE	
	AREAS CHECKED	



253 + 00.00 R1

ORIGINAL SURVEY NO.	SURVEYED	DATE
NOTE BOOK	PLOTTED	
	TEMPLATE	
	AREAS CHECKED	



252 + 00.00 R1

MODEL: \$MODELNAME\$
FILE NAME: D:\ILLINOIS\BID\116\116.dwg

USER NAME = CurtinCB	DESIGNED -	REVISED -
	DRAWN -	REVISED -
PLOT SCALE = 10.0000' / in.	CHECKED -	REVISED -
PLOT DATE = 6/15/2018	DATE -	REVISED -

**STATE OF ILLINOIS
DEPARTMENT OF TRANSPORTATION**

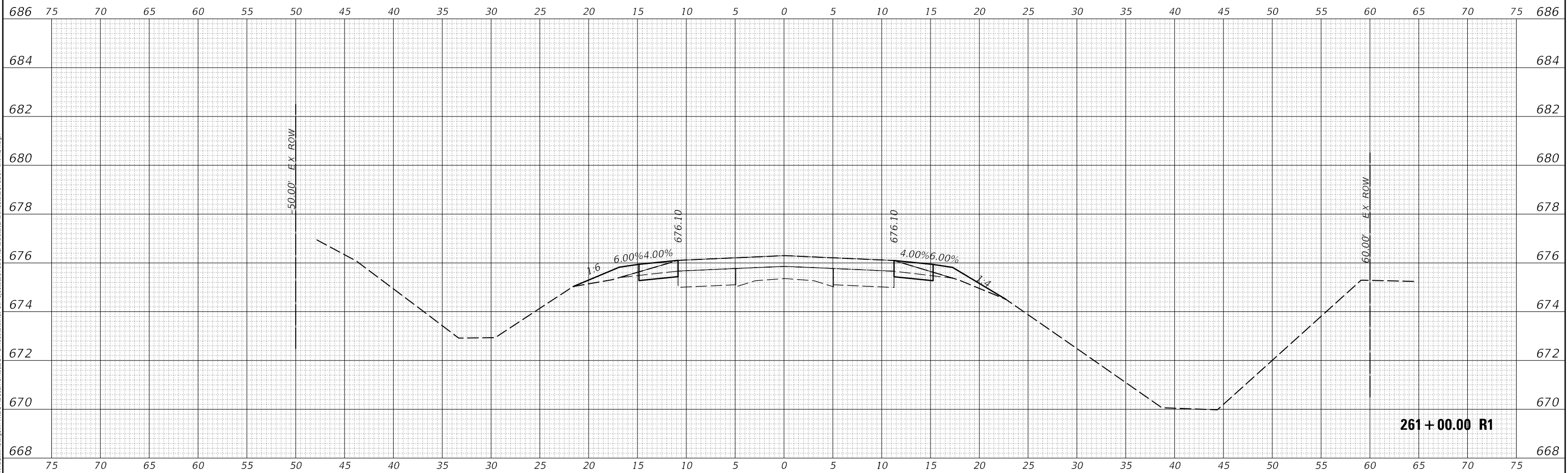
CROSS SECTIONS HENNING RD		
SCALE:	SHEET 116 OF 237 SHEETS	STA. 252+00.00 R1 TO STA. 253+00.00 R1

F.A.S. RTE. 498	SECTION (76,71,68,67,65,64)SR	COUNTY VERMILION	TOTAL SHEETS 279	SHEET NO. 158
ILLINOIS FED. AID PROJECT			CONTRACT NO. 70D07	

FINAL SURVEY NO.	SURVEYED PLOTTED AREAS CHECKED	DATE
NOTE BOOK	TEMPLATE	
	AREAS CHECKED	

ORIGINAL SURVEY NO.	SURVEYED PLOTTED AREAS CHECKED	DATE
NOTE BOOK	TEMPLATE	
	AREAS CHECKED	

MODEL: \$MODELNAME\$
 FILE NAME: D:\ILLINOIS\BID\TEC\Illinois\pwp\70D07\Documents\DOT\Office\District 5\Project\570D07\CAD\Draws\CAD\Sheet\570D07-1-1-1.dgn



261 + 00.00 R1

USER NAME = CurtinCB	DESIGNED -	REVISED -
	DRAWN -	REVISED -
PLOT SCALE = 10.0000 ' / in.	CHECKED -	REVISED -
PLOT DATE = 6/15/2018	DATE -	REVISED -

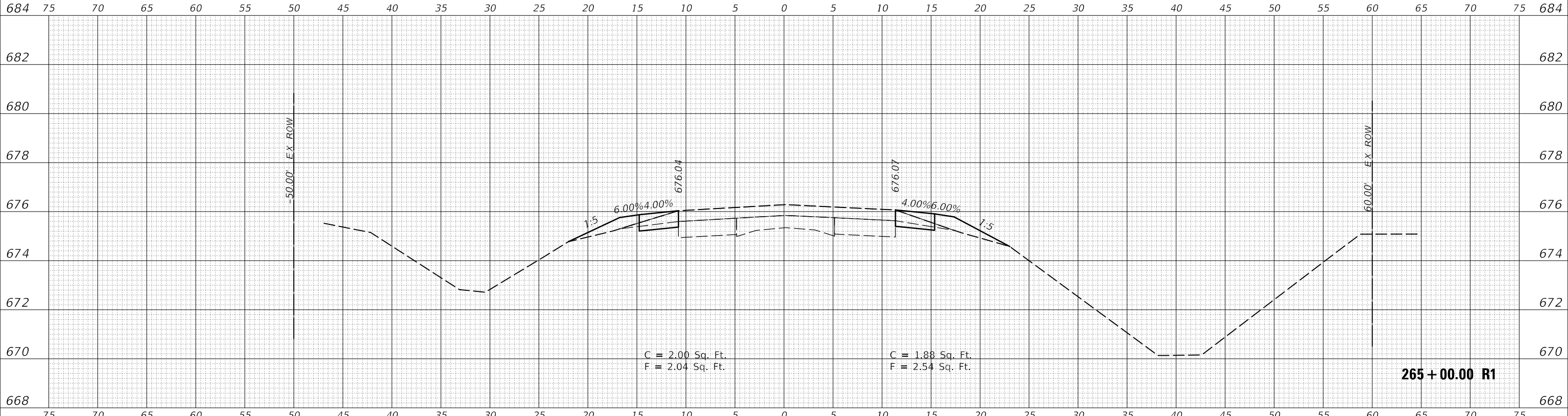
**STATE OF ILLINOIS
 DEPARTMENT OF TRANSPORTATION**

**CROSS SECTIONS
 HENNING RD**

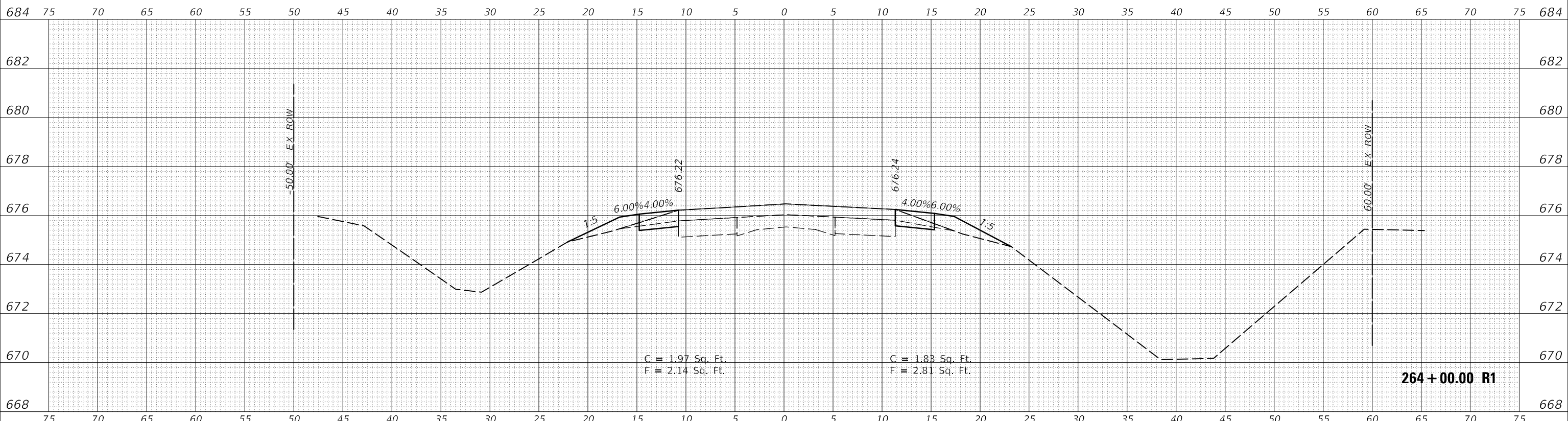
SCALE: SHEET 121 OF 237 SHEETS STA. 261+00.00 R1 TO STA. 261+00.00 R1

F.A.S. RTE.	SECTION	COUNTY	TOTAL SHEETS	SHEET NO.
498	(76,71,68,67,65,64)SR	VERMILION	279	163
CONTRACT NO. 70D07				
ILLINOIS		FED. AID PROJECT		

FINAL SURVEY NO.	SURVEYED	DATE
NOTE BOOK	PLOTTED	
	TEMPLATE	
	AREAS CHECKED	



ORIGINAL SURVEY NO.	SURVEYED	DATE
NOTE BOOK	PLOTTED	
	TEMPLATE	
	AREAS CHECKED	



MODEL: \$MODELNAME\$
 FILE NAME: D:\ILLINOIS\BID\12345\12345.dwg
 PROJECT: I:\Projects\70D07\CAD\Drawings\70D07-12345.dwg

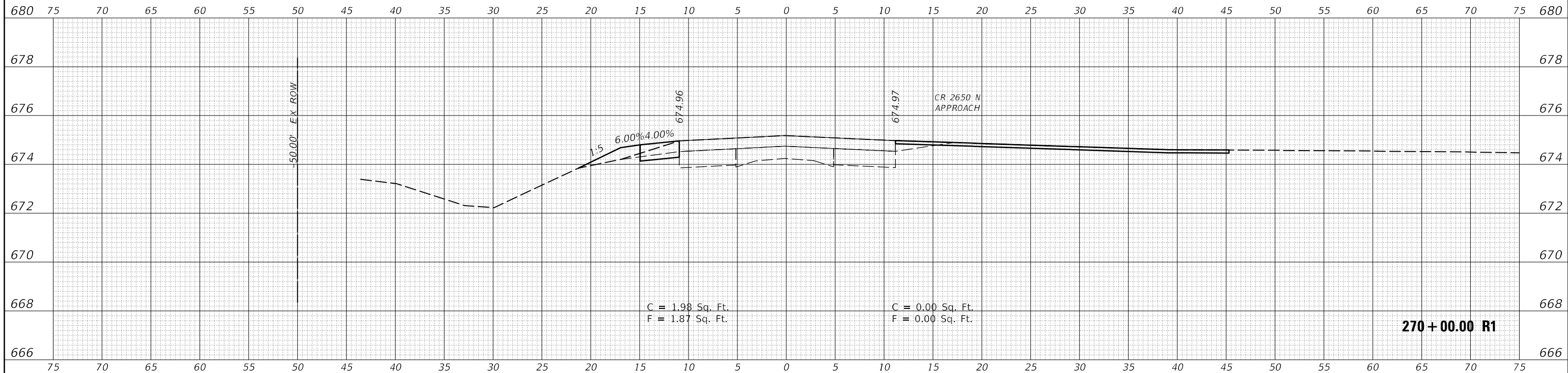
USER NAME = CurtinCB	DESIGNED -	REVISED -
	DRAWN -	REVISED -
PLOT SCALE = 10.0000' / in.	CHECKED -	REVISED -
PLOT DATE = 6/15/2018	DATE -	REVISED -

**STATE OF ILLINOIS
 DEPARTMENT OF TRANSPORTATION**

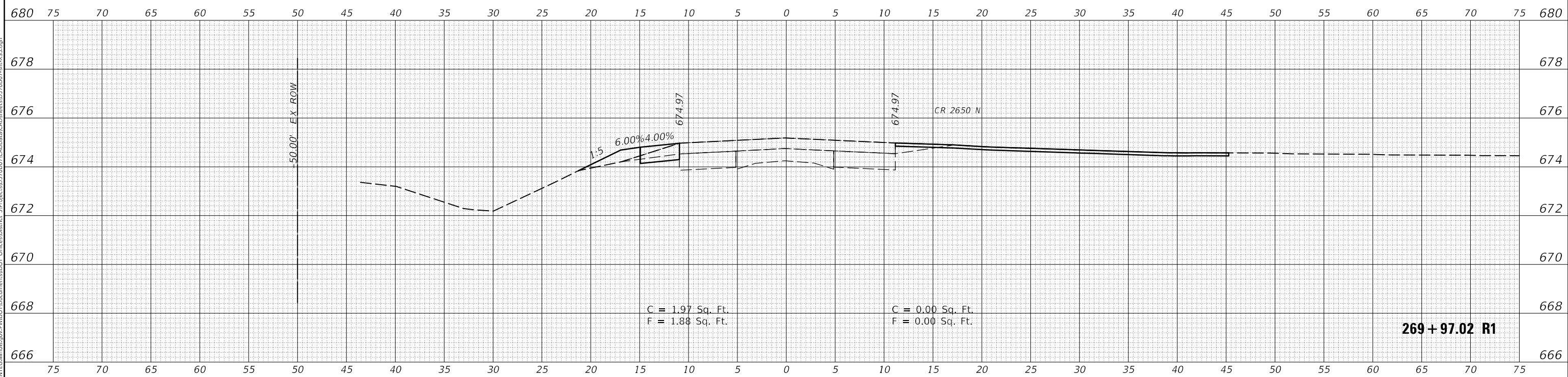
CROSS SECTIONS HENNING RD	
SCALE:	SHEET 123 OF 237 SHEETS
STA. 264+00.00 R1 TO STA. 265+00.00 R1	

F.A.S. RTE.	SECTION	COUNTY	TOTAL SHEETS	SHEET NO.
498	(76,71,68,67,65,64)SR	VERMILION	279	165
CONTRACT NO. 70D07				
ILLINOIS FED. AID PROJECT				

DATE	
BY	
FINAL SURVEY NO.	
SURVEYED PLOTTED AREAS CHECKED	
TEMPLATE	
NOTE BOOK	
AREAS CHECKED	



DATE	
BY	
ORIGINAL SURVEY NO.	
SURVEYED PLOTTED AREAS CHECKED	
TEMPLATE	
NOTE BOOK	
AREAS CHECKED	



MODEL: \$MODELNAME\$
FILE NAME: \$X:\\$USERID\BID\TEC\Illinois\pwr\p\70D07\CADData\CAD\sheet\270007-arc-SS5.dgn

USER NAME = CurtinCB	DESIGNED -	REVISED -
	DRAWN -	REVISED -
PLOT SCALE = 10.0000' / in.	CHECKED -	REVISED -
PLOT DATE = 6/15/2018	DATE -	REVISED -

**STATE OF ILLINOIS
DEPARTMENT OF TRANSPORTATION**

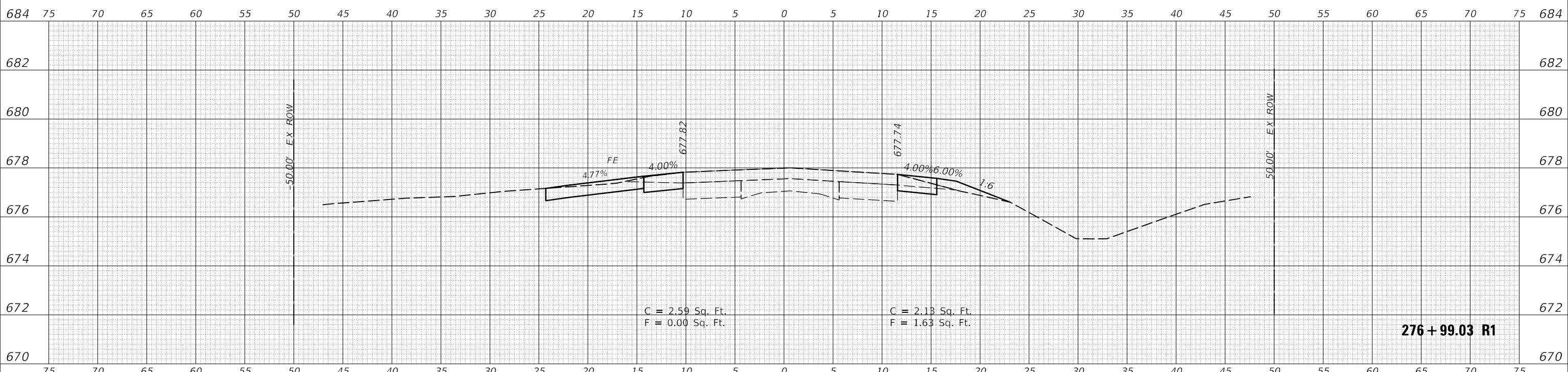
CROSS SECTIONS HENNING RD	
SCALE:	SHEET 126 OF 237 SHEETS
STA. 269+97.02 R1 TO STA. 270+00.00 R1	

F.A.S. RTE.	SECTION	COUNTY	TOTAL SHEETS	SHEET NO.
498	(76,71,68,67,65,64)SR	VERMILION	279	168
CONTRACT NO. 70D07				
ILLINOIS FED. AID PROJECT				

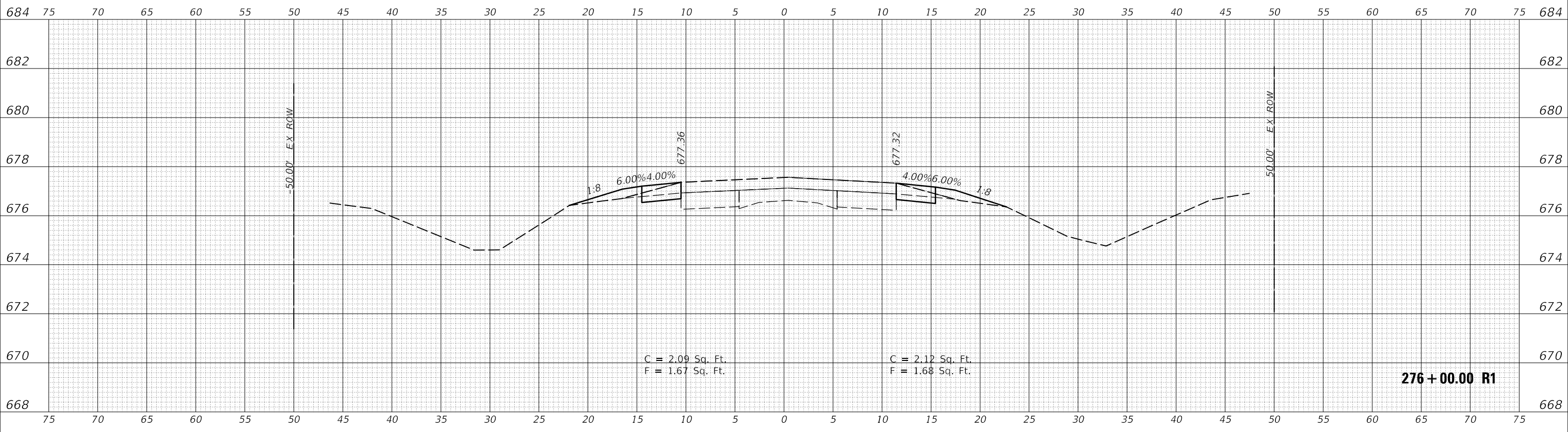
DATE	
BY	
FINAL SURVEY NO.	
SURVEYED AREAS CHECKED	
PLOTTED TEMPLATE	
NOTE BOOK NO.	
AREAS CHECKED	

DATE	
BY	
ORIGINAL SURVEY NO.	
SURVEYED AREAS CHECKED	
PLOTTED TEMPLATE	
NOTE BOOK NO.	
AREAS CHECKED	

MODEL: S:\MODEL\NAME5
 FILE NAME: D:\ILLINOIS\BID\BID\TEC\Illinois\pwr\pwr\DOT\Documents\DOT Office\District 5\Project\DOT570007\CAD\Drawings\DOT570007-sec-555.dgn



276 + 99.03 R1



276 + 00.00 R1

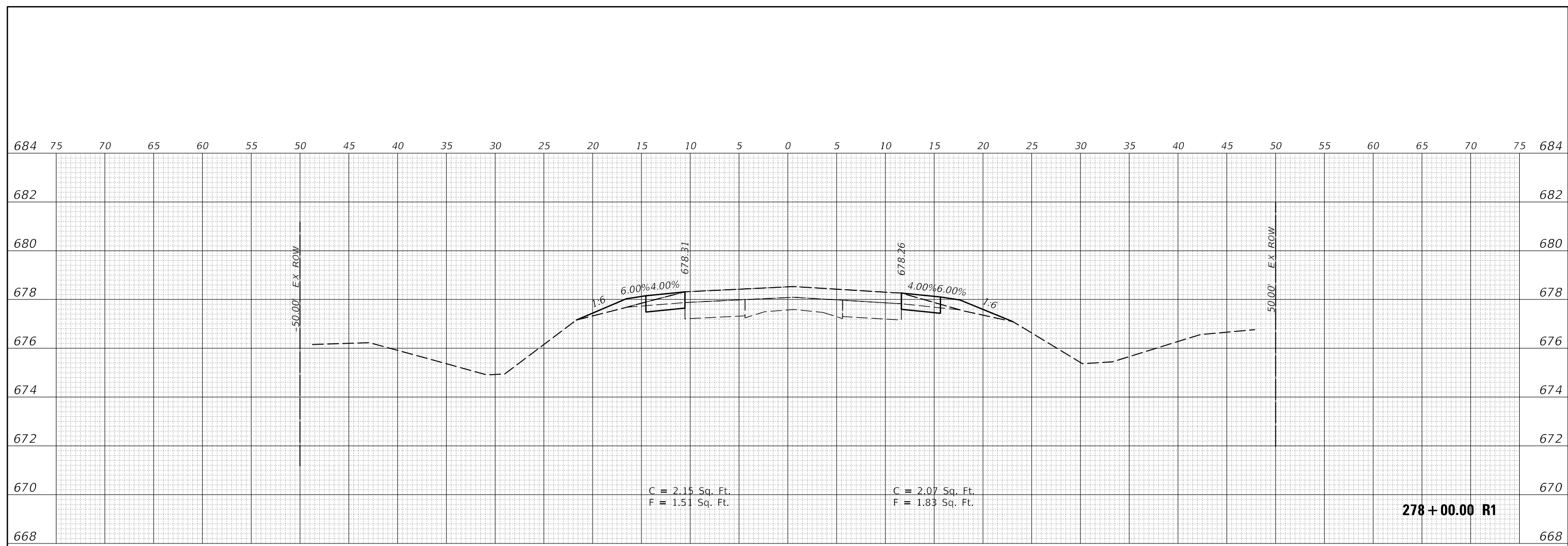
USER NAME = CurtinCB	DESIGNED -	REVISED -
	DRAWN -	REVISED -
PLOT SCALE = 10.0000' / in.	CHECKED -	REVISED -
PLOT DATE = 6/15/2018	DATE -	REVISED -

**STATE OF ILLINOIS
 DEPARTMENT OF TRANSPORTATION**

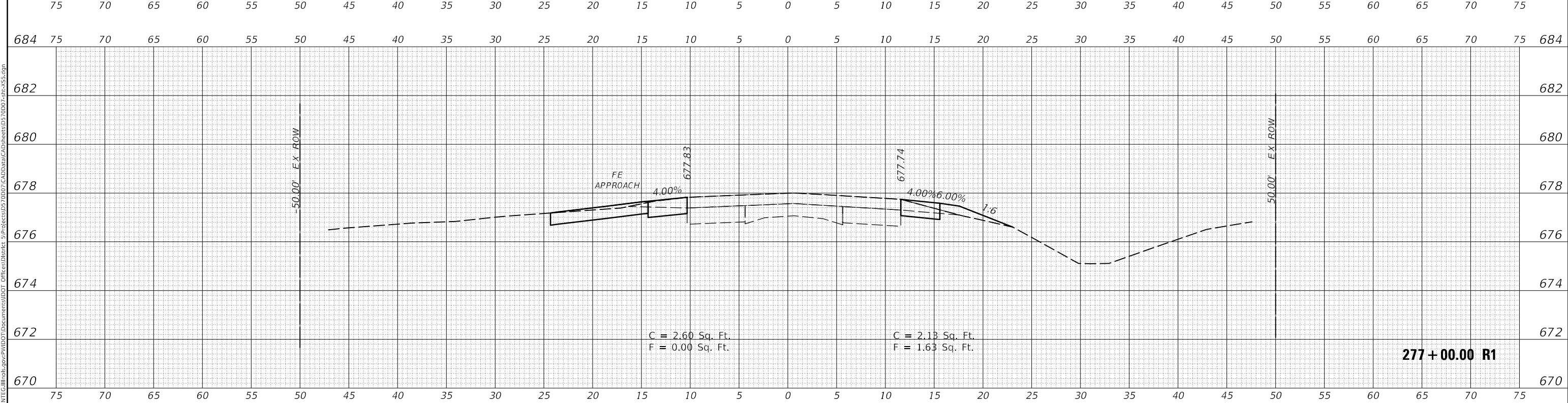
CROSS SECTIONS HENNING RD	
SCALE:	SHEET 130 OF 237 SHEETS
STA. 276+00.00 R1 TO STA. 276+99.03 R1	

F.A.S. RTE.	SECTION	COUNTY	TOTAL SHEETS	SHEET NO.
498	(76,71,68,67,65,64)SR	VERMILION	279	172
				CONTRACT NO. 70D07
ILLINOIS		FED. AID PROJECT		

DATE	
BY	
SURVEYED	
PLOTTED	
TEMPLATE	
AREAS CHECKED	
FINAL SURVEY NO.	
NOTE BOOK NO.	
AREAS CHECKED	



DATE	
BY	
SURVEYED	
PLOTTED	
TEMPLATE	
AREAS CHECKED	
ORIGINAL SURVEY NO.	
NOTE BOOK NO.	
AREAS CHECKED	



MODEL: \$MODELNAME\$
FILE NAME: D:\ILLINOIS\BID\BID\TEC\Illinois\pwr\pwr\DOT\Documents\DOT\Office\Bridges\277\277+00.00 R1\277+00.00 R1.dgn

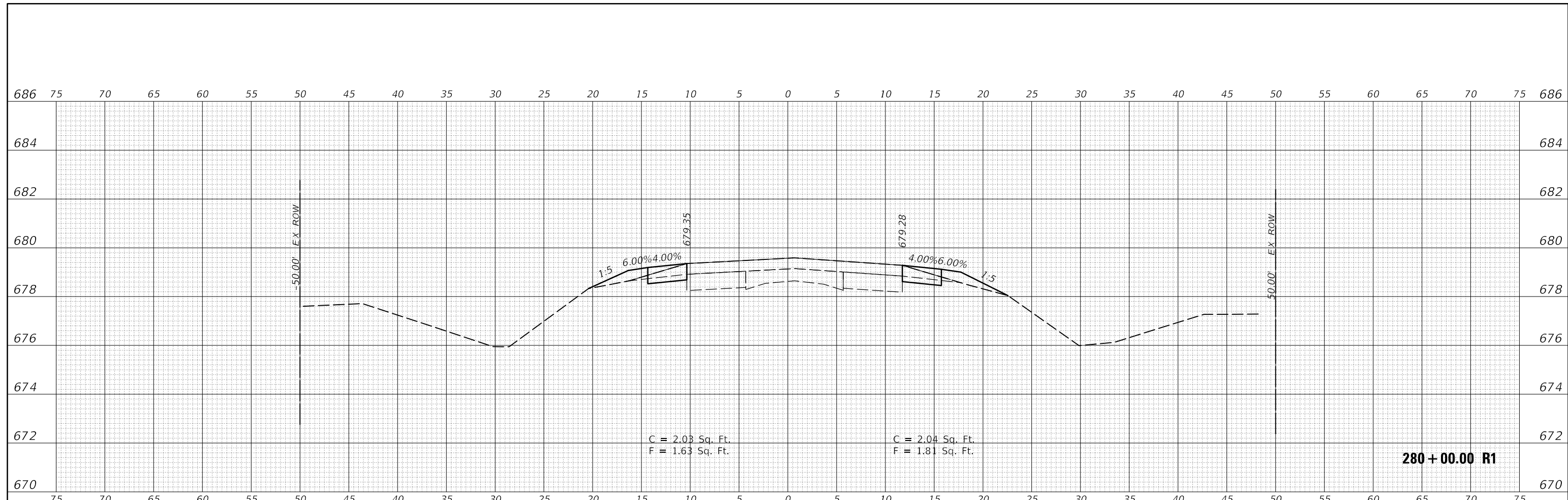
USER NAME	= CurtinCB	DESIGNED	-	REVISED	-
		DRAWN	-	REVISED	-
PLOT SCALE	= 10.0000 ' / in.	CHECKED	-	REVISED	-
PLOT DATE	= 6/15/2018	DATE	-	REVISED	-

**STATE OF ILLINOIS
DEPARTMENT OF TRANSPORTATION**

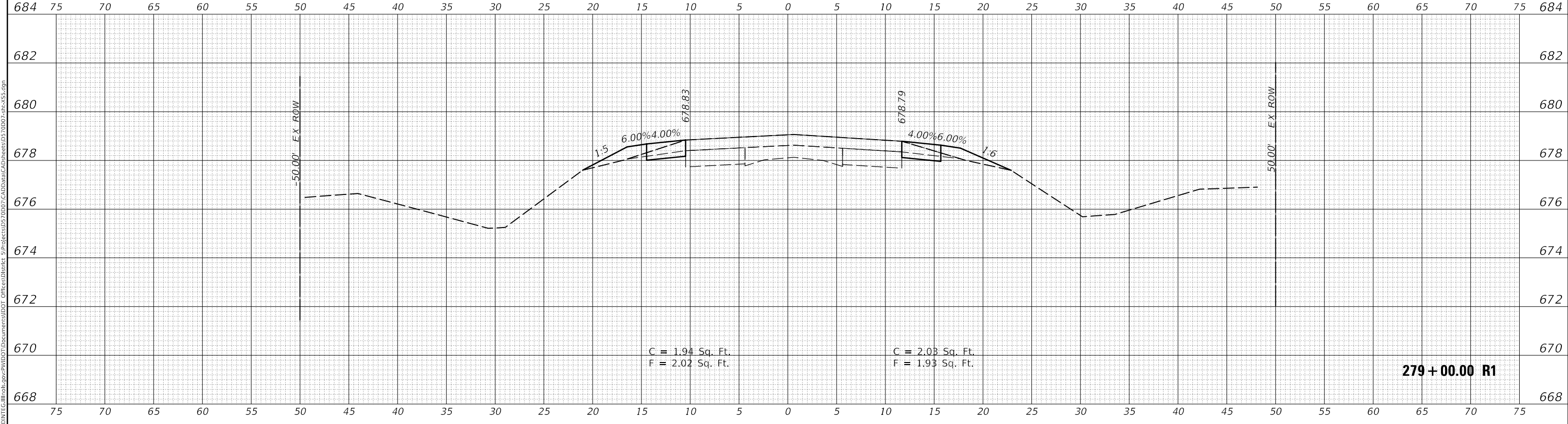
CROSS SECTIONS HENNING RD	
SCALE:	SHEET 131 OF 237 SHEETS STA. 277+00.00 R1 TO STA. 278+00.00 R1

F.A.S. RTE.	SECTION	COUNTY	TOTAL SHEETS	SHEET NO.
498	(76,71,68,67,65,64)SR	VERMILION	279	173
				CONTRACT NO. 70D07
ILLINOIS				FED. AID PROJECT

DATE	
BY	
SURVEYED	
PLOTTED	
TEMPLATE	
AREAS CHECKED	
FINAL SURVEY	
NOTE BOOK	
NO.	



DATE	
BY	
SURVEYED	
PLOTTED	
TEMPLATE	
AREAS CHECKED	
ORIGINAL SURVEY	
NOTE BOOK	
NO.	



MODEL: S:\MODEL\NAMES
 FILE NAME: D:\ILLINOIS\BID\116\116\pwr\pwr\DOT\Documents\DOT\Office\116\DOT\116\pwr\pwr\DOT\CADData\CAD\Sheet\270D07-116-SS5.dgn

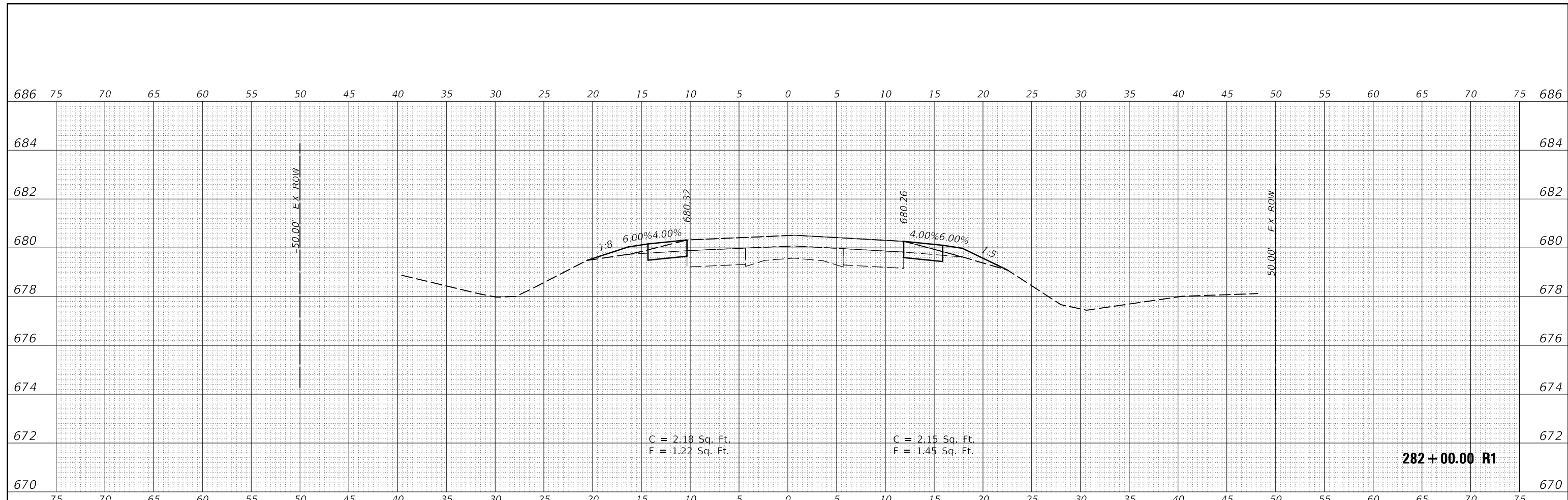
USER NAME = CurtinCB	DESIGNED -	REVISED -
	DRAWN -	REVISED -
PLOT SCALE = 10.0000' / in.	CHECKED -	REVISED -
PLOT DATE = 6/15/2018	DATE -	REVISED -

**STATE OF ILLINOIS
 DEPARTMENT OF TRANSPORTATION**

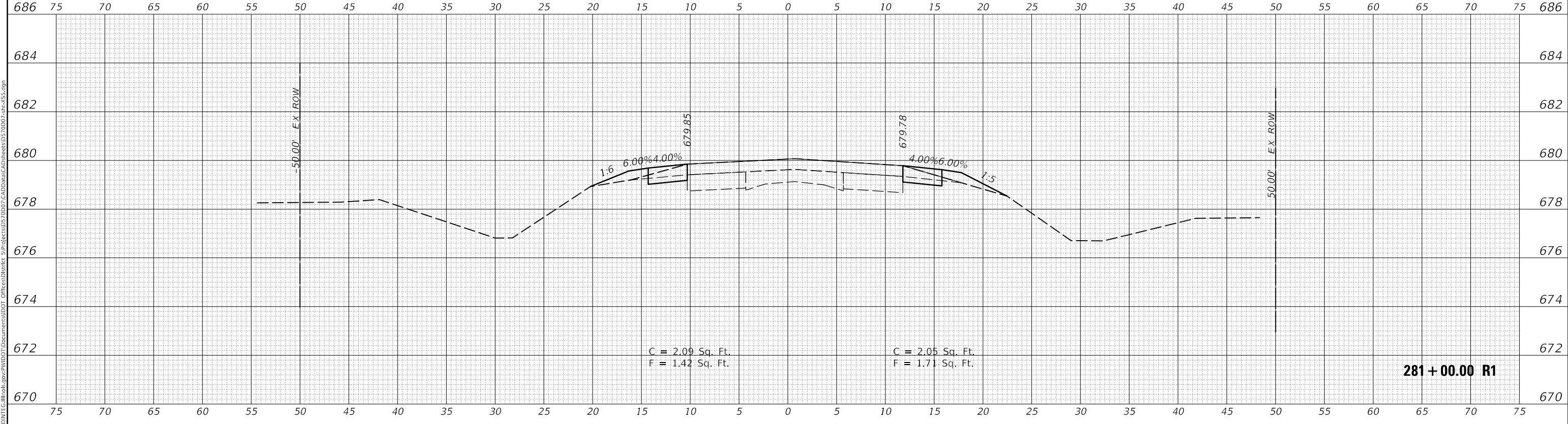
CROSS SECTIONS HENNING RD	
SCALE:	SHEET 132 OF 237 SHEETS
STA. 279+00.00 R1 TO STA. 280+00.00 R1	

F.A.S. RTE.	SECTION	COUNTY	TOTAL SHEETS	SHEET NO.
498	(76,71,68,67,65,64)SR	VERMILION	279	174
CONTRACT NO. 70D07				
ILLINOIS FED. AID PROJECT				

FINAL SURVEY NO.	SURVEYED	DATE
NOTE BOOK	PLOTTED	
	TEMPLATE	
	AREAS CHECKED	



ORIGINAL SURVEY NO.	SURVEYED	DATE
NOTE BOOK	PLOTTED	
	TEMPLATE	
	AREAS CHECKED	



MODEL: S:\MODEL\NAMES
 FILE NAME: D:\ILLINOIS\BID\116\116\SPR\PROJECTS\70D07\CAD\DATA\CAD\AREAS\281+00.00 R1.dgn

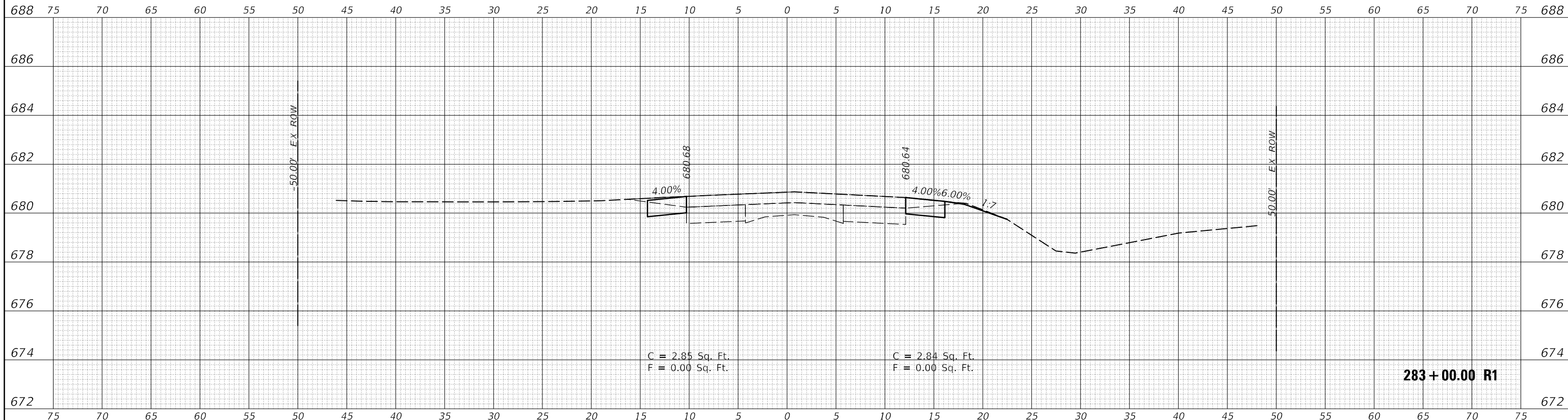
USER NAME = CurtinCB	DESIGNED -	REVISED -
	DRAWN -	REVISED -
PLOT SCALE = 10.0000' / in.	CHECKED -	REVISED -
PLOT DATE = 6/15/2018	DATE -	REVISED -

**STATE OF ILLINOIS
 DEPARTMENT OF TRANSPORTATION**

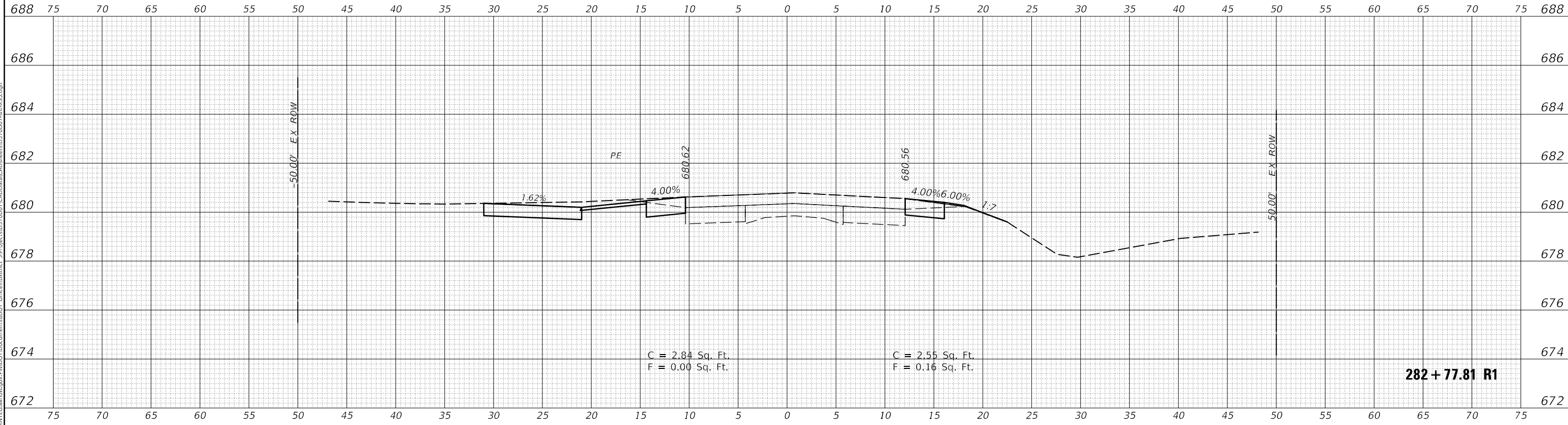
CROSS SECTIONS HENNING RD	
SCALE:	SHEET 133 OF 237 SHEETS
STA. 281+00.00 R1 TO STA. 282+00.00 R1	

F.A.S. RTE.	SECTION	COUNTY	TOTAL SHEETS	SHEET NO.
498	(76,71,68,67,65,64)SR	VERMILION	279	175
CONTRACT NO. 70D07				
ILLINOIS FED. AID PROJECT				

FINAL SURVEY NO.	SURVEYED	DATE
NOTE BOOK	PLOTTED	
	TEMPLATE	
	AREAS CHECKED	



ORIGINAL SURVEY NO.	SURVEYED	DATE
NOTE BOOK	PLOTTED	
	TEMPLATE	
	AREAS CHECKED	



MODEL: S:\MODEL\NAMES
FILE NAME: D:\ILLINOIS\BID\BID\TEC\Illinois\pwr\p\70D07\CAD\Drawings\70D07\70D07-134.dgn

USER NAME = CurtinCB	DESIGNED -	REVISED -
	DRAWN -	REVISED -
PLOT SCALE = 10.0000 ' / in.	CHECKED -	REVISED -
PLOT DATE = 6/15/2018	DATE -	REVISED -

**STATE OF ILLINOIS
DEPARTMENT OF TRANSPORTATION**

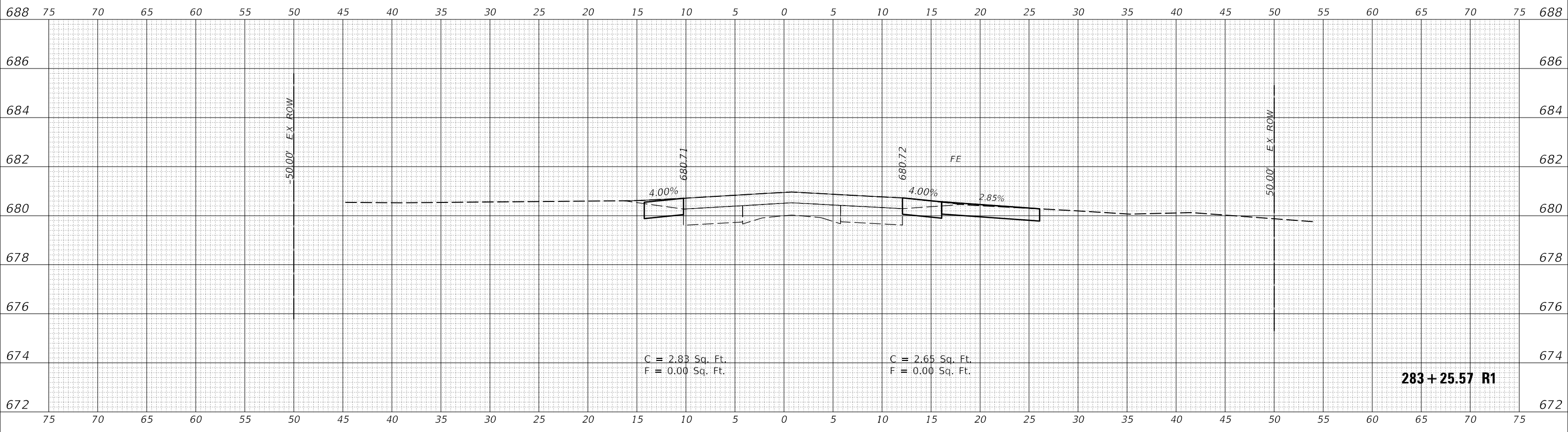
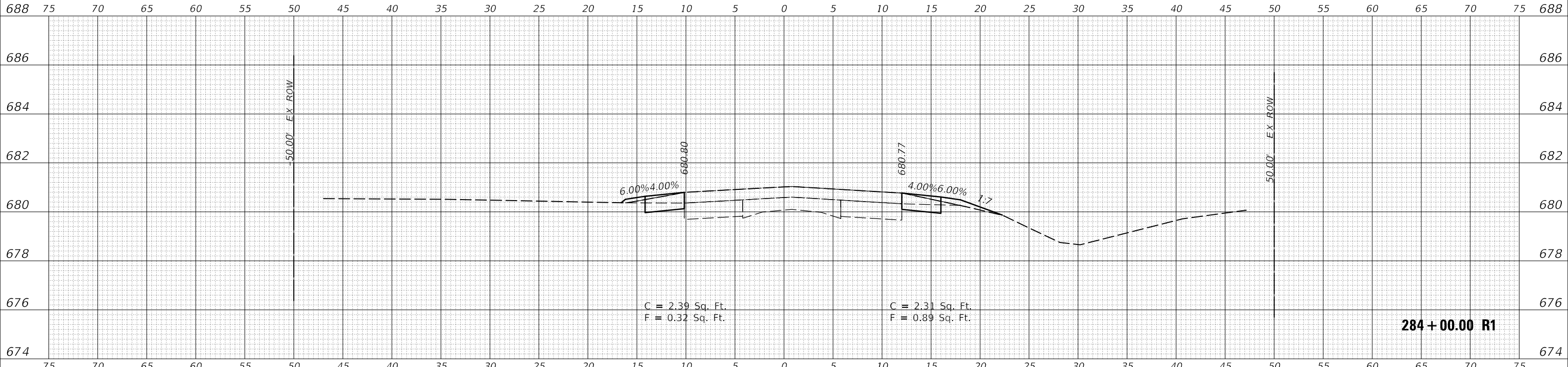
CROSS SECTIONS HENNING RD		
SCALE:	SHEET 134 OF 237 SHEETS	STA. 282+77.81 R1 TO STA. 283+00.00 R1

F.A.S. RTE.	SECTION	COUNTY	TOTAL SHEETS	SHEET NO.
498	(76,71,68,67,65,64)SR	VERMILION	279	176
CONTRACT NO. 70D07				
ILLINOIS FED. AID PROJECT				

DATE	
BY	
FINAL SURVEY NO.	
SURVEYED	
PLOTTED	
TEMPLATE	
AREAS CHECKED	
NOTE BOOK	
AREAS CHECKED	

DATE	
BY	
ORIGINAL SURVEY NO.	
SURVEYED	
PLOTTED	
TEMPLATE	
AREAS CHECKED	
NOTE BOOK	
AREAS CHECKED	

MODEL: S:\MODEL\NAMES
 FILE NAME: D:\ILLINOIS\BID\BID\TEC\Illinois\pwr\pwr\DOT\Documents\DOT\Office\District 5\Projects\0570007\CAD\Drawn\CAD\Drawn\0570007-05-SS.dgn



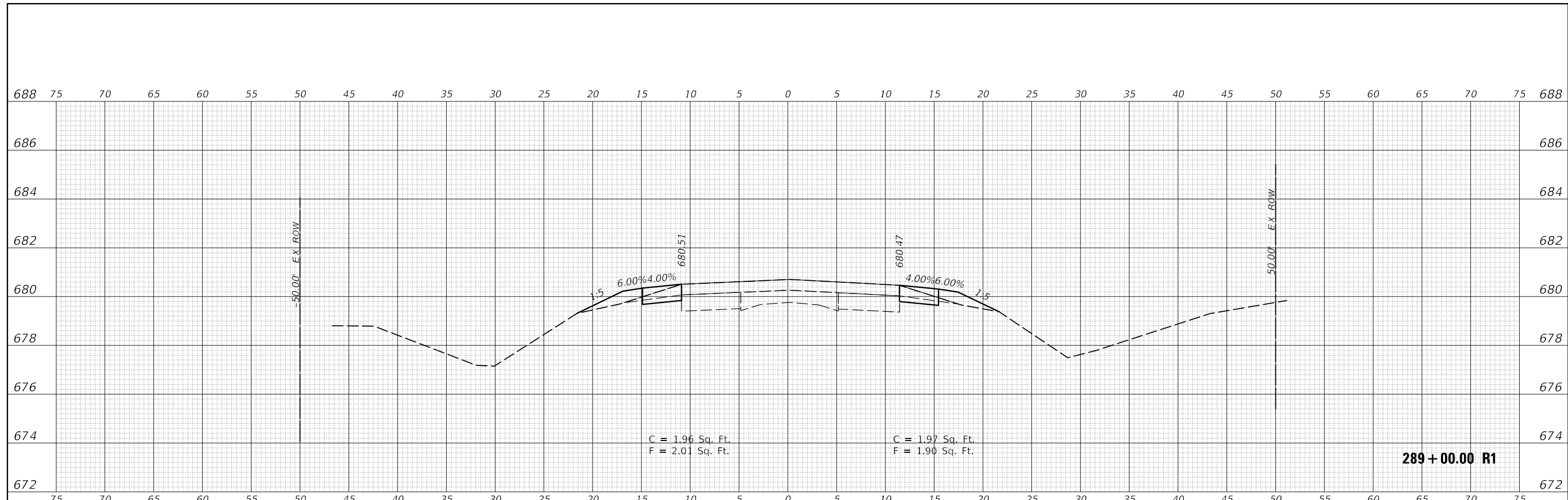
USER NAME = CurtinCB	DESIGNED -	REVISED -
	DRAWN -	REVISED -
PLOT SCALE = 10.0000' / in.	CHECKED -	REVISED -
PLOT DATE = 6/15/2018	DATE -	REVISED -

STATE OF ILLINOIS
 DEPARTMENT OF TRANSPORTATION

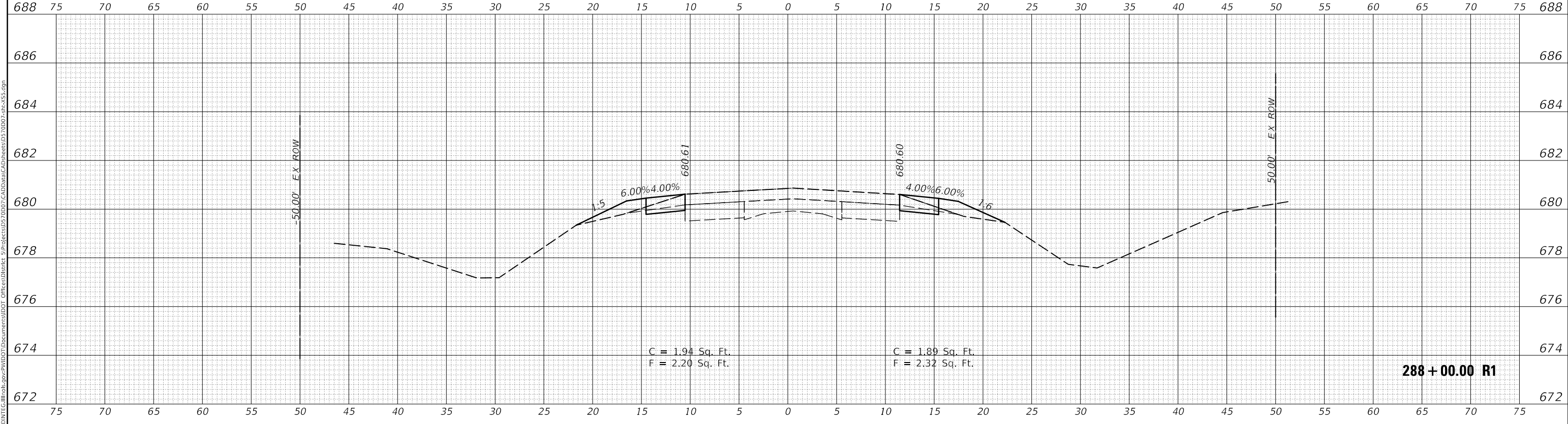
CROSS SECTIONS HENNING RD	
SCALE:	SHEET 135 OF 237 SHEETS
STA. 283+25.57 R1 TO STA. 284+00.00 R1	

F.A.S. RTE.	SECTION	COUNTY	TOTAL SHEETS	SHEET NO.
498	(76,71,68,67,65,64)SR	VERMILION	279	177
CONTRACT NO. 70D07				
ILLINOIS FED. AID PROJECT				

FINAL SURVEY NO.	SURVEYED	DATE
NOTE BOOK NO.	PLOTTED	
	TEMPLATE	
	AREAS CHECKED	



ORIGINAL SURVEY NO.	SURVEYED	DATE
NOTE BOOK NO.	PLOTTED	
	TEMPLATE	
	AREAS CHECKED	



MODEL: S:\MODEL\NAMES
FILE NAME: D:\ILLINOIS\BID\116\116\p\p\70D07\Documents\DOT Office\DOT\288+00.00 R1\288+00.00 R1.dgn

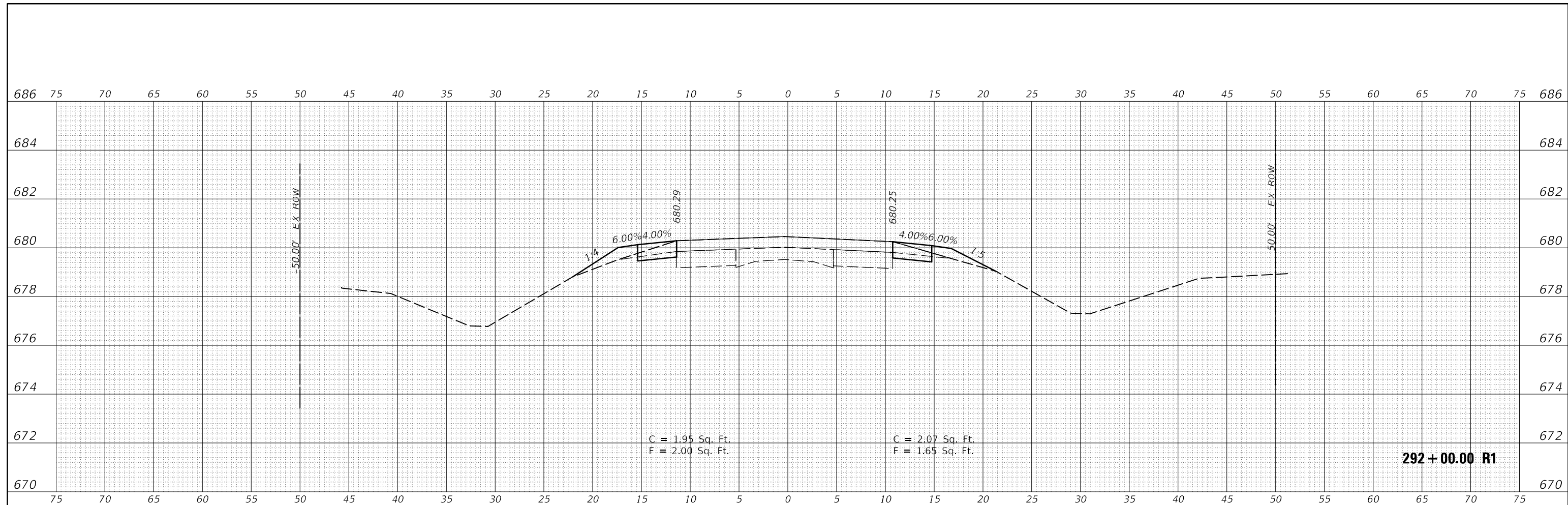
USER NAME = CurtinCB	DESIGNED -	REVISED -
	DRAWN -	REVISED -
PLOT SCALE = 10.0000' / in.	CHECKED -	REVISED -
PLOT DATE = 6/15/2018	DATE -	REVISED -

**STATE OF ILLINOIS
DEPARTMENT OF TRANSPORTATION**

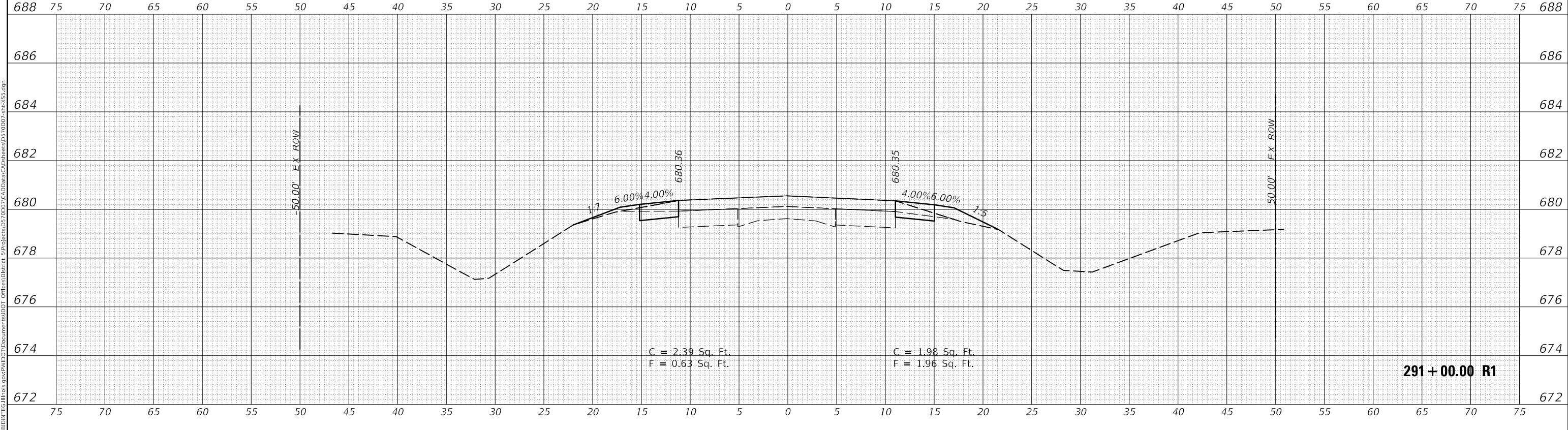
CROSS SECTIONS HENNING RD	
SCALE:	SHEET 138 OF 237 SHEETS
STA. 288+00.00 R1 TO STA. 289+00.00 R1	

F.A.S. RTE.	SECTION	COUNTY	TOTAL SHEETS	SHEET NO.
498	(76,71,68,67,65,64)SR	VERMILION	279	180
CONTRACT NO. 70D07				
ILLINOIS FED. AID PROJECT				

FINAL SURVEY NO.	SURVEYED	DATE
NOTE BOOK	PLOTTED	
	TEMPLATE	
	AREAS CHECKED	



ORIGINAL SURVEY NO.	SURVEYED	DATE
NOTE BOOK	PLOTTED	
	TEMPLATE	
	AREAS CHECKED	



MODEL: S:\MODEL\NAMES
 FILE NAME: D:\ILLINOIS\BID\116\116\p\p\70D07\Documents\DOT Office\116\116\p\p\70D07\CADData\CAD\Sheet0570D07-116-SS5.dgn

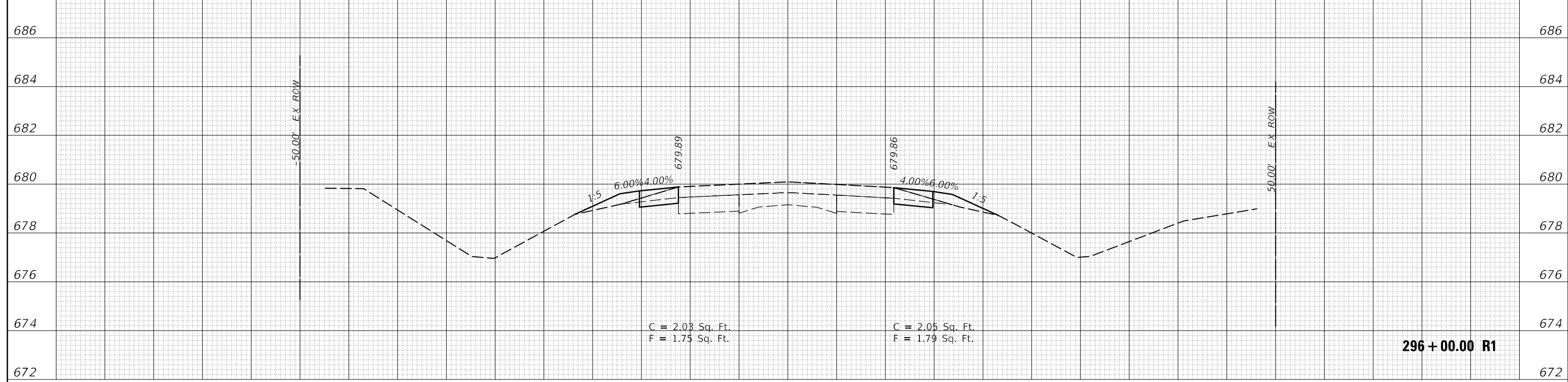
USER NAME = CurtinCB	DESIGNED -	REVISED -
	DRAWN -	REVISED -
PLOT SCALE = 10.0000 ' / in.	CHECKED -	REVISED -
PLOT DATE = 6/15/2018	DATE -	REVISED -

**STATE OF ILLINOIS
 DEPARTMENT OF TRANSPORTATION**

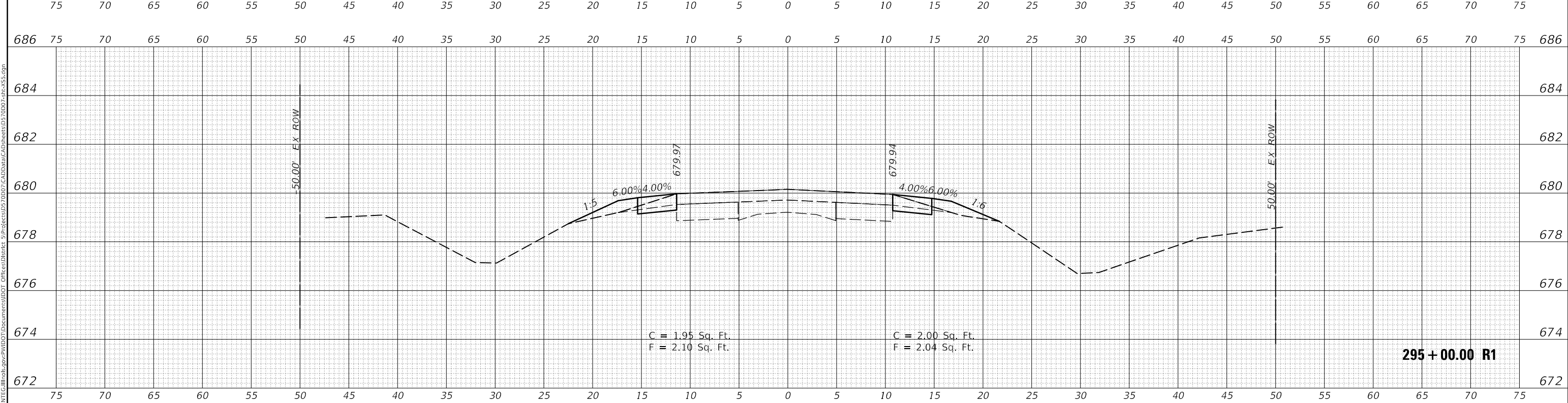
CROSS SECTIONS HENNING RD	
SCALE:	SHEET 140 OF 237 SHEETS
STA. 291+00.00 R1 TO STA. 292+00.00 R1	

F.A.S. RTE.	SECTION	COUNTY	TOTAL SHEETS	SHEET NO.
498	(76,71,68,67,65,64)SR	VERMILION	279	182
CONTRACT NO. 70D07				
ILLINOIS FED. AID PROJECT				

DATE	
BY	
SURVEYED	
PLOTTED	
TEMPLATE	
AREAS CHECKED	
FINAL SURVEY	
NOTE BOOK	
NO.	



DATE	
BY	
SURVEYED	
PLOTTED	
TEMPLATE	
AREAS CHECKED	
ORIGINAL SURVEY	
NOTE BOOK	
NO.	



MODEL: \$MODELNAME\$
 FILE NAME: D:\ILLINOIS\BID\BID\TEC\Illinois\pwr\pwr\DOT\Documents\DOT\Office\BID\ETC\3\Project\295+00.00\CAD\Drawn\CAD\Drawn\295+00.00\295+00.00.dgn

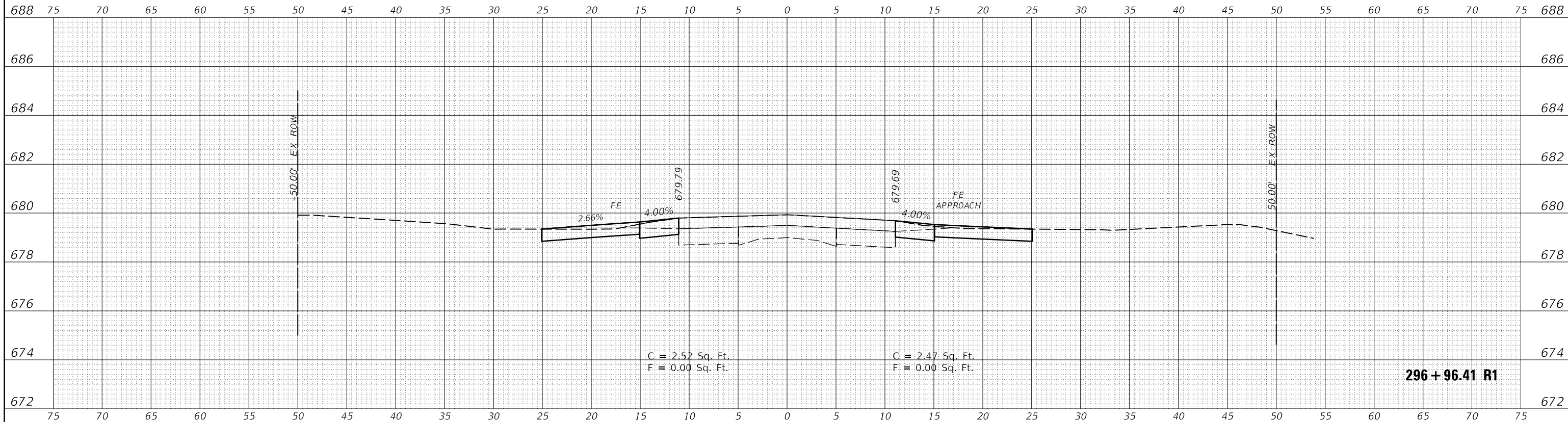
USER NAME	= CurtinCB	DESIGNED	-	REVISED	-
		DRAWN	-	REVISED	-
PLOT SCALE	= 10.0000 ' / in.	CHECKED	-	REVISED	-
PLOT DATE	= 6/15/2018	DATE	-	REVISED	-

**STATE OF ILLINOIS
 DEPARTMENT OF TRANSPORTATION**

CROSS SECTIONS HENNING RD	
SCALE:	SHEET 142 OF 237 SHEETS
STA. 295+00.00 R1 TO STA. 296+00.00 R1	

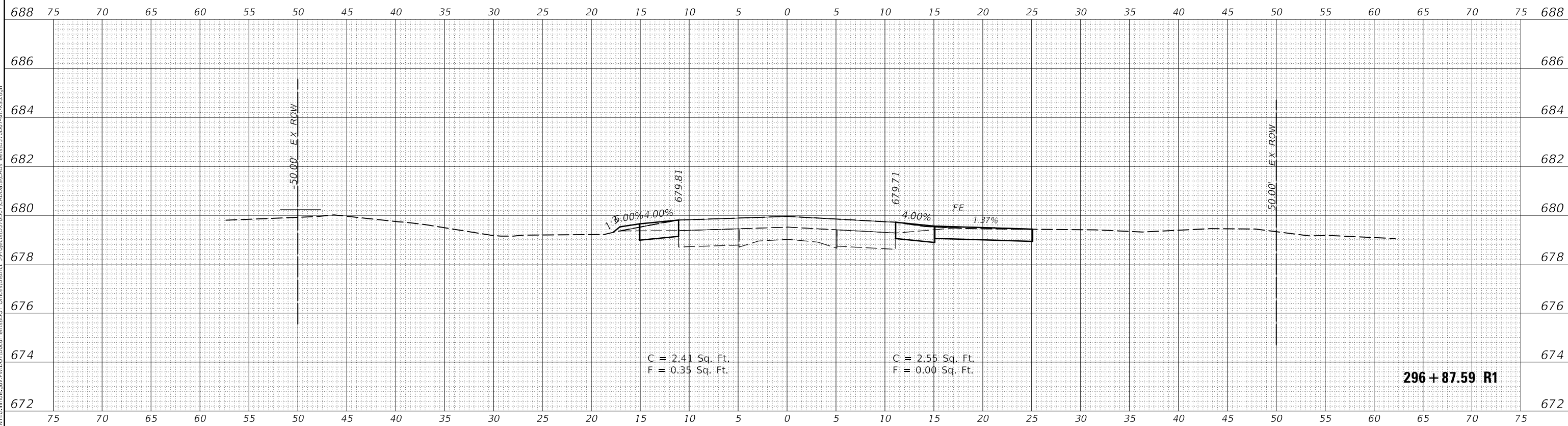
F.A.S. RTE.	SECTION	COUNTY	TOTAL SHEETS	SHEET NO.
498	(76,71,68,67,65,64)SR	VERMILION	279	184
CONTRACT NO. 70D07				
ILLINOIS FED. AID PROJECT				

DATE	
BY	
FINAL SURVEY NO.	
SURVEYED PLOTTED AREAS CHECKED	
TEMPLATE	
NOTE BOOK	
AREAS CHECKED	



296 + 96.41 R1

DATE	
BY	
ORIGINAL SURVEY NO.	
SURVEYED PLOTTED AREAS CHECKED	
TEMPLATE	
NOTE BOOK	
AREAS CHECKED	



296 + 87.59 R1

MODEL: \$PROJECTNAME\$.DWG
 FILE NAME: \$PROJECTNAME\$.DWG
 PROJECT: \$PROJECTNAME\$
 USER: \$USER\$
 DATE: \$DATE\$
 BY: \$BY\$
 ORIGINAL SURVEY NO.: \$ORIGINAL_SURVEY_NO\$
 SURVEYED PLOTTED AREAS CHECKED: \$SURVEYED_PLOTTED_AREAS_CHECKED\$
 TEMPLATE: \$TEMPLATE\$
 NOTE BOOK: \$NOTE_BOOK\$
 AREAS CHECKED: \$AREAS_CHECKED\$

USER NAME = CurtinCB	DESIGNED -	REVISED -
	DRAWN -	REVISED -
PLOT SCALE = 10.0000' / in.	CHECKED -	REVISED -
PLOT DATE = 6/15/2018	DATE -	REVISED -

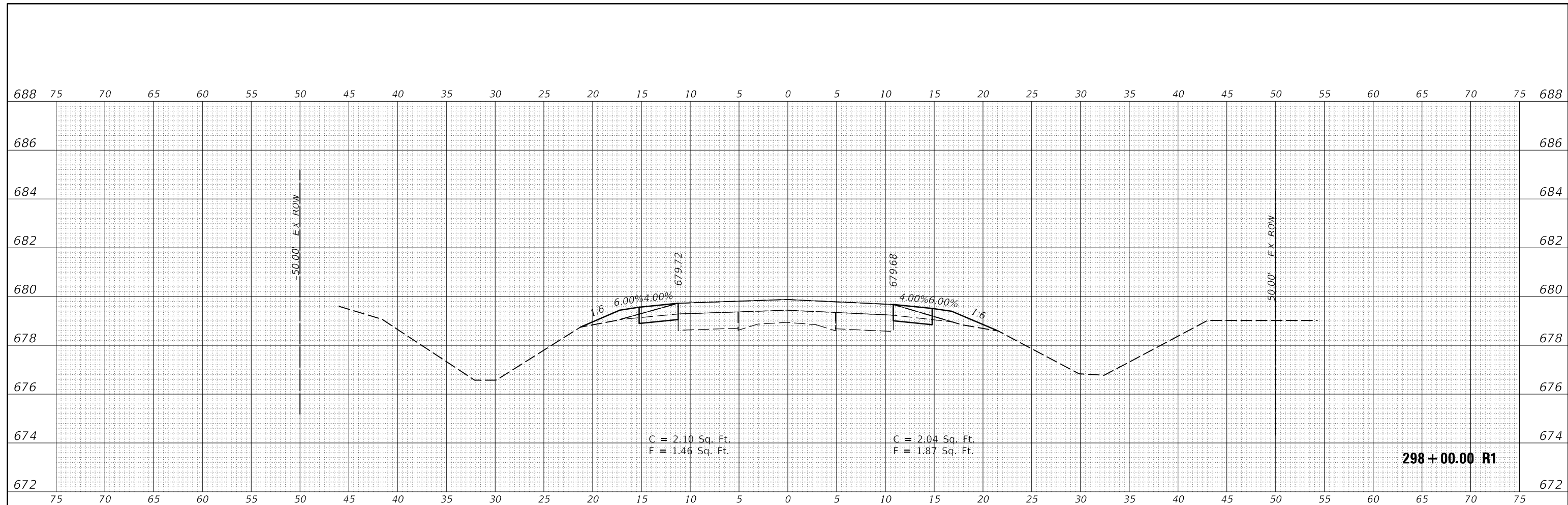
STATE OF ILLINOIS
 DEPARTMENT OF TRANSPORTATION

CROSS SECTIONS
 HENNING RD

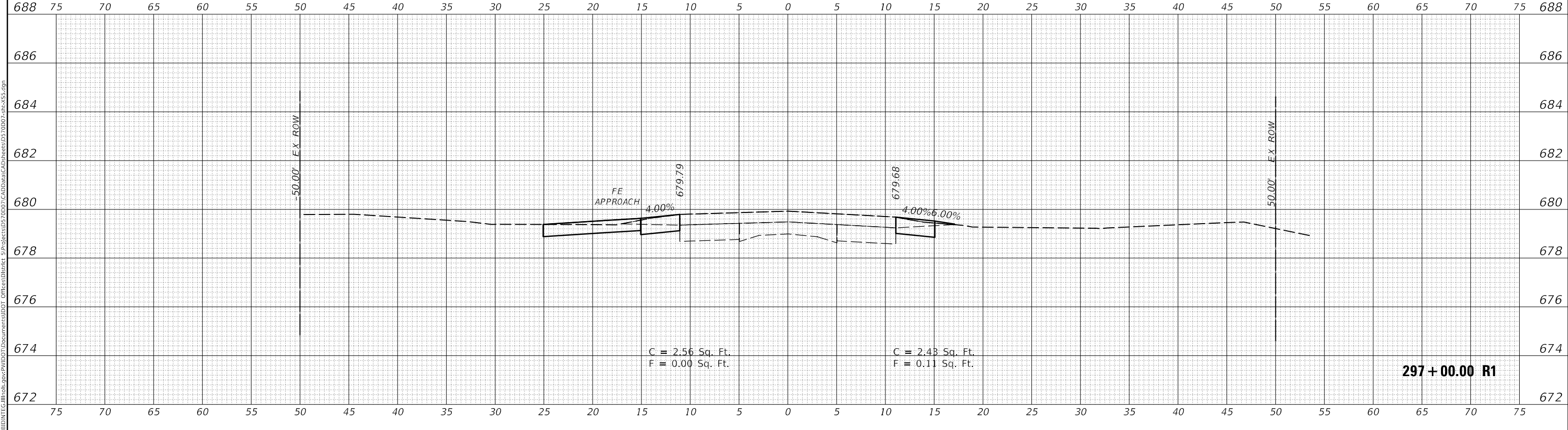
SCALE: SHEET 143 OF 237 SHEETS STA. 296+87.59 R1 TO STA. 296+96.41 R1

F.A.S. RTE.	SECTION	COUNTY	TOTAL SHEETS	SHEET NO.
498	(76,71,68,67,65,64)SR	VERMILION	279	185
CONTRACT NO. 70D07				
ILLINOIS		FED. AID PROJECT		

FINAL SURVEY NO.	SURVEYED	DATE
NOTE BOOK	PLOTTED	
NO.	TEMPLATE	
	AREAS CHECKED	



ORIGINAL SURVEY NO.	SURVEYED	DATE
NOTE BOOK	PLOTTED	
NO.	TEMPLATE	
	AREAS CHECKED	



MODEL: \$PROJECTNAME\$
 FILE NAME: \$PROJECTNAME\$.DWG
 PROJECT: \$PROJECTNAME\$
 DATE: \$DATE\$

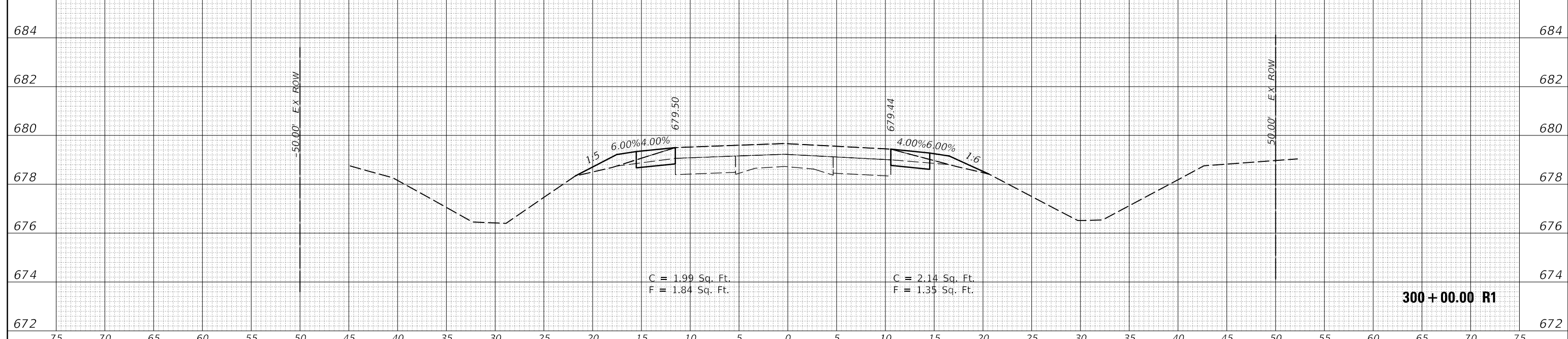
USER NAME = CurtinCB	DESIGNED -	REVISED -
	DRAWN -	REVISED -
PLOT SCALE = 10.0000' / in.	CHECKED -	REVISED -
PLOT DATE = 6/15/2018	DATE -	REVISED -

**STATE OF ILLINOIS
 DEPARTMENT OF TRANSPORTATION**

CROSS SECTIONS HENNING RD	
SCALE:	SHEET 144 OF 237 SHEETS
STA. 297+00.00 R1 TO STA. 298+00.00 R1	

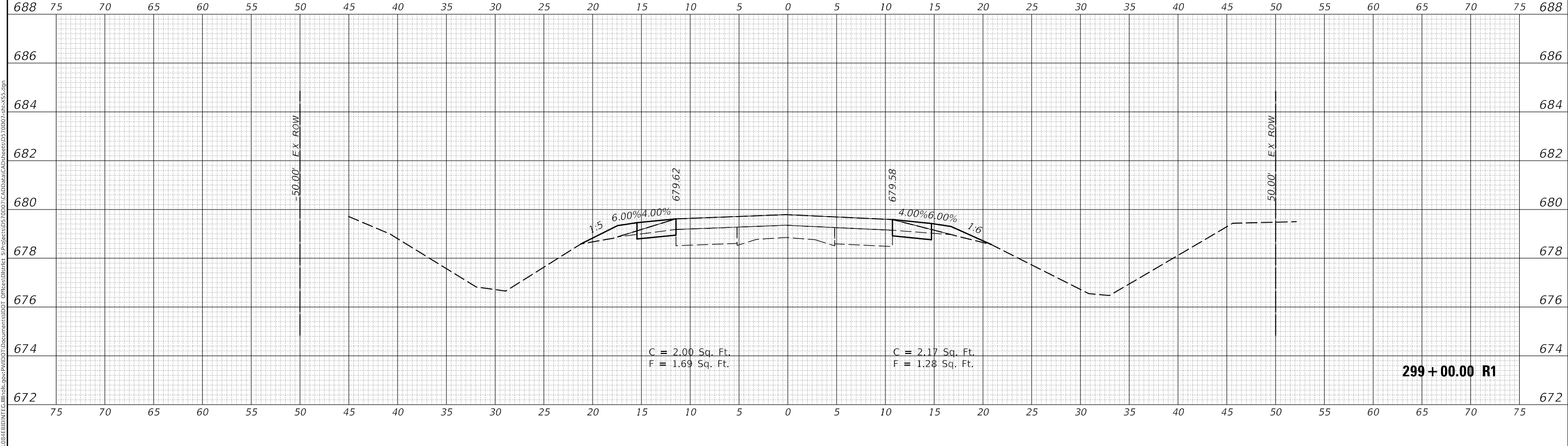
F.A.S. RTE.	SECTION	COUNTY	TOTAL SHEETS	SHEET NO.
498	(76,71,68,67,65,64)SR	VERMILION	279	186
CONTRACT NO. 70D07				
ILLINOIS FED. AID PROJECT				

DATE	
BY	
FINAL SURVEY NO.	
SURVEYED	
PLOTTED	
TEMPLATE	
AREAS CHECKED	



300 + 00.00 R1

DATE	
BY	
ORIGINAL SURVEY NO.	
SURVEYED	
PLOTTED	
TEMPLATE	
AREAS CHECKED	



299 + 00.00 R1

MODEL: \$MODELNAME\$
 FILE NAME: D:\ILLINOIS\BID\BID\TEC\Illinois\pwr\pwr\DOT\Documents\DOT\Office\District 3\Projects\0570007\CAD\Drawn\CAD\Drawn\0570007-01-0001-01-0001.dgn

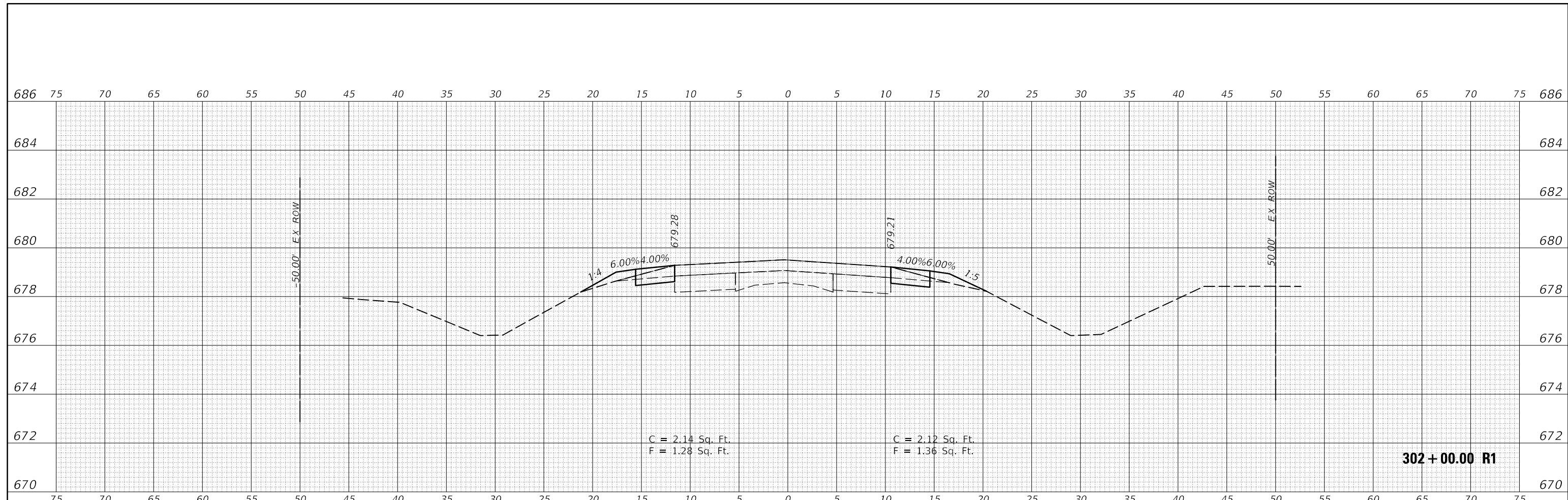
USER NAME = CurtinCB	DESIGNED -	REVISED -
	DRAWN -	REVISED -
PLOT SCALE = 10.0000 ' / in.	CHECKED -	REVISED -
PLOT DATE = 6/15/2018	DATE -	REVISED -

**STATE OF ILLINOIS
 DEPARTMENT OF TRANSPORTATION**

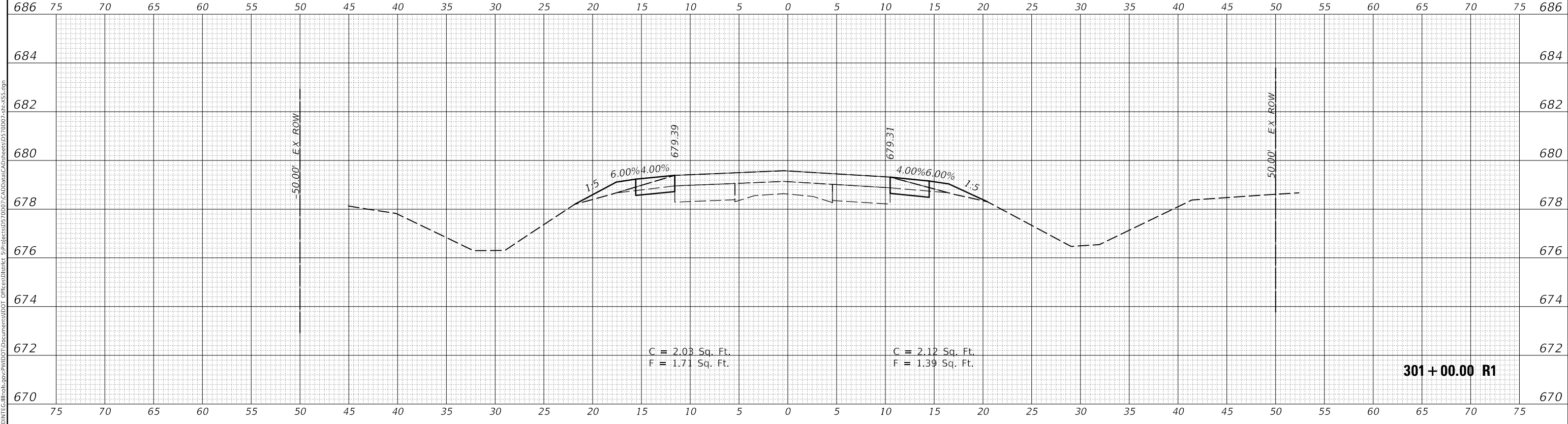
CROSS SECTIONS HENNING RD	
SCALE:	SHEET 145 OF 237 SHEETS
STA. 299+00.00 R1 TO STA. 300+00.00 R1	

F.A.S. RTE.	SECTION	COUNTY	TOTAL SHEETS	SHEET NO.
498	(76,71,68,67,65,64)SR	VERMILION	279	187
				CONTRACT NO. 70D07
				ILLINOIS FED. AID PROJECT

FINAL SURVEY NO.	SURVEYED	DATE
NOTE BOOK	PLOTTED	
	TEMPLATE	
	AREAS CHECKED	



ORIGINAL SURVEY NO.	SURVEYED	DATE
NOTE BOOK	PLOTTED	
	TEMPLATE	
	AREAS CHECKED	



MODEL: \$MODELNAME\$
FILE NAME: \$X:\\$USERID\$\\$PROJECTNAME\$\\$SECTIONID\$.dgn

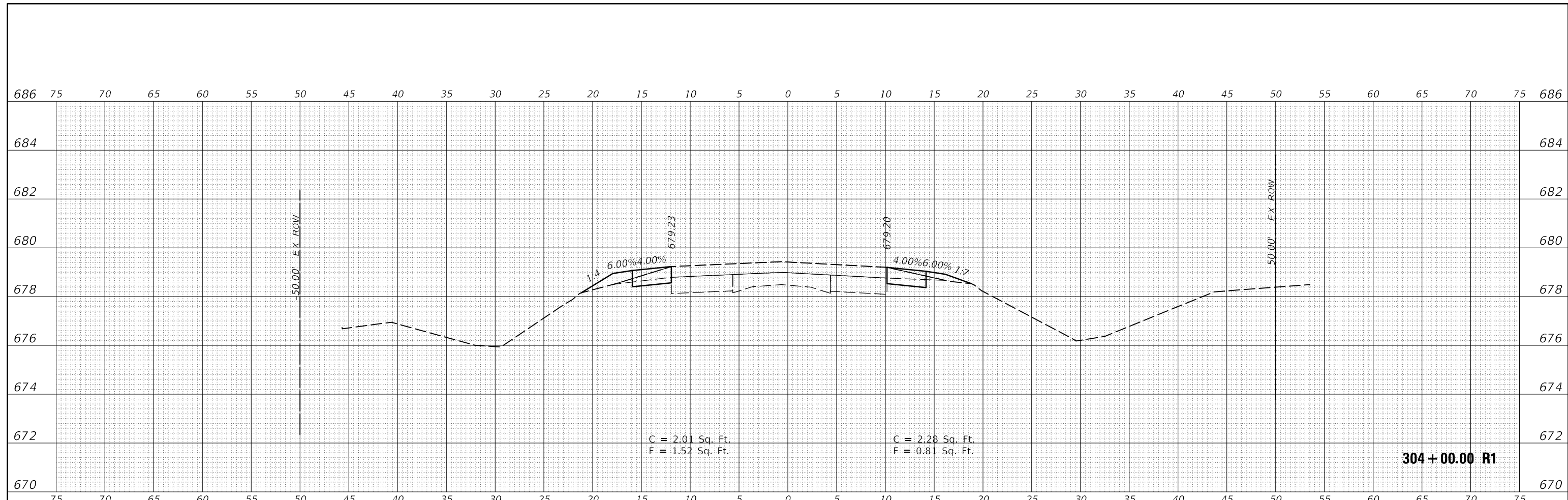
USER NAME = CurtinCB	DESIGNED -	REVISED -
	DRAWN -	REVISED -
PLOT SCALE = 10.0000' / in.	CHECKED -	REVISED -
PLOT DATE = 6/15/2018	DATE -	REVISED -

**STATE OF ILLINOIS
DEPARTMENT OF TRANSPORTATION**

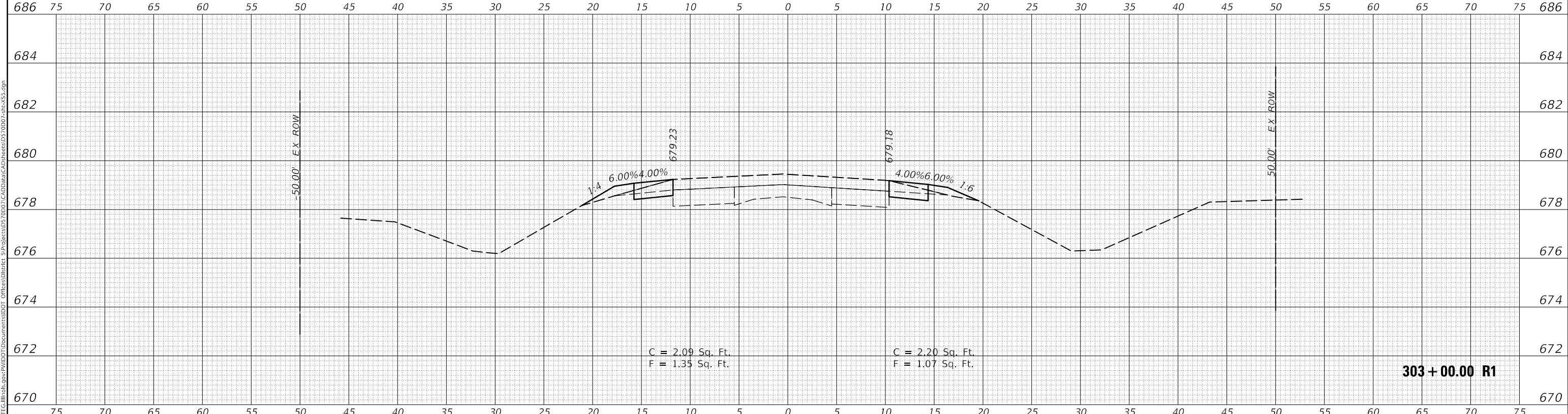
CROSS SECTIONS HENNING RD	
SCALE:	SHEET 146 OF 237 SHEETS
STA. 301+00.00 R1 TO STA. 302+00.00 R1	

F.A.S. RTE.	SECTION	COUNTY	TOTAL SHEETS	SHEET NO.
498	(76,71,68,67,65,64)SR	VERMILION	279	188
CONTRACT NO. 70D07				
ILLINOIS FED. AID PROJECT				

FINAL SURVEY NO.	SURVEYED	DATE
NOTE BOOK	PLOTTED	
	TEMPLATE	
	AREAS CHECKED	



ORIGINAL SURVEY NO.	SURVEYED	DATE
NOTE BOOK	PLOTTED	
	TEMPLATE	
	AREAS CHECKED	



MODEL: \$P0DELNAME\$
FILE NAME: \$P0LUB\$BID\$DATE\$.illinois.gov\$PVIDOT1\$Documents\$DOT Office\$IDistrict \$Project\$S70D07\CADData\CAD\$Sheet\$S70D07-\$P0-\$S55.dgn

USER NAME = CurtinCB	DESIGNED -	REVISED -
	DRAWN -	REVISED -
PLOT SCALE = 10.0000' / in.	CHECKED -	REVISED -
PLOT DATE = 6/15/2018	DATE -	REVISED -

**STATE OF ILLINOIS
DEPARTMENT OF TRANSPORTATION**

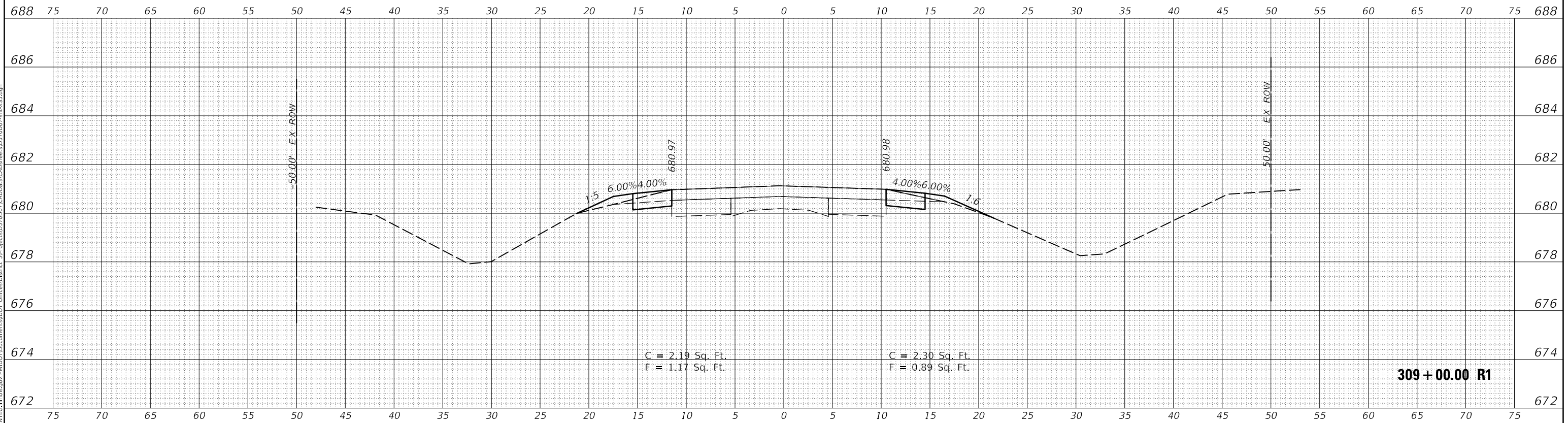
CROSS SECTIONS HENNING RD	
SCALE:	SHEET 147 OF 237 SHEETS
STA. 303+00.00 R1 TO STA. 304+00.00 R1	

F.A.S. RTE.	SECTION	COUNTY	TOTAL SHEETS	SHEET NO.
498	(76,71,68,67,65,64)SR	VERMILION	279	189
CONTRACT NO. 70D07				
ILLINOIS FED. AID PROJECT				

FINAL SURVEY NO.	SURVEYED PLOTTED AREAS CHECKED	BY	DATE

ORIGINAL SURVEY NO.	SURVEYED PLOTTED AREAS CHECKED	BY	DATE

MODEL: S:\MODEL\NAMES
 FILE NAME: D:\ILLINOIS\BID\ITEC\Illinois\pwp\70D07\Documents\DOT Office\DOT\31\Projects\570D07\CAD\Draws\CAD\Sheet\570D07-150-SS.dgn



USER NAME = CurtinCB	DESIGNED -	REVISED -
	DRAWN -	REVISED -
PLOT SCALE = 10.0000 ' / in.	CHECKED -	REVISED -
PLOT DATE = 6/15/2018	DATE -	REVISED -

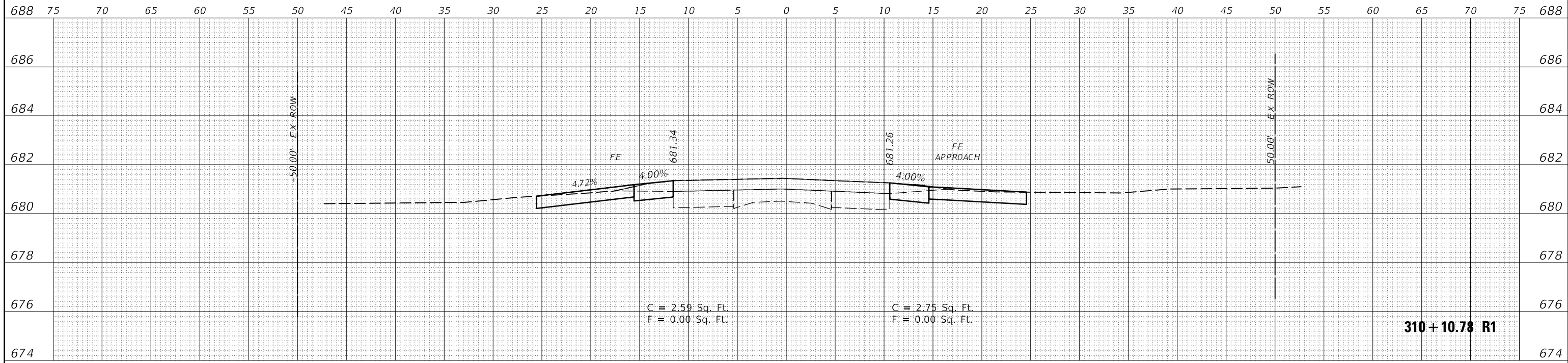
**STATE OF ILLINOIS
 DEPARTMENT OF TRANSPORTATION**

**CROSS SECTIONS
 HENNING RD**

SCALE: SHEET 150 OF 237 SHEETS STA. 309+00.00 R1 TO STA. 309+00.00 R1

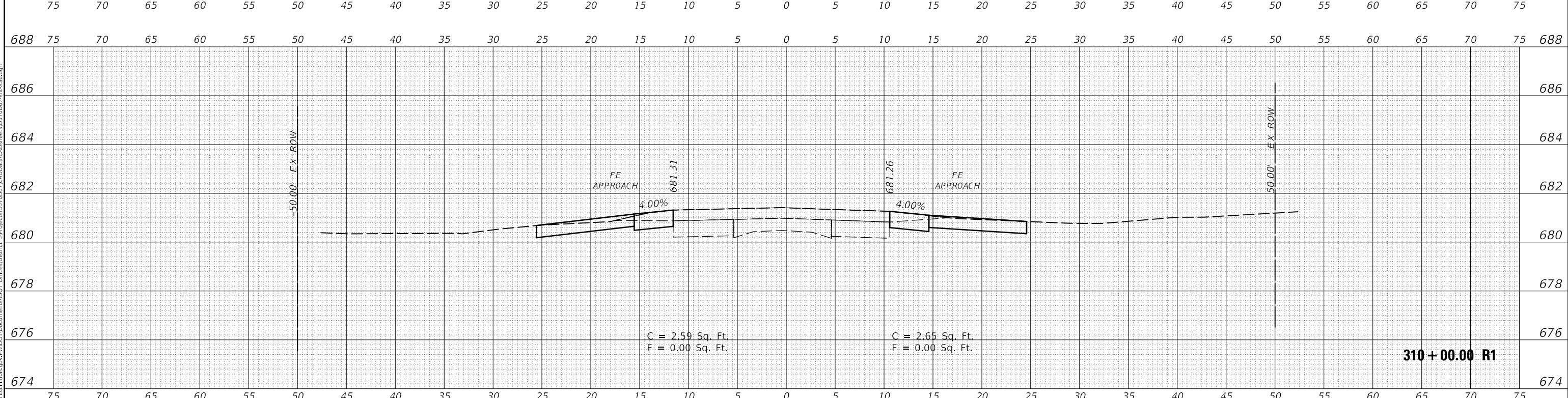
F.A.S. RTE.	SECTION	COUNTY	TOTAL SHEETS	SHEET NO.
498	(76,71,68,67,65,64)SR	VERMILION	279	192
ILLINOIS FED. AID PROJECT			CONTRACT NO. 70D07	

DATE	
BY	
FINAL SURVEY	SURVEYED
NOTE BOOK	PLOTTED
NO.	TEMPLATE
	AREAS CHECKED
	AREAS CHECKED



310 + 10.78 R1

DATE	
BY	
ORIGINAL SURVEY	SURVEYED
NOTE BOOK	PLOTTED
NO.	TEMPLATE
	AREAS CHECKED
	AREAS CHECKED



310 + 00.00 R1

MODEL: \$MODELNAME\$
 FILE NAME: D:\ILLINOIS\DOT\Documents\DOT\Illinois\pwr\pwr\DOT\Documents\DOT\CADData\CADData\Sheet0570007-1-1-1-1.dgn

USER NAME = CurtinCB	DESIGNED -	REVISED -
	DRAWN -	REVISED -
PLOT SCALE = 10.0000' / in.	CHECKED -	REVISED -
PLOT DATE = 6/15/2018	DATE -	REVISED -

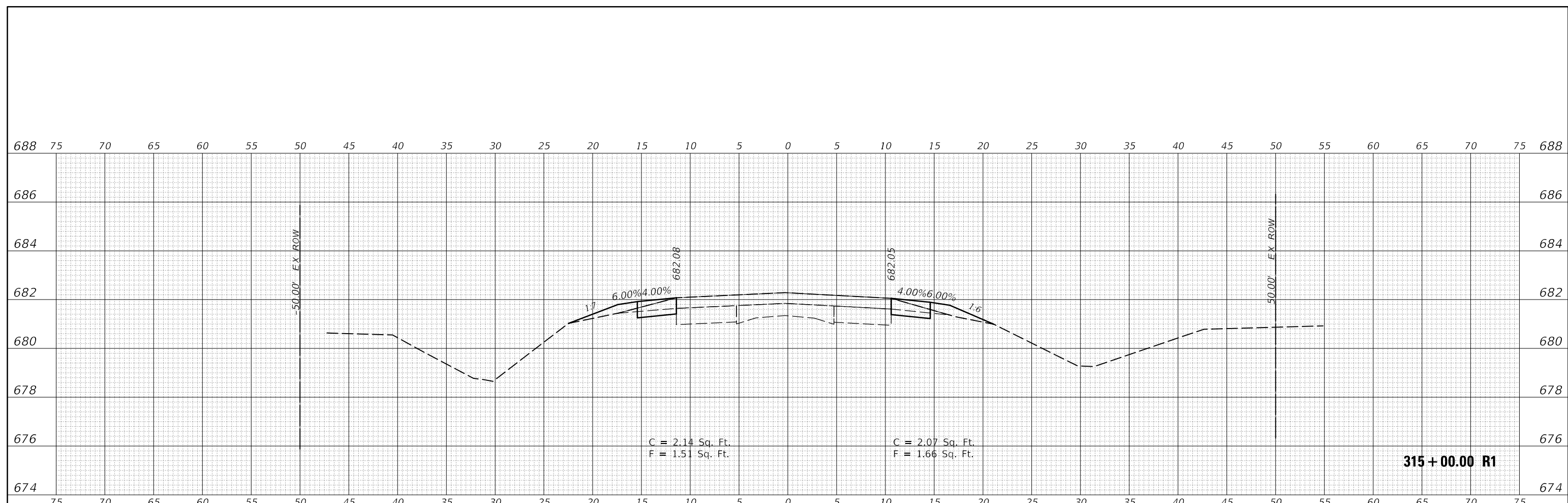
**STATE OF ILLINOIS
 DEPARTMENT OF TRANSPORTATION**

**CROSS SECTIONS
 HENNING RD**

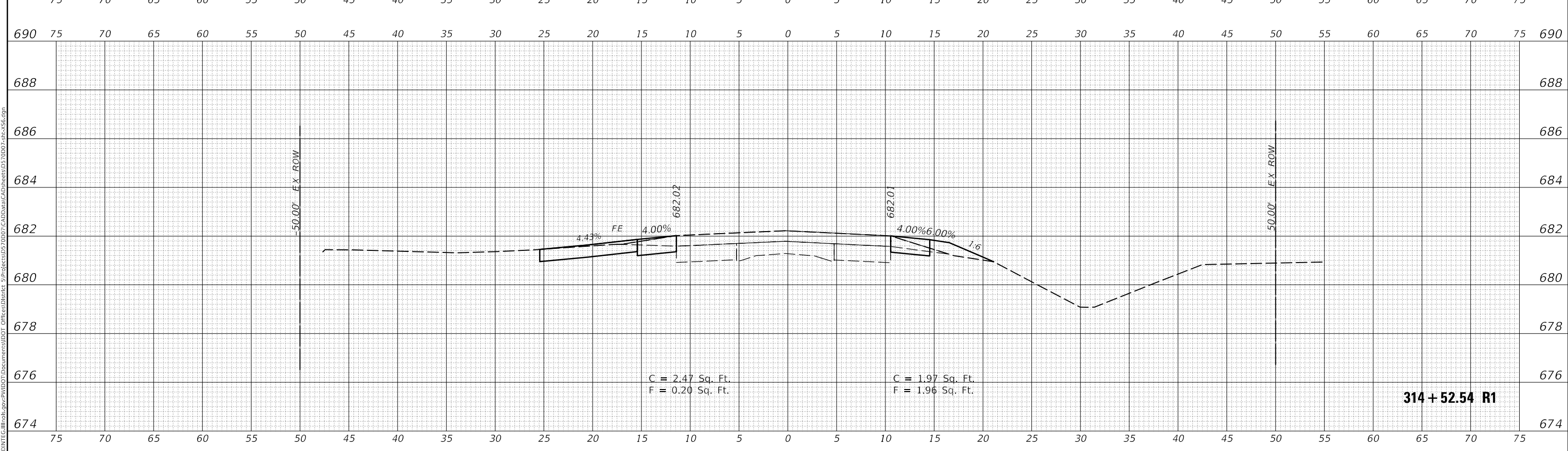
SCALE: SHEET 151 OF 237 SHEETS STA. 310+00.00 R1 TO STA. 310+10.78 R1

F.A.S. RTE.	SECTION	COUNTY	TOTAL SHEETS	SHEET NO.
498	(76,71,68,67,65,64)SR	VERMILION	279	193
				CONTRACT NO. 70D07
ILLINOIS				FED. AID PROJECT

DATE	
BY	
SURVEYED	
PLOTTED	
TEMPLATE	
AREAS CHECKED	
FINAL SURVEY NO.	
NOTE BOOK NO.	
AREAS CHECKED	



DATE	
BY	
SURVEYED	
PLOTTED	
TEMPLATE	
AREAS CHECKED	
ORIGINAL SURVEY NO.	
NOTE BOOK NO.	
AREAS CHECKED	



MODEL: \$MODELNAME\$
 FILE NAME: D:\ILLINOIS\BID\116\116\p\p\70D07\Documents\DOT Office\116\116\p\p\70D07\CADData\CAD\Sheet0570D07-116-116.dgn

USER NAME = CurtinCB	DESIGNED -	REVISED -
	DRAWN -	REVISED -
PLOT SCALE = 10.0000' / in.	CHECKED -	REVISED -
PLOT DATE = 6/15/2018	DATE -	REVISED -

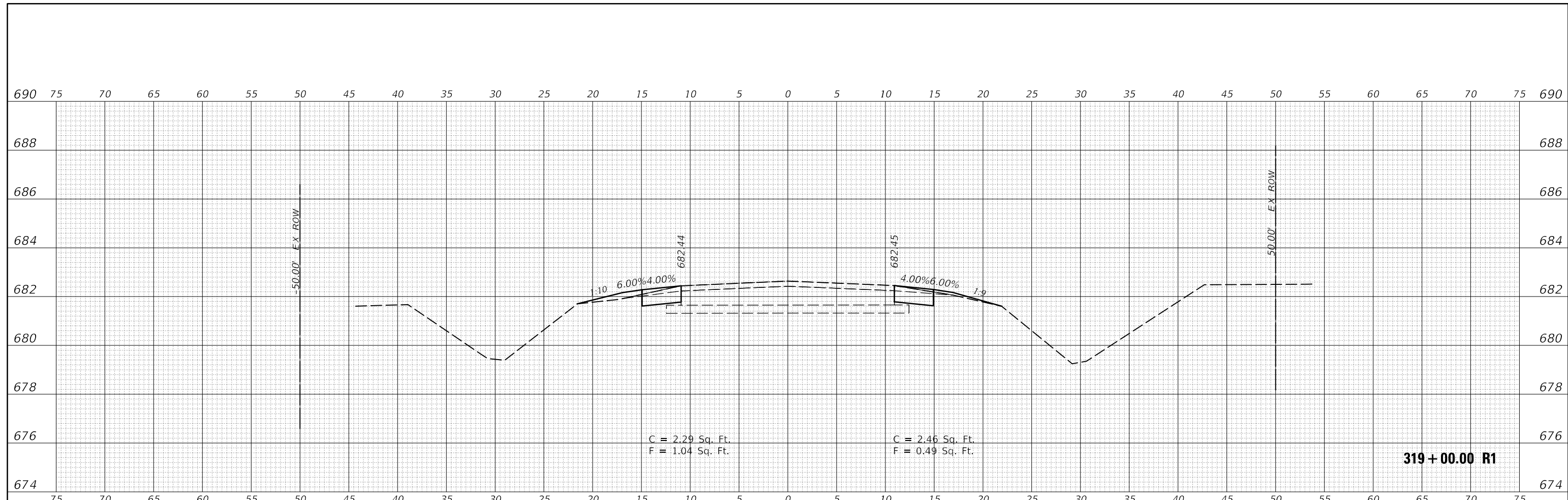
**STATE OF ILLINOIS
 DEPARTMENT OF TRANSPORTATION**

**CROSS SECTIONS
 HENNING RD**

SCALE: SHEET 155 OF 237 SHEETS STA. 314+52.54 R1 TO STA. 315+00.00 R1

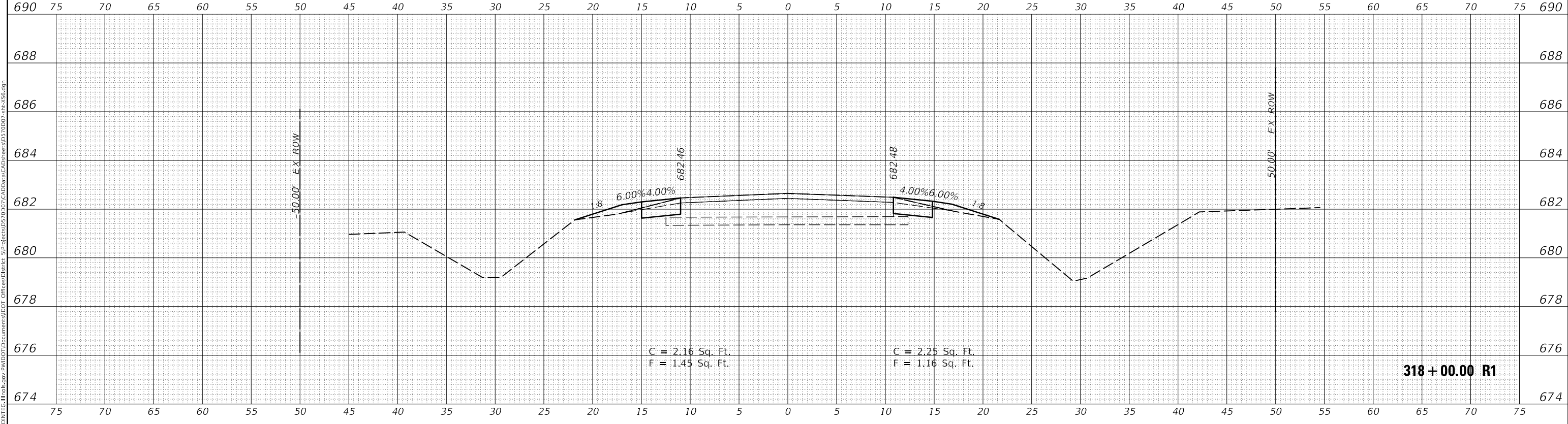
F.A.S. RTE.	SECTION	COUNTY	TOTAL SHEETS	SHEET NO.
498	(76,71,68,67,65,64)SR	VERMILION	279	197
				CONTRACT NO. 70D07
				ILLINOIS FED. AID PROJECT

DATE	
BY	
FINAL SURVEY NO.	
SURVEYED	
PLOTTED	
TEMPLATE	
AREAS CHECKED	



319 + 00.00 R1

DATE	
BY	
ORIGINAL SURVEY NO.	
SURVEYED	
PLOTTED	
TEMPLATE	
AREAS CHECKED	



318 + 00.00 R1

MODEL: \$MODELNAME\$
 FILE NAME: D:\ILLINOIS\BID\116\116\p\p\70D07\Documents\DOT Office\116\116\p\p\70D07\CAD\Drawings\70D07-318-319.dgn

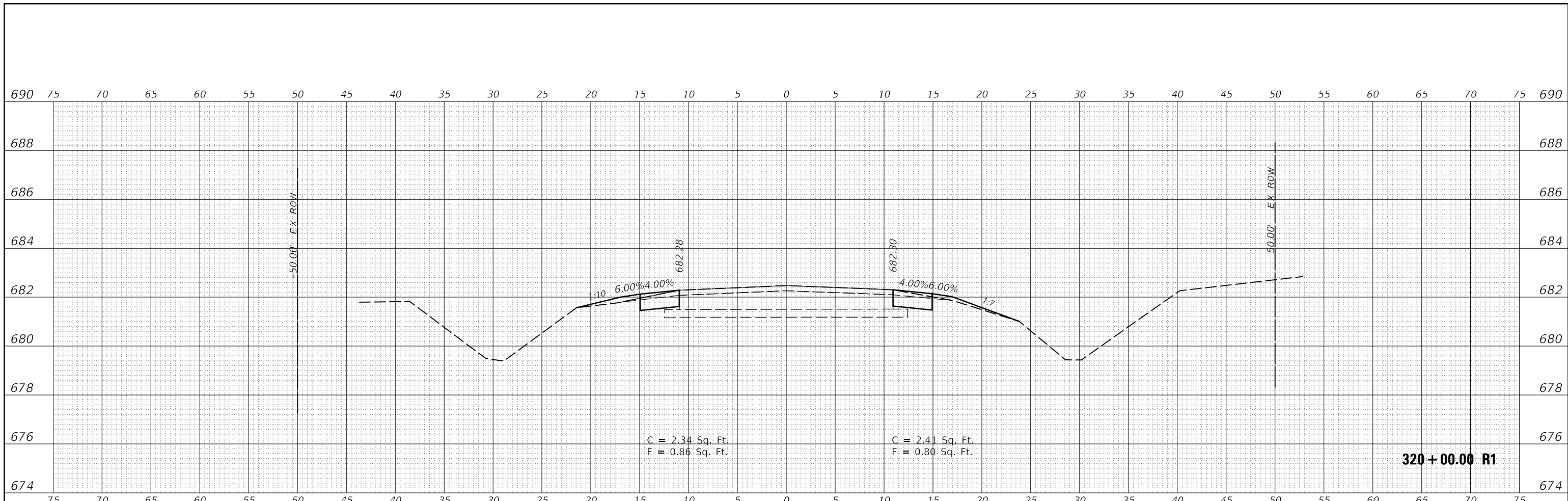
USER NAME = CurtinCB	DESIGNED -	REVISED -
	DRAWN -	REVISED -
PLOT SCALE = 10.0000' / in.	CHECKED -	REVISED -
PLOT DATE = 6/15/2018	DATE -	REVISED -

STATE OF ILLINOIS
 DEPARTMENT OF TRANSPORTATION

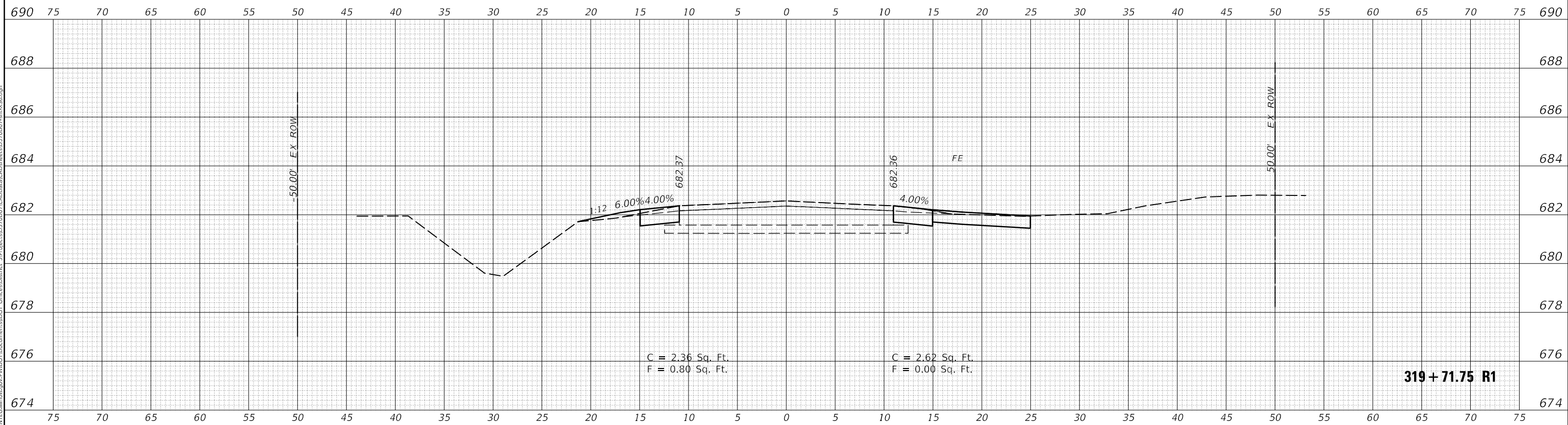
CROSS SECTIONS	
HENNING RD	
SCALE:	SHEET 157 OF 237 SHEETS
STA. 318+00.00 R1 TO STA. 319+00.00 R1	

F.A.S. RTE.	SECTION	COUNTY	TOTAL SHEETS	SHEET NO.
498	(76,71,68,67,65,64)SR	VERMILION	279	199
CONTRACT NO. 70D07				
ILLINOIS FED. AID PROJECT				

FINAL SURVEY NO.	SURVEYED	DATE
NOTE BOOK	PLOTTED	
	TEMPLATE	
	AREAS CHECKED	



ORIGINAL SURVEY NO.	SURVEYED	DATE
NOTE BOOK	PLOTTED	
	TEMPLATE	
	AREAS CHECKED	



MODEL: S:\MODEL\NAMES
FILE NAME: D:\ILLINOIS\BID\ITC\Illinois\pwr\70D07\Documents\DOT Office\DOT\319+71.75 R1\319+71.75 R1.dgn

USER NAME = CurtinCB	DESIGNED -	REVISED -
	DRAWN -	REVISED -
PLOT SCALE = 10.0000' / in.	CHECKED -	REVISED -
PLOT DATE = 6/15/2018	DATE -	REVISED -

**STATE OF ILLINOIS
DEPARTMENT OF TRANSPORTATION**

CROSS SECTIONS HENNING RD		
SCALE:	SHEET 158 OF 237 SHEETS	STA. 319+71.75 R1 TO STA. 320+00.00 R1

F.A.S. RTE.	SECTION	COUNTY	TOTAL SHEETS	SHEET NO.
498	(76,71,68,67,65,64)SR	VERMILION	279	200
CONTRACT NO. 70D07				
ILLINOIS FED. AID PROJECT				