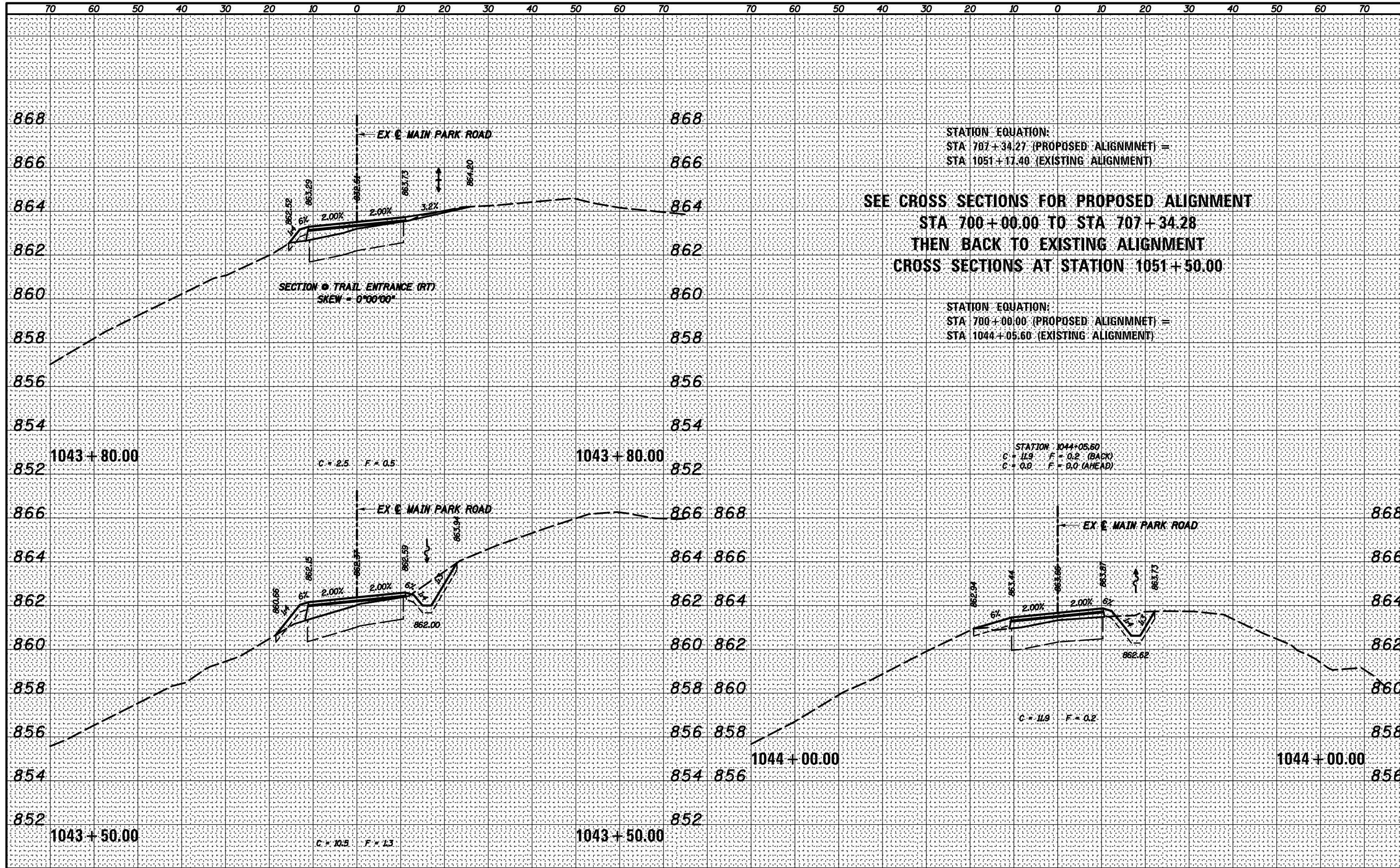


DATE	
BY	
FINAL SURVEY	SURVEYED
NOTE BOOK	PLOTTED
NO.	TEMPLATE
	AREAS CHECKED
	AREAS CHECKED

DATE	
BY	
ORIGINAL SURVEY	SURVEYED
NOTE BOOK	PLOTTED
NO.	TEMPLATE
	AREAS CHECKED
	AREAS CHECKED

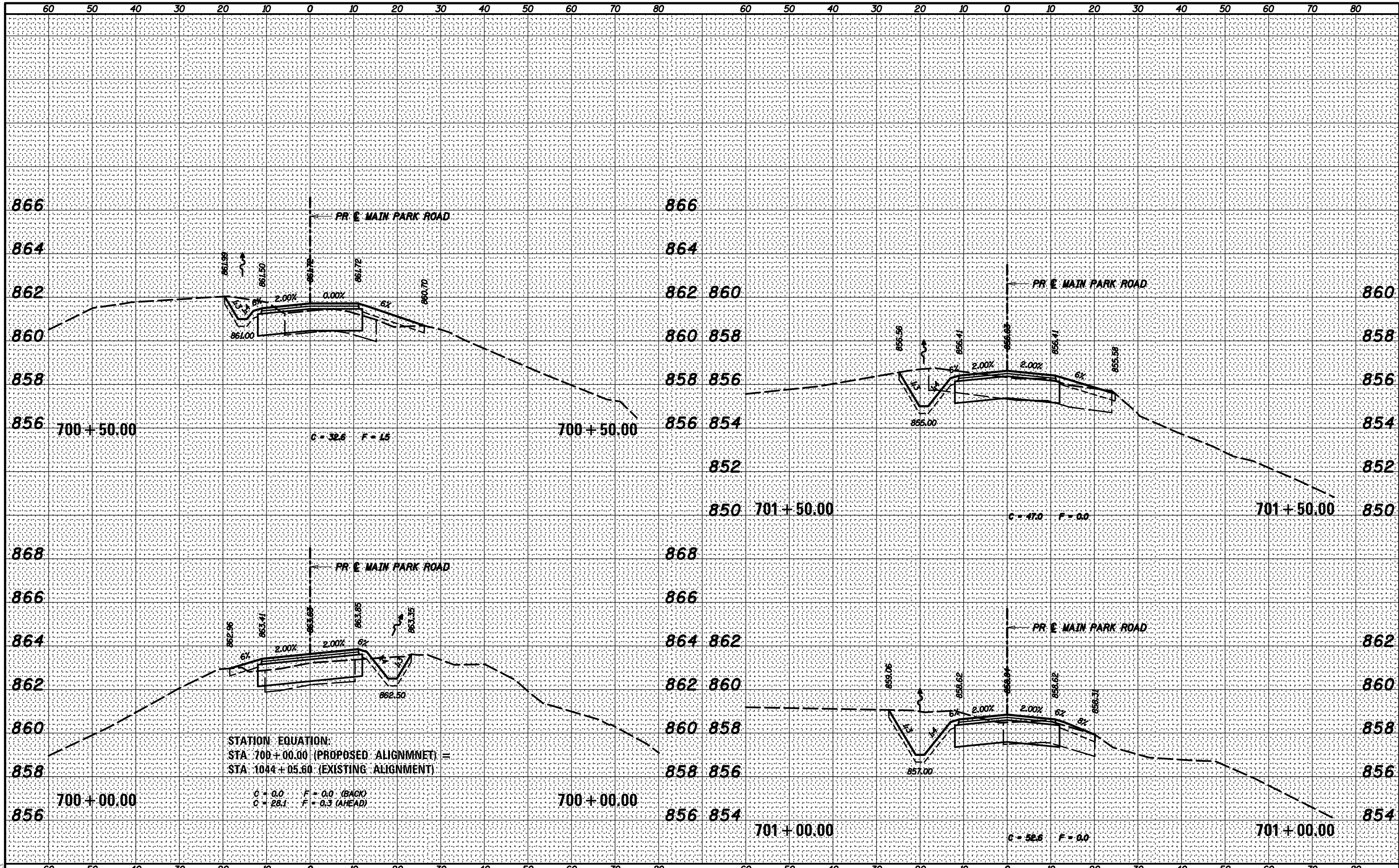


MODEL: S:\MODEL\MAINPARK
FILE NAME: ST1815

USER NAME = susers	DESIGNED - R.H.D.	REVISED -	STATE OF ILLINOIS DEPARTMENT OF TRANSPORTATION	CROSS SECTIONS - MAIN PARK ROAD		F.A. RTE.	SECTION	COUNTY	TOTAL SHEETS	SHEET NO.	
PLOT SCALE = 5SCALE5	DRAWN - J.E.B.	REVISED -		SCALE:	SHEET	OF	SHEETS	STA. 1043+50.00	TO STA. 1044+00.00	ILLINOIS	FED. AID PROJECT
PLOT DATE = \$DATE\$	CHECKED - R.H.D.	REVISED -						ROCK CUT 2018	WINNEBAGO	406	301
	DATE - 08/31/18	REVISED -								CONTRACT NO. 46903	

BY	DATE

BY	DATE



MODEL: \$MODELNAME\$
 FILE NAME: \$FILES\$

USER NAME = \$USERS\$	DESIGNED - R.H.D.	REVISED -
	DRAWN - J.E.B.	REVISED -
PLOT SCALE = \$SCALE\$	CHECKED - R.H.D.	REVISED -
PLOT DATE = \$DATE\$	DATE - 08/31/18	REVISED -

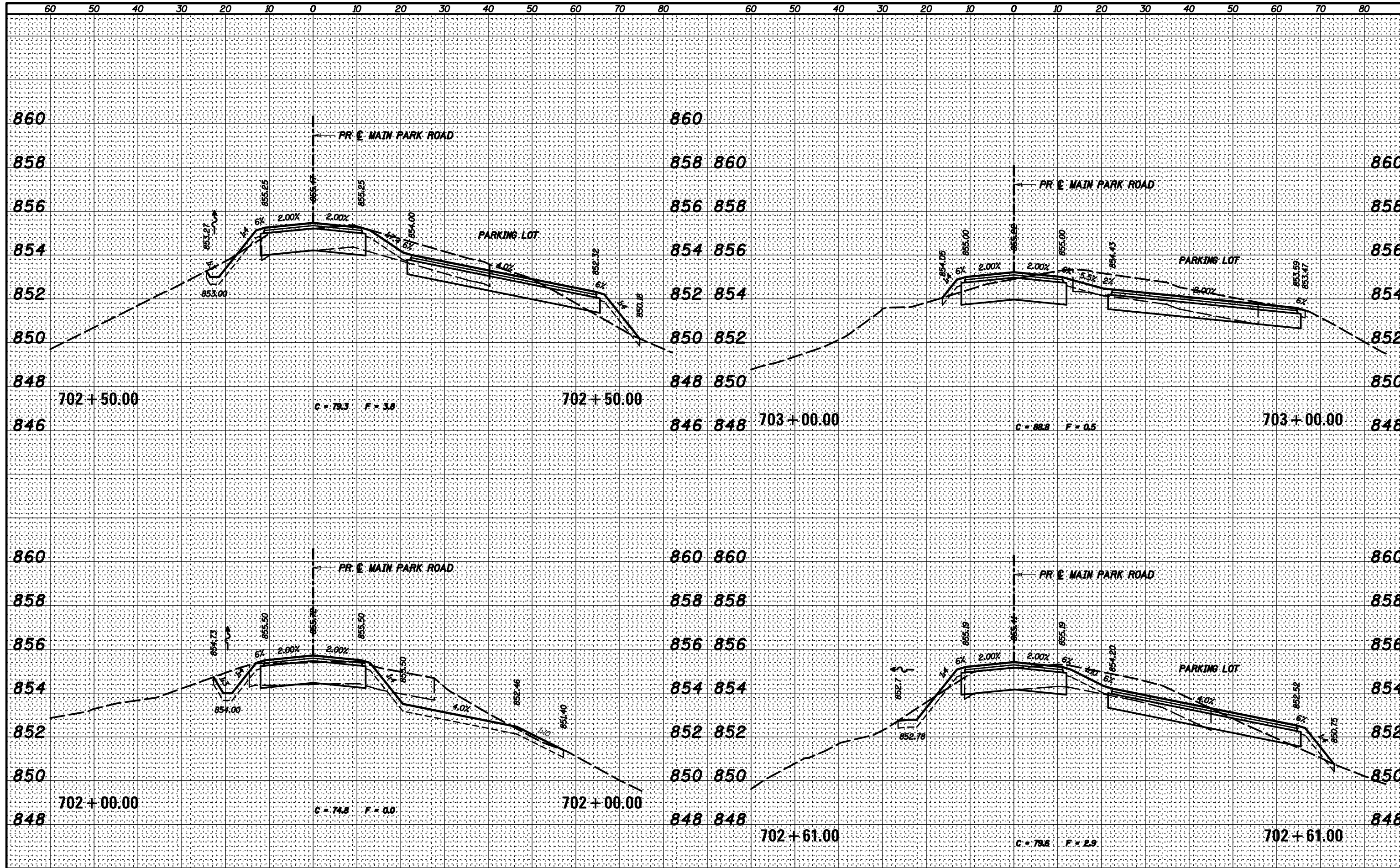
STATE OF ILLINOIS
 DEPARTMENT OF TRANSPORTATION

SCALE:	SHEET	OF	SHEETS	STA. 700+00.00	TO STA. 701+50.00
--------	-------	----	--------	----------------	-------------------

F.A. RTE.	SECTION	COUNTY	TOTAL SHEETS	SHEET NO.
	ROCK CUT STATE PARK	WINNEBAGO	406	302
CONTRACT NO. 46903				
ILLINOIS FED. AID PROJECT				

DATE	
BY	
FINAL SURVEY	SURVEYED
NOTE BOOK	PLOTTED
NO.	TEMPLATE
	AREAS
	CHECKED

DATE	
BY	
ORIGINAL SURVEY	SURVEYED
NOTE BOOK	PLOTTED
NO.	TEMPLATE
	AREAS
	CHECKED



USER NAME =	ssusers
DESIGNED -	R.H.D.
DRAWN -	J.E.B.
CHECKED -	R.H.D.
DATE -	08/31/18

STATE OF ILLINOIS
DEPARTMENT OF TRANSPORTATION

CROSS SECTIONS - MAIN PARK ROAD

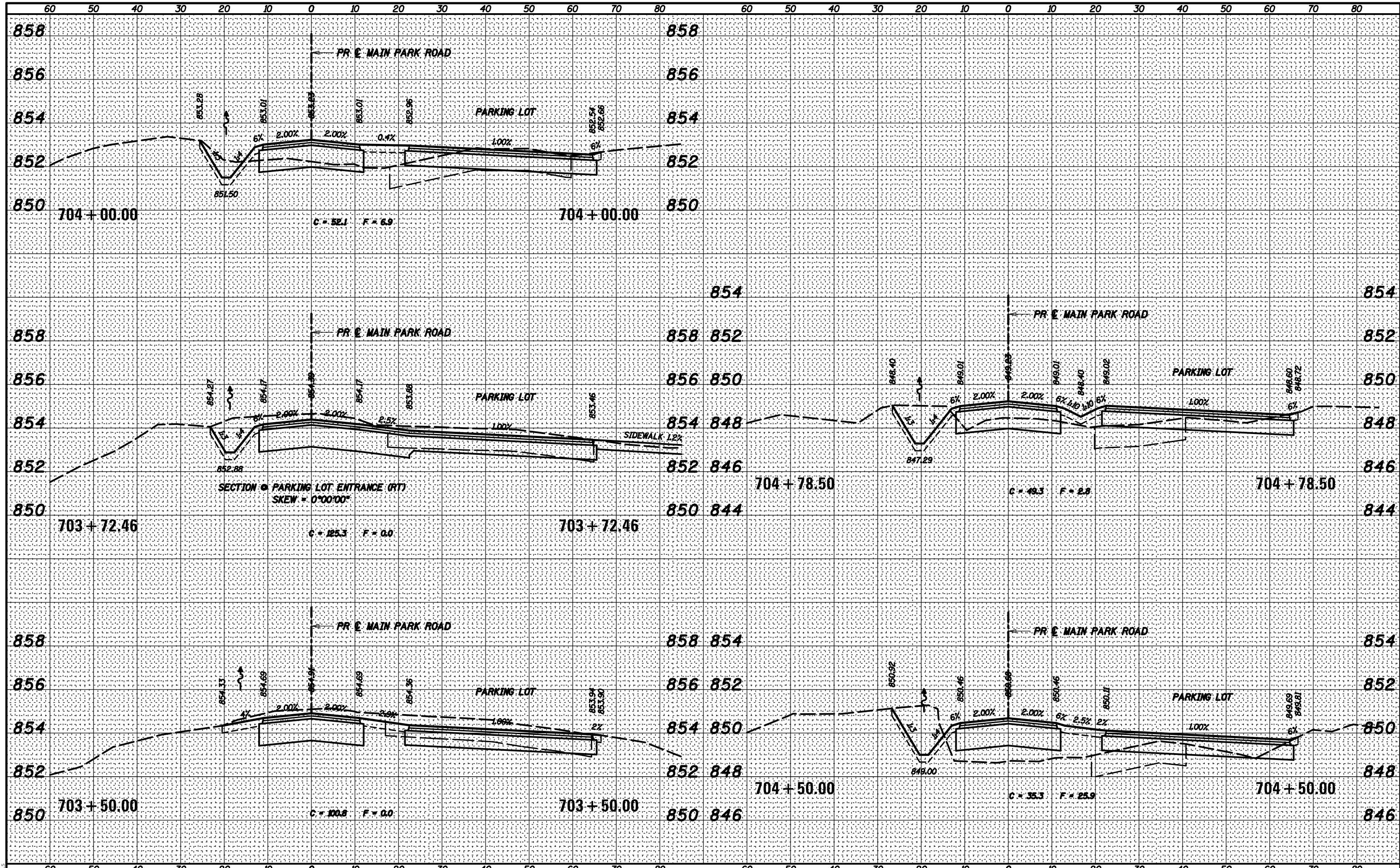
SCALE: SHEET OF SHEETS STA. 702+00.00 TO STA. 703+00.00

F.A. RTE.	SECTION	COUNTY	TOTAL SHEETS	SHEET NO.
	ROCK CUT STATE PARK	WINNEBAGO	406	303
			CONTRACT NO. 46903	
		ILLINOIS	FED. AID PROJECT	

MODEL: SPODELMAIN.RAS
FILE NAME: SPODELMAIN

DATE	
BY	
ORIGINAL SURVEY	SURVEYED
NOTE BOOK	PLOTTED
NO.	TEMPLATE
	AREAS CHECKED
	AREAS CHECKED

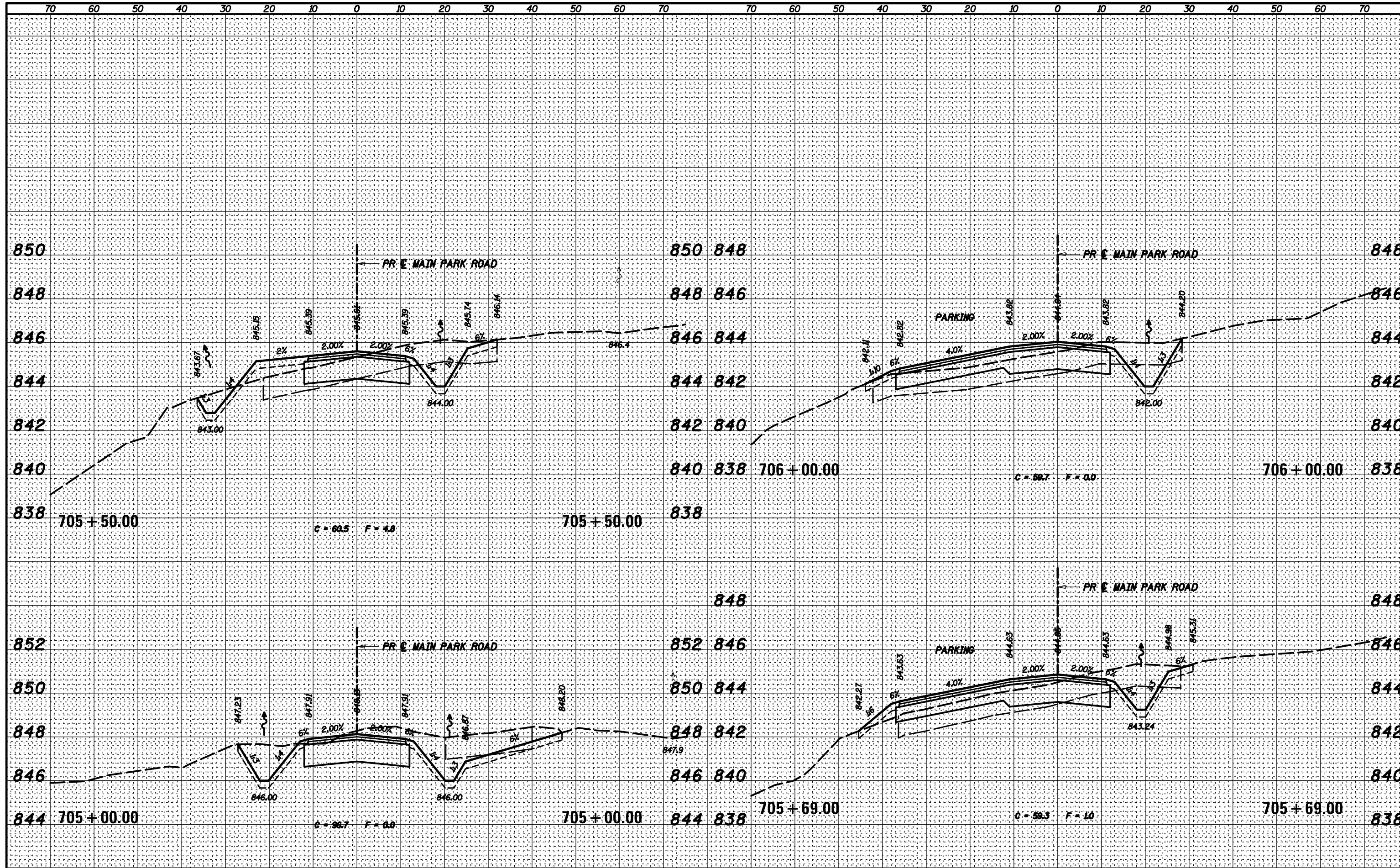
DATE	
BY	
ORIGINAL SURVEY	SURVEYED
NOTE BOOK	PLOTTED
NO.	TEMPLATE
	AREAS CHECKED
	AREAS CHECKED



USER NAME = susers	DESIGNED - R.H.D.	REVISED -	STATE OF ILLINOIS DEPARTMENT OF TRANSPORTATION CROSS SECTIONS - MAIN PARK ROAD SCALE: SHEET OF SHEETS STA. 703+50.00 TO STA. 704+78.50	F.A. RTE.	SECTION	COUNTY	TOTAL SHEETS	SHEET NO.
PLOT SCALE = sSCALEs	DRAWN - J.E.B.	REVISED -		ROCK CUT STATE PARK	WINNEBAGO	406	304	
PLOT DATE = sDATEs	CHECKED - R.H.D.	REVISED -		CONTRACT NO. 46903				
	DATE - 08/31/18	REVISED -		ILLINOIS FED. AID PROJECT				

DATE	
BY	
FINISHED SURVEY	
PLOTTED	
NOTE BOOK	
AREAS CHECKED	

DATE	
BY	
ORIGINAL SURVEY	
PLOTTED	
NOTE BOOK	
AREAS CHECKED	

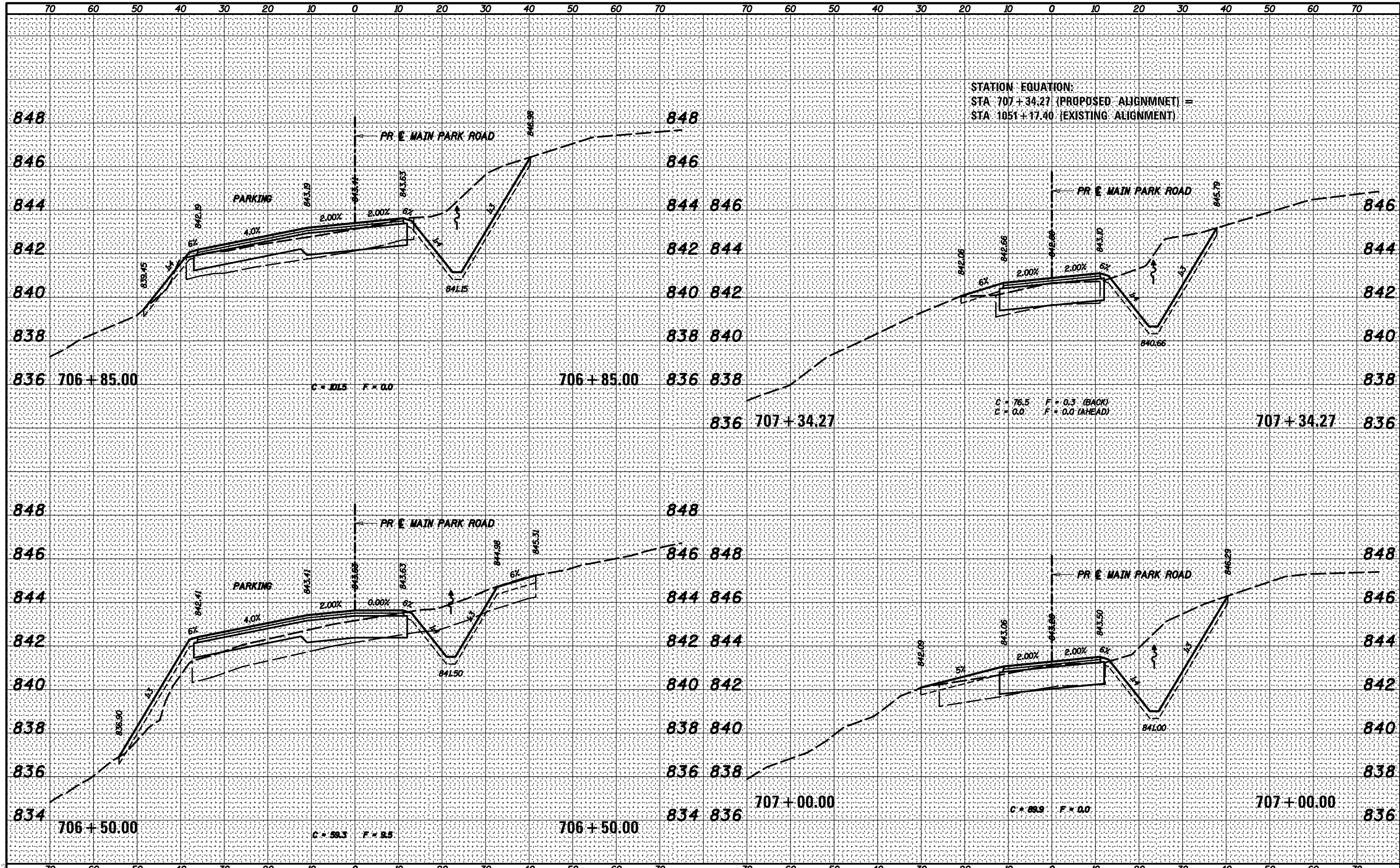


MODEL: SPODELMAMES
FILE NAME: SPODES

USER NAME = SUSERS	DESIGNED - R.H.D.	REVISED -	STATE OF ILLINOIS DEPARTMENT OF TRANSPORTATION	CROSS SECTIONS - MAIN PARK ROAD				F.A. RTE.	SECTION	COUNTY	TOTAL SHEETS	SHEET NO.
PLOT SCALE = SSCALE\$	DRAWN - J.E.B.	REVISED -		ROCK CUT STATE PARK	WINNEBAGO	406	305					
PLOT DATE = SDATE\$	CHECKED - R.H.D.	REVISED -		CONTRACT NO. 46903				ILLINOIS	FED. AID PROJECT			
	DATE - 08/31/18	REVISED -		SCALE:	SHEET	OF	SHEETS	STA. 705+00.00	TO STA. 706+00.00			

BY	DATE
BY	DATE
BY	DATE
BY	DATE
BY	DATE
BY	DATE
BY	DATE
BY	DATE
BY	DATE
BY	DATE

BY	DATE
BY	DATE
BY	DATE
BY	DATE
BY	DATE
BY	DATE
BY	DATE
BY	DATE
BY	DATE
BY	DATE



STATION EQUATION:
 STA 707 + 34.27 (PROPOSED ALIGNMENT) =
 STA 1051 + 17.40 (EXISTING ALIGNMENT)

C = 101.5 F = 0.0
 C = 76.5 F = 0.3 (BACK)
 C = 0.0 F = 0.0 (AHEAD)

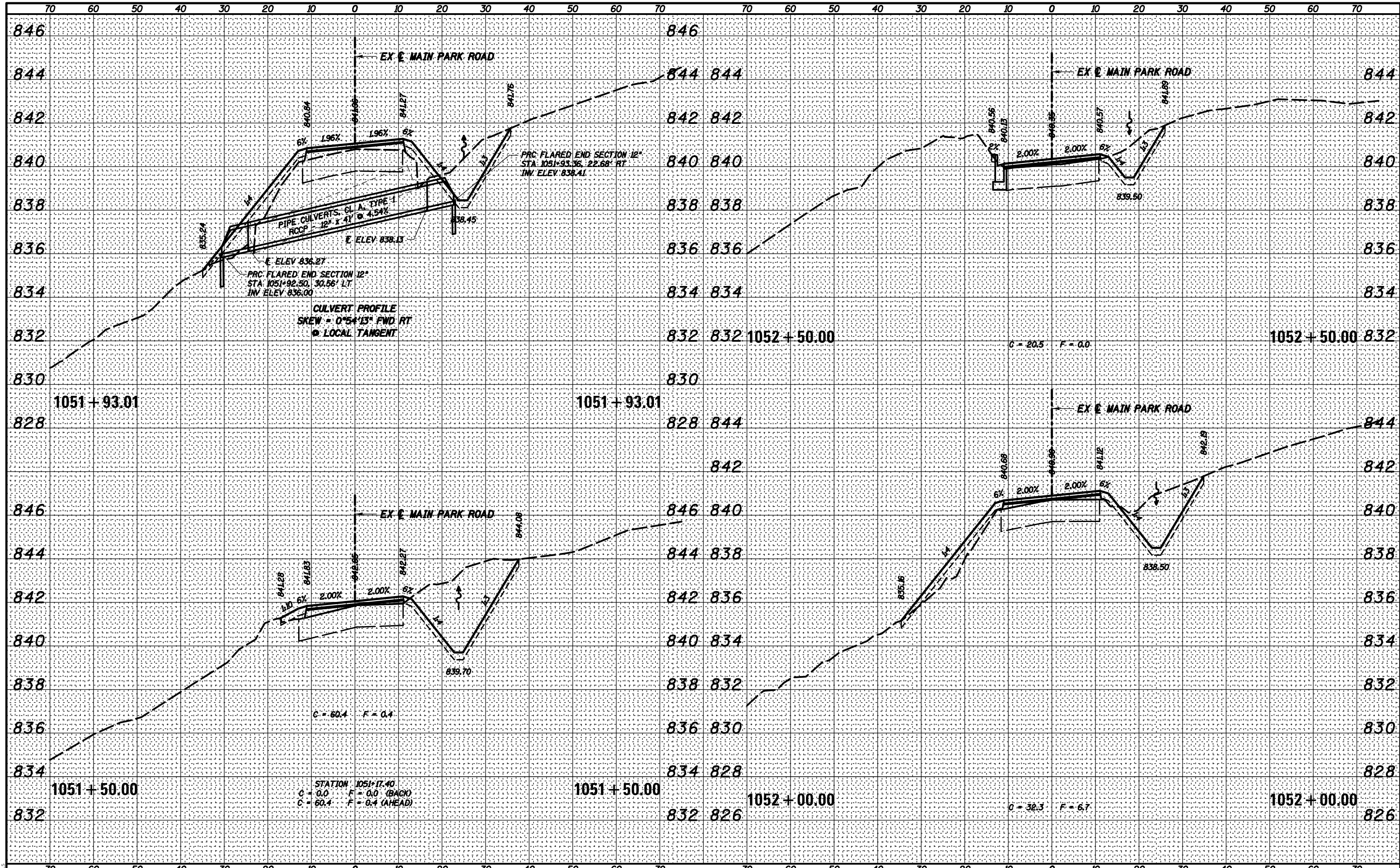
C = 99.3 F = 9.5
 C = 89.9 F = 0.0

USER NAME = susers	DESIGNED - R.H.D.	REVISED -	STATE OF ILLINOIS DEPARTMENT OF TRANSPORTATION	CROSS SECTIONS - MAIN PARK ROAD				F.A. RTE.	SECTION	COUNTY	TOTAL SHEETS	SHEET NO.
PLOT SCALE = \$SCALE\$	DRAWN - J.E.B.	REVISED -		ROCK CUT STATE PARK	WINNEBAGO	406	306					
PLOT DATE = \$DATE\$	CHECKED - R.H.D.	REVISED -		CONTRACT NO. 46903				ILLINOIS	FED. AID PROJECT			
	DATE - 08/31/18	REVISED -		SCALE:	SHEET	OF	SHEETS	STA. 706+50.00	TO STA. 707+34.27			

MODEL: \$MODELNAME\$
 FILE NAME: \$FILES\$

DATE	
BY	
FINAL SURVEY	SURVEYED
NOTE BOOK	PLOTTED
NO.	TEMPLATE
	AREAS CHECKED
	AREAS CHECKED

DATE	
BY	
ORIGINAL SURVEY	SURVEYED
NOTE BOOK	PLOTTED
NO.	TEMPLATE
	AREAS CHECKED
	AREAS CHECKED



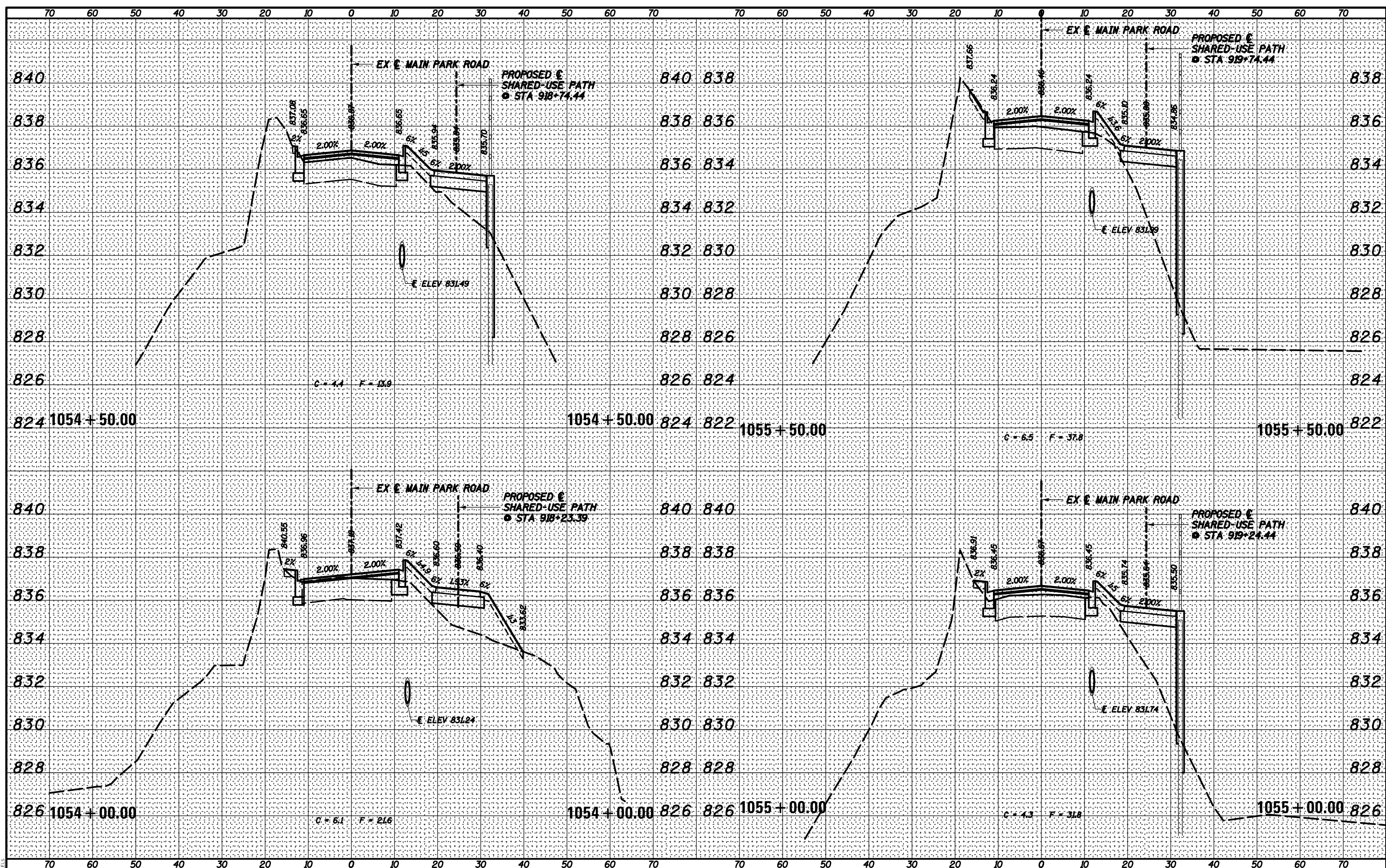
MODEL: SPODEMAMES
FILE NAME: SFILES

USER NAME = SUSERS	DESIGNED - R.H.D.	REVISED -	STATE OF ILLINOIS DEPARTMENT OF TRANSPORTATION	CROSS SECTIONS - MAIN PARK ROAD			F.A. RTE.	SECTION	COUNTY	TOTAL SHEETS	SHEET NO.		
PLOT SCALE = S\$SCALE\$	DRAWN - J.E.B.	REVISED -		SCALE:	SHEET	OF	SHEETS	STA. 1051+50.00	TO STA. 1052+50.00	ROCK CUT 2018	WINNEBAGO	406	307
PLOT DATE = S\$DATE\$	CHECKED - R.H.D.	REVISED -											
	DATE - 08/31/18	REVISED -											
										CONTRACT NO. 46903		ILLINOIS FED. AID PROJECT	

DATE	
BY	
SURVEYED	
PLOTTED	
TEMPLATE	
AREAS	
CHECKED	
NO.	

DATE	
BY	
SURVEYED	
PLOTTED	
TEMPLATE	
AREAS	
CHECKED	
NO.	

MODEL: S:\MODEL\MAIN.PAR
FILE NAME: S:\MAIN.PAR



USER NAME =	susers
DESIGNED -	R.H.D.
DRAWN -	J.E.B.
CHECKED -	R.H.D.
DATE -	08/31/18

REVISED -	
REVISED -	
REVISED -	
REVISED -	

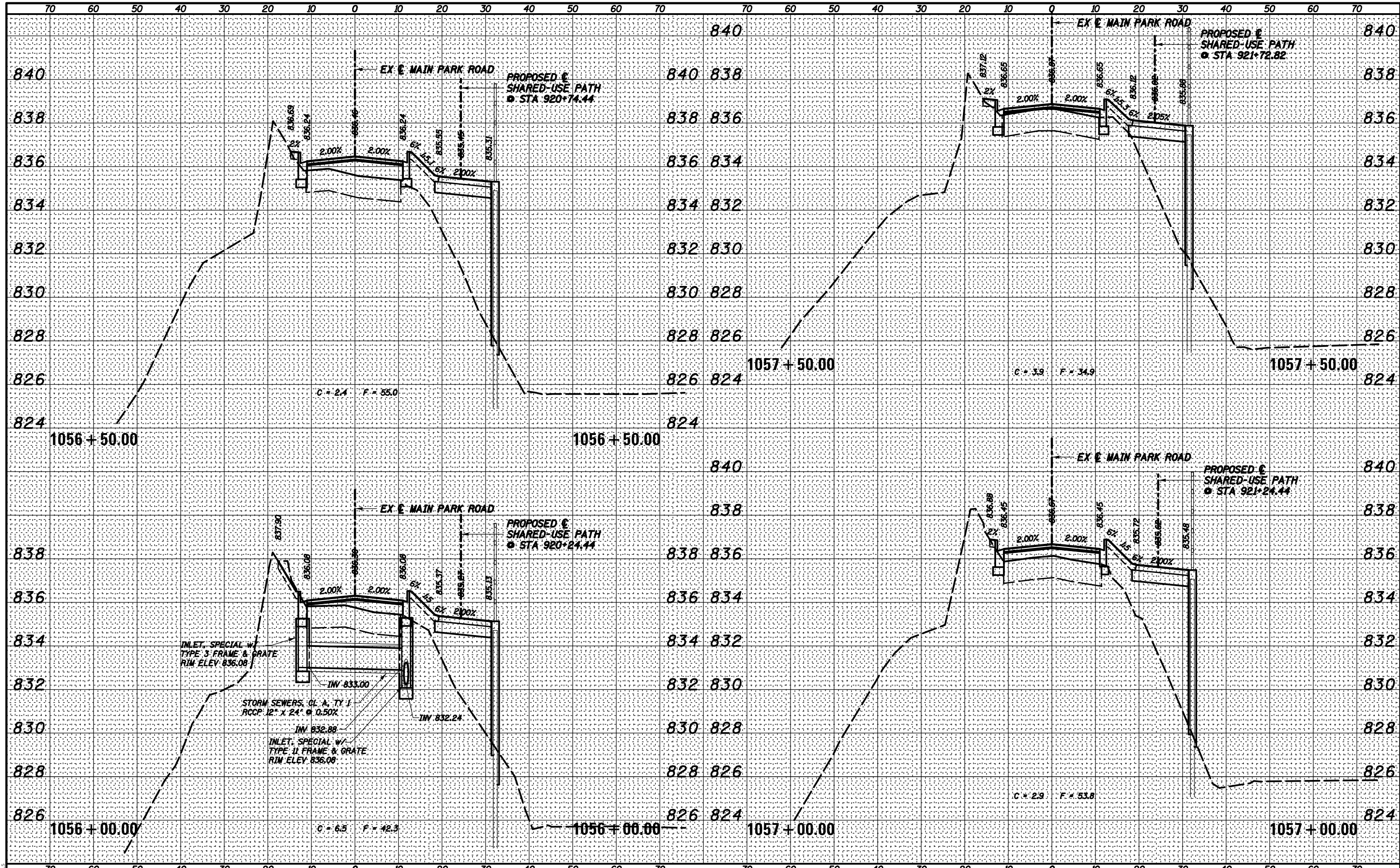
STATE OF ILLINOIS
DEPARTMENT OF TRANSPORTATION

CROSS SECTIONS - MAIN PARK ROAD
SCALE: SHEET OF SHEETS STA. 1054+00.00 TO STA. 1055+50.00

F.A. RTE.	SECTION	COUNTY	TOTAL SHEETS	SHEET NO.
	ROCK CUT 2018	WINNEBAGO	406	309
			CONTRACT NO. 46903	
ILLINOIS FED. AID PROJECT				

DATE	
BY	
FINAL SURVEY	SURVEYED
NOTE BOOK	PLOTTED
NO.	TEMPLATE
	AREAS
	CHECKED

DATE	
BY	
ORIGINAL SURVEY	SURVEYED
NOTE BOOK	PLOTTED
NO.	TEMPLATE
	AREAS
	CHECKED

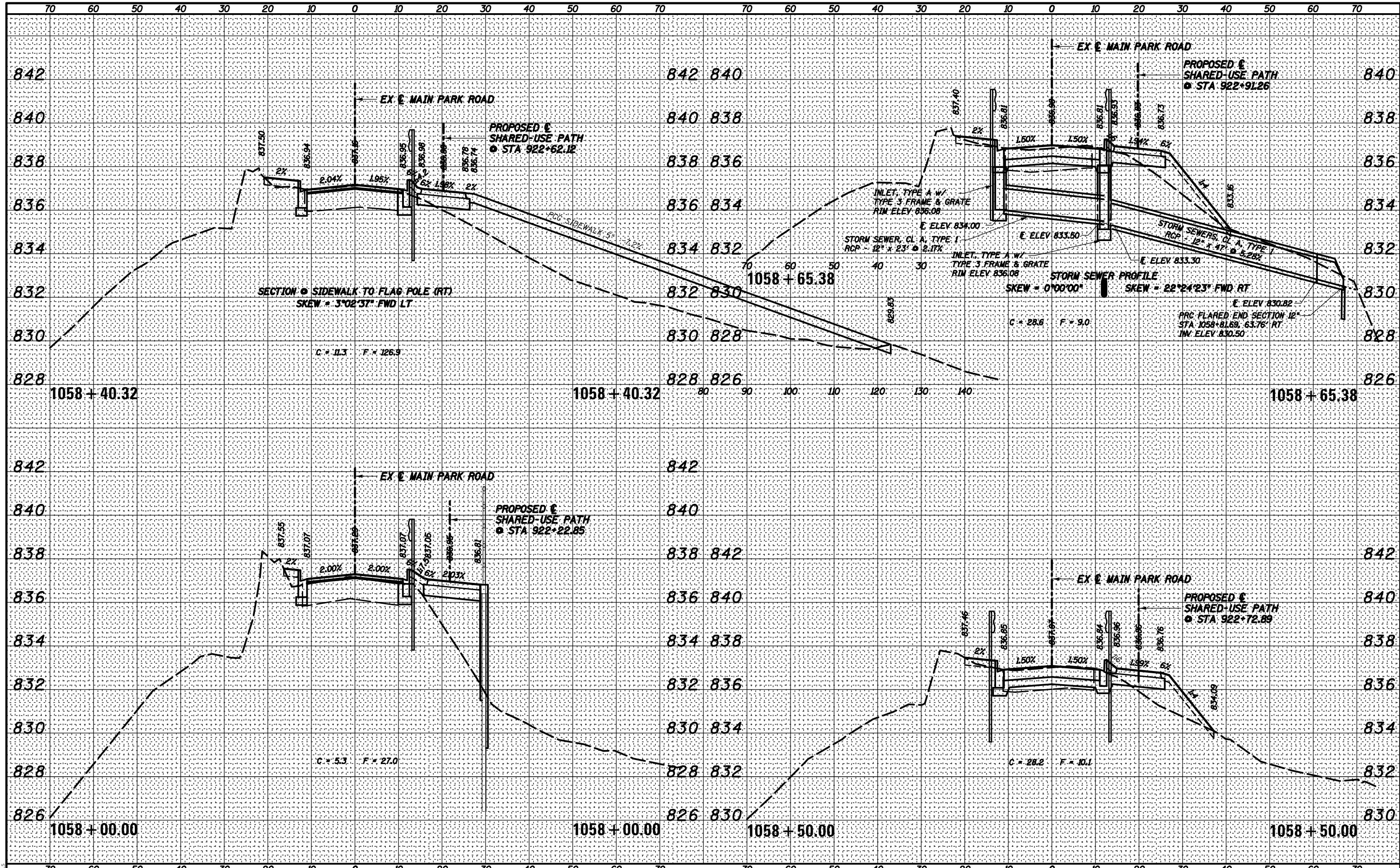


MODEL: SPODELNAME\$
FILE NAME: STILES

USER NAME = SUSERS	DESIGNED - R.H.D.	REVISED -	STATE OF ILLINOIS DEPARTMENT OF TRANSPORTATION	CROSS SECTIONS - MAIN PARK ROAD			F.A. RTE.	SECTION	COUNTY	TOTAL SHEETS	SHEET NO.	
PLOT SCALE = \$SCALE\$	DRAWN - J.E.B.	REVISED -		SCALE:	SHEET	OF	SHEETS	STA. 1056+00.00 TO STA. 1057+50.00	ROCK CUT 2018	WINNEBAGO	406	310
PLOT DATE = \$DATE\$	CHECKED - R.H.D.	REVISED -										
	DATE - 08/31/18	REVISED -										
CONTRACT NO. 46903												
ILLINOIS FED. AID PROJECT												

DATE	
BY	
FINAL SURVEY	SURVEYED
NOTE BOOK	PLOTTED
NO.	TEMPLATE
	AREAS
	CHECKED

DATE	
BY	
ORIGINAL SURVEY	SURVEYED
NOTE BOOK	PLOTTED
NO.	TEMPLATE
	AREAS
	CHECKED

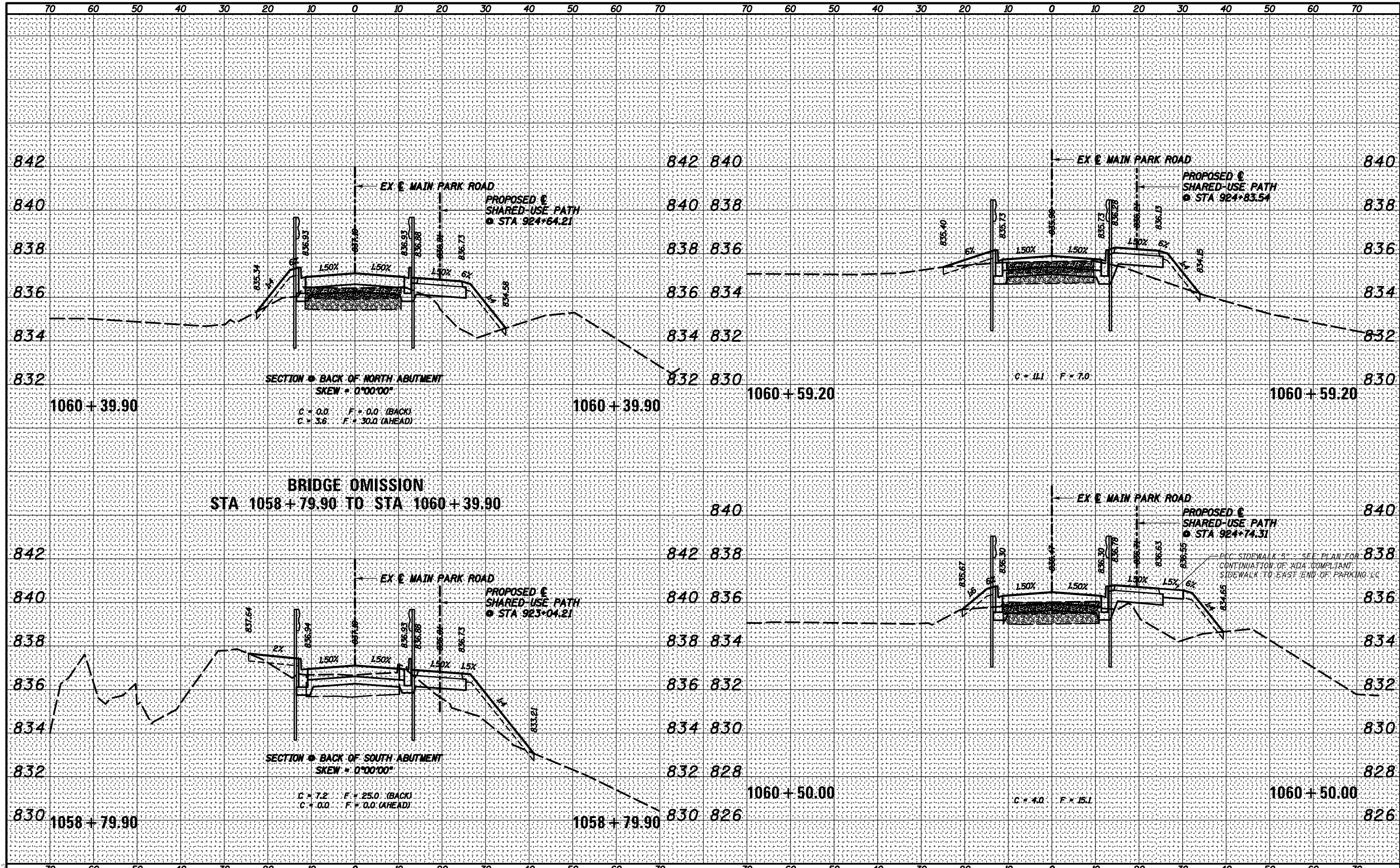


MODEL: SPODELNAME1
FILE NAME: SFILES

USER NAME = sUSERS	DESIGNED - R.H.D.	REVISED -	STATE OF ILLINOIS DEPARTMENT OF TRANSPORTATION	CROSS SECTIONS - MAIN PARK ROAD				F.A. RTE.	SECTION	COUNTY	TOTAL SHEETS	SHEET NO.
PLOT SCALE = sSCALE5	DRAWN - J.E.B.	REVISED -		SCALE:	SHEET	OF	SHEETS	ROCK CUT 2018	WINNEBAGO	406	311	
PLOT DATE = sDATES	CHECKED - R.H.D.	REVISED -		STA. 1058+00.00	TO STA. 1058+65.38	ILLINOIS	FED. AID PROJECT	CONTRACT NO. 46903				
	DATE - 08/31/18	REVISED -										

DATE	
BY	
FINAL SURVEY	SURVEYED
NOTE BOOK	PLOTTED
NO.	TEMPLATE
	AREAS
	CHECKED

DATE	
BY	
ORIGINAL SURVEY	SURVEYED
NOTE BOOK	PLOTTED
NO.	TEMPLATE
	AREAS
	CHECKED

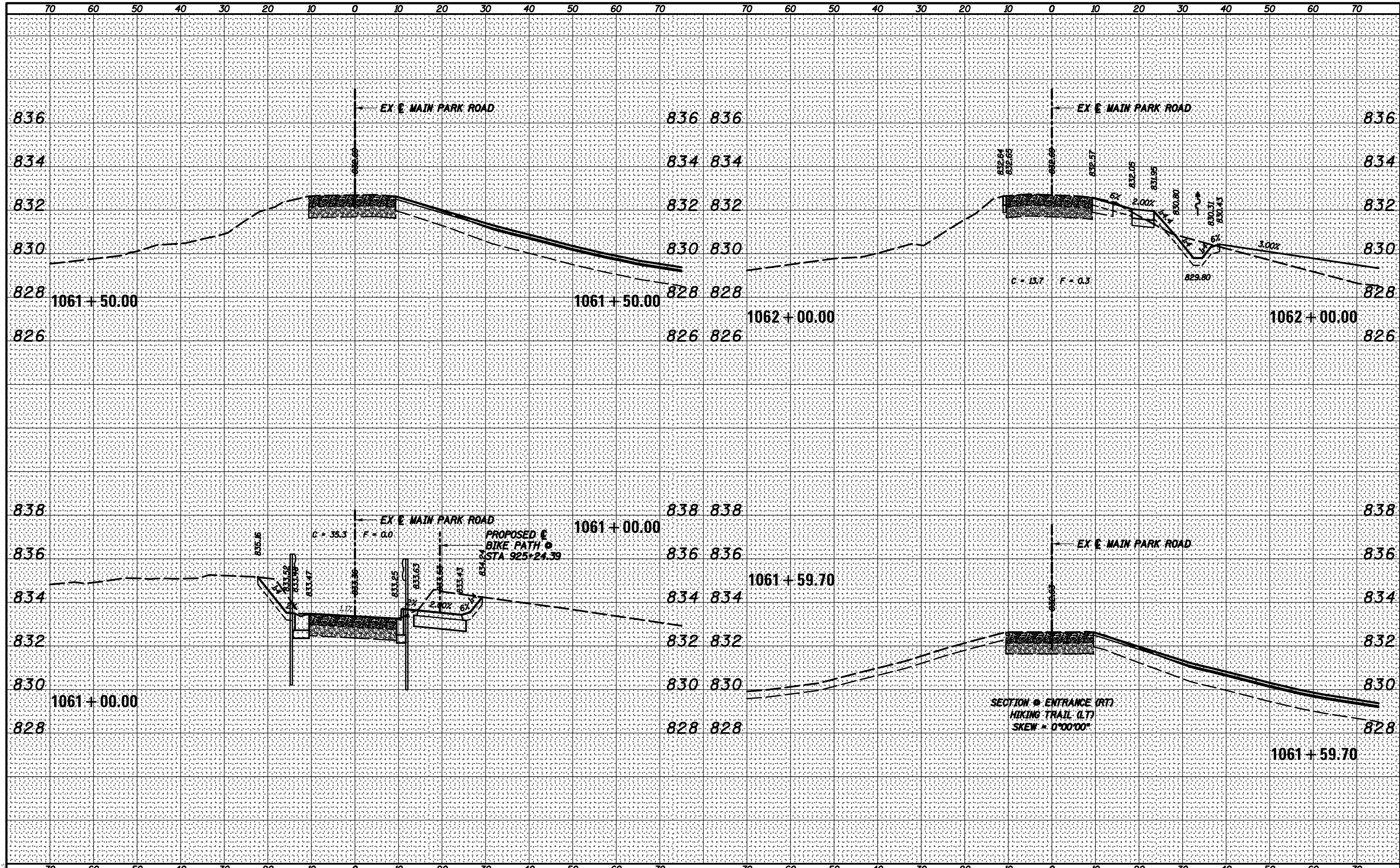


USER NAME = \$USERS	DESIGNED - R.H.D.	REVISED -	STATE OF ILLINOIS DEPARTMENT OF TRANSPORTATION	CROSS SECTIONS - MAIN PARK ROAD			F.A. RTE.	SECTION	COUNTY	TOTAL SHEETS	SHEET NO.	
PLOT SCALE = \$SCALE\$	DRAWN - J.E.B.	REVISED -		SCALE:	SHEET	OF	SHEETS	STA. 1058+79.90 TO STA. 1060+59.20	ROCK CUT 2018	WINNEBAGO	406	312
PLOT DATE = \$DATE\$	CHECKED - R.H.D.	REVISED -										
	DATE - 08/31/18	REVISED -										
										CONTRACT NO. 46903		
										ILLINOIS FED. AID PROJECT		

MODEL: \$MODELNAME\$
FILE NAME: \$FILES\$

DATE	
BY	
FINAL SURVEY	SURVEYED
NOTE BOOK	PLOTTED
NO.	TEMPLATE
	AREAS
	CHECKED

DATE	
BY	
ORIGINAL SURVEY	SURVEYED
NOTE BOOK	PLOTTED
NO.	TEMPLATE
	AREAS
	CHECKED

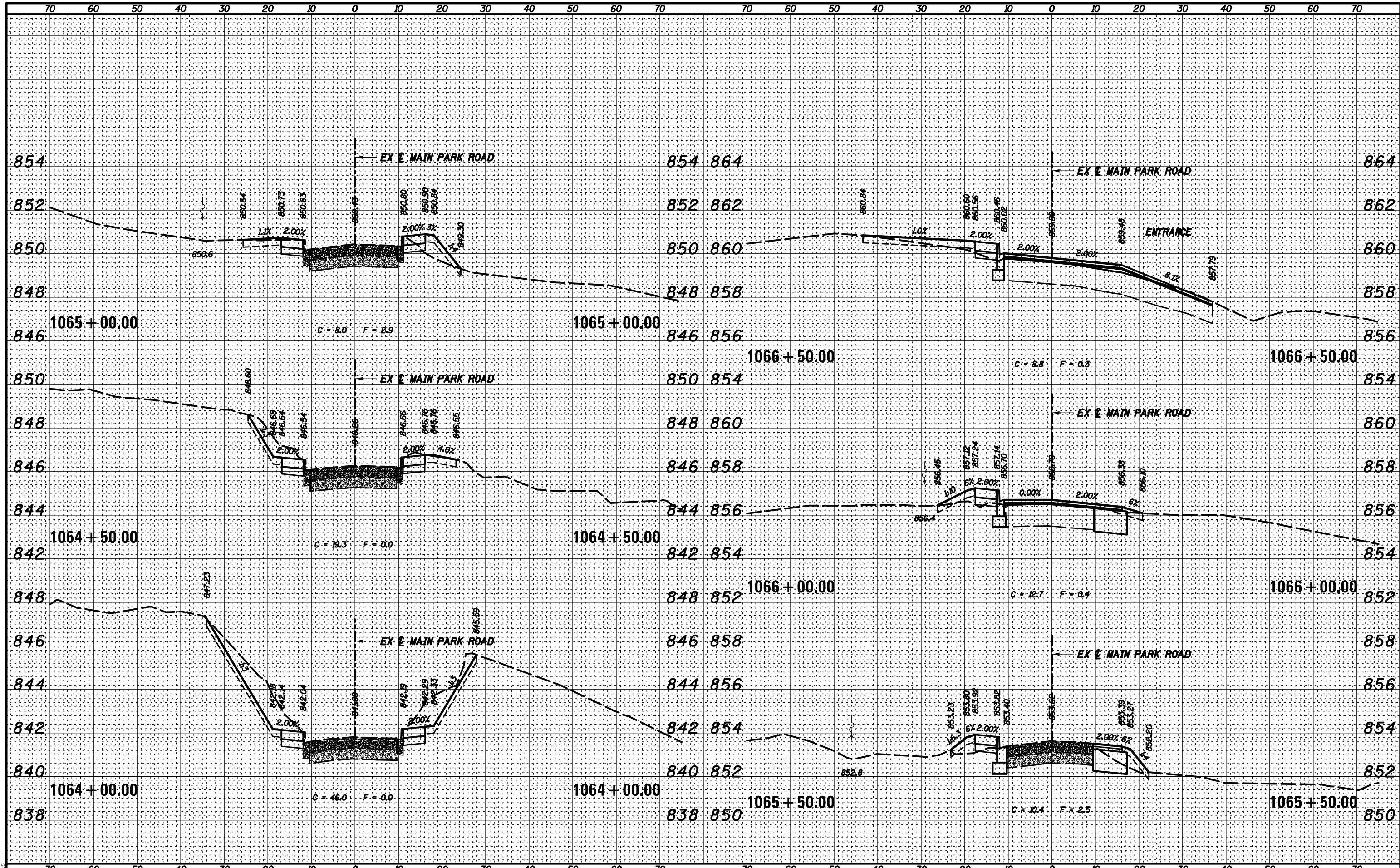


MODEL: SPODELIMAMES
FILE NAME: SPODEL

USER NAME = susers	DESIGNED - R.H.D.	REVISED -	STATE OF ILLINOIS DEPARTMENT OF TRANSPORTATION	CROSS SECTIONS - MAIN PARK ROAD			F.A. RTE.	SECTION	COUNTY	TOTAL SHEETS	SHEET NO.		
PLOT SCALE = \$SCALE\$	DRAWN - J.E.B.	REVISED -		SCALE:	SHEET	OF	SHEETS	STA. 1060+75.64	TO STA. 1062+00.00	ROCK CUT 2018	WINNEBAGO	406	313
PLOT DATE = \$DATE\$	CHECKED - R.H.D.	REVISED -											
	DATE - 08/31/18	REVISED -											
										CONTRACT NO. 46903		ILLINOIS FED. AID PROJECT	

DATE	
BY	
FINAL SURVEY	SURVEYED
NOTE BOOK	PLOTTED
NO.	TEMPLATE
	AREAS CHECKED

DATE	
BY	
ORIGINAL SURVEY	SURVEYED
NOTE BOOK	PLOTTED
NO.	TEMPLATE
	AREAS CHECKED



MODEL: SPODELNAME
FILE NAME: SPODEL

USER NAME =	USERS
DESIGNED -	R.H.D.
DRAWN -	J.E.B.
CHECKED -	R.H.D.
DATE -	08/31/18

REVISED -	
REVISED -	
REVISED -	
REVISED -	

STATE OF ILLINOIS
DEPARTMENT OF TRANSPORTATION

CROSS SECTIONS - MAIN PARK ROAD

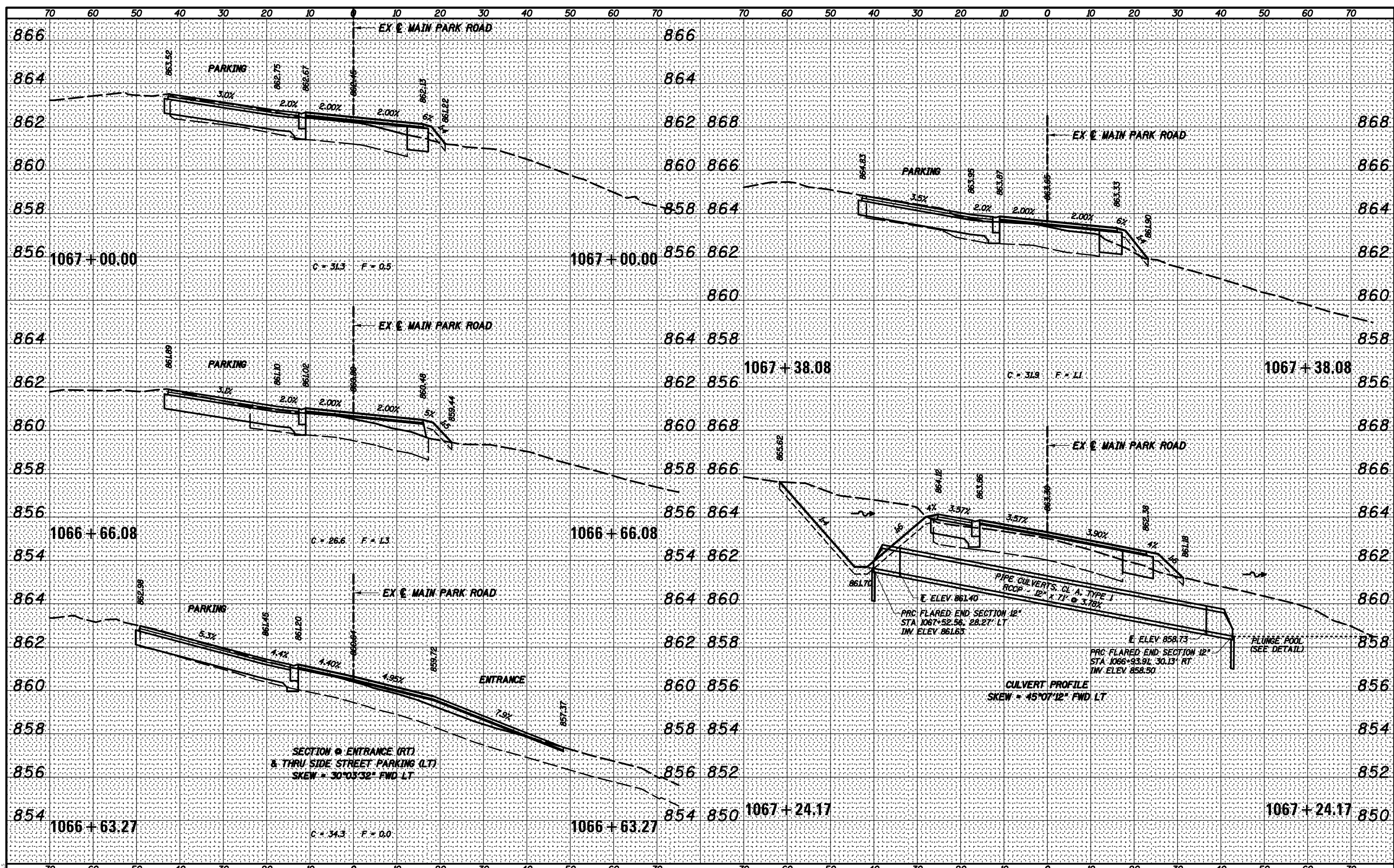
SCALE: SHEET OF SHEETS STA. 1064+00.00 TO STA. 1066+50.00

F.A. RTE.	SECTION	COUNTY	TOTAL SHEETS	SHEET NO.
	ROCK CUT 2018	WINNEBAGO	406	315
			CONTRACT NO. 46903	
ILLINOIS		FED. AID PROJECT		

DATE	
BY	
FINAL SURVEY	SURVEYED
NOTE BOOK	PLOTTED
NO.	TEMPLATE
	AREAS
	CHECKED

DATE	
BY	
ORIGINAL SURVEY	SURVEYED
NOTE BOOK	PLOTTED
NO.	TEMPLATE
	AREAS
	CHECKED

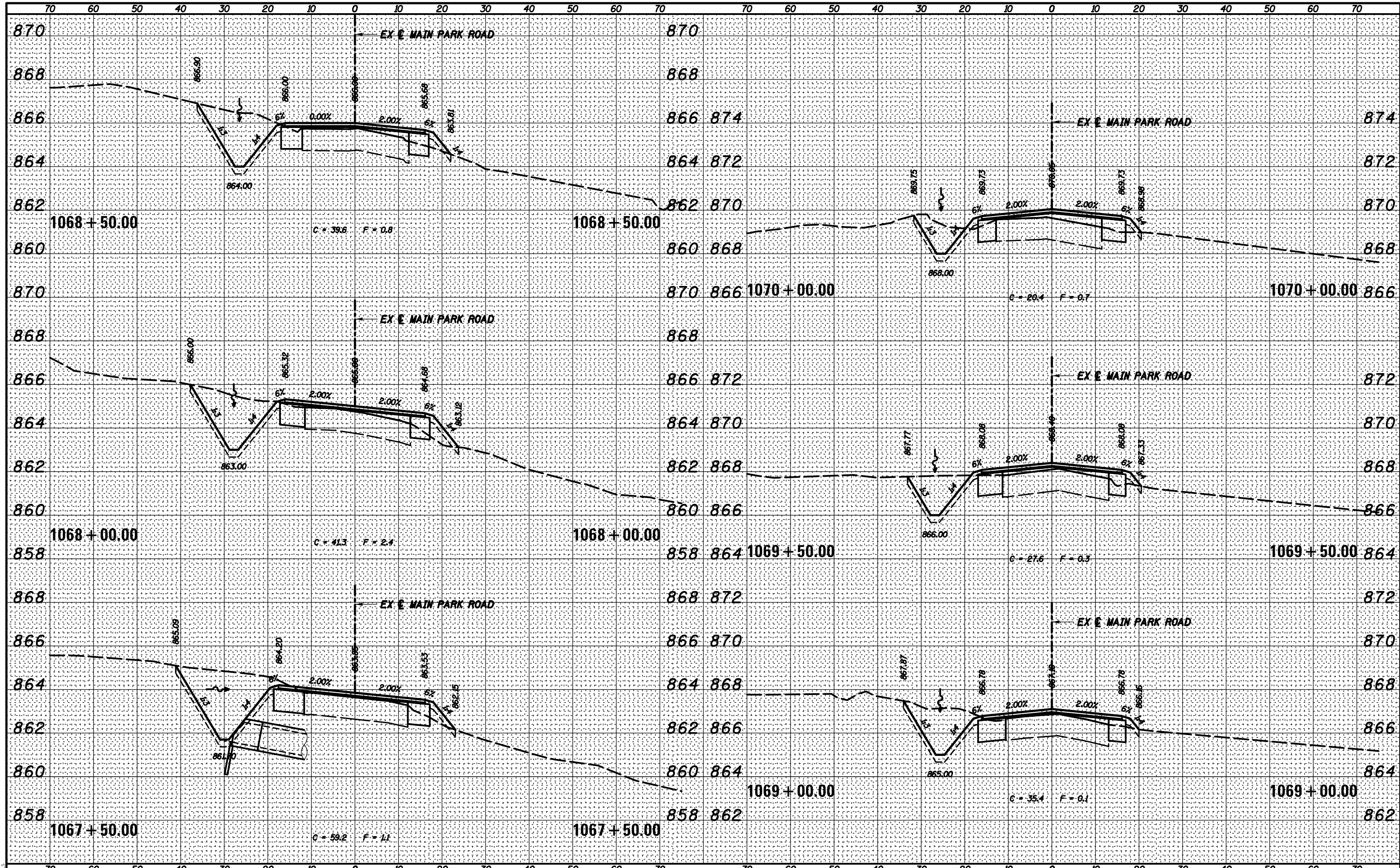
MODEL: \$MDELMNAME\$
FILE NAME: \$FILES\$



USER NAME = \$USERS\$	DESIGNED - R.H.D.	REVISED -	STATE OF ILLINOIS DEPARTMENT OF TRANSPORTATION	CROSS SECTIONS - MAIN PARK ROAD		F.A. RTE.	SECTION	COUNTY	TOTAL SHEETS	SHEET NO.			
PLOT SCALE = \$SCALE\$	DRAWN - J.E.B.	REVISED -		SCALE:	SHEET	OF	SHEETS	STA. 1066+63.27	TO STA. 1067+38.08	ROCK CUT 2018	WINNEBAGO	406	316
PLOT DATE = \$DATE\$	CHECKED - R.H.D.	REVISED -											
	DATE - 08/31/18	REVISED -											
											CONTRACT NO. 46903		
											ILLINOIS	FED. AID PROJECT	

DATE	
BY	
FINAL SURVEY	SURVEYED
NOTE BOOK	PLOTTED
NO.	TEMPLATE
	AREAS CHECKED

DATE	
BY	
ORIGINAL SURVEY	SURVEYED
NOTE BOOK	PLOTTED
NO.	TEMPLATE
	AREAS CHECKED



MODEL: SPODELNAME
FILE NAME: SFILES

USER NAME =	USERS
DESIGNED -	R.H.D.
DRAWN -	J.E.B.
CHECKED -	R.H.D.
DATE -	08/31/18

REVISED -	
REVISED -	
REVISED -	
REVISED -	

STATE OF ILLINOIS
DEPARTMENT OF TRANSPORTATION

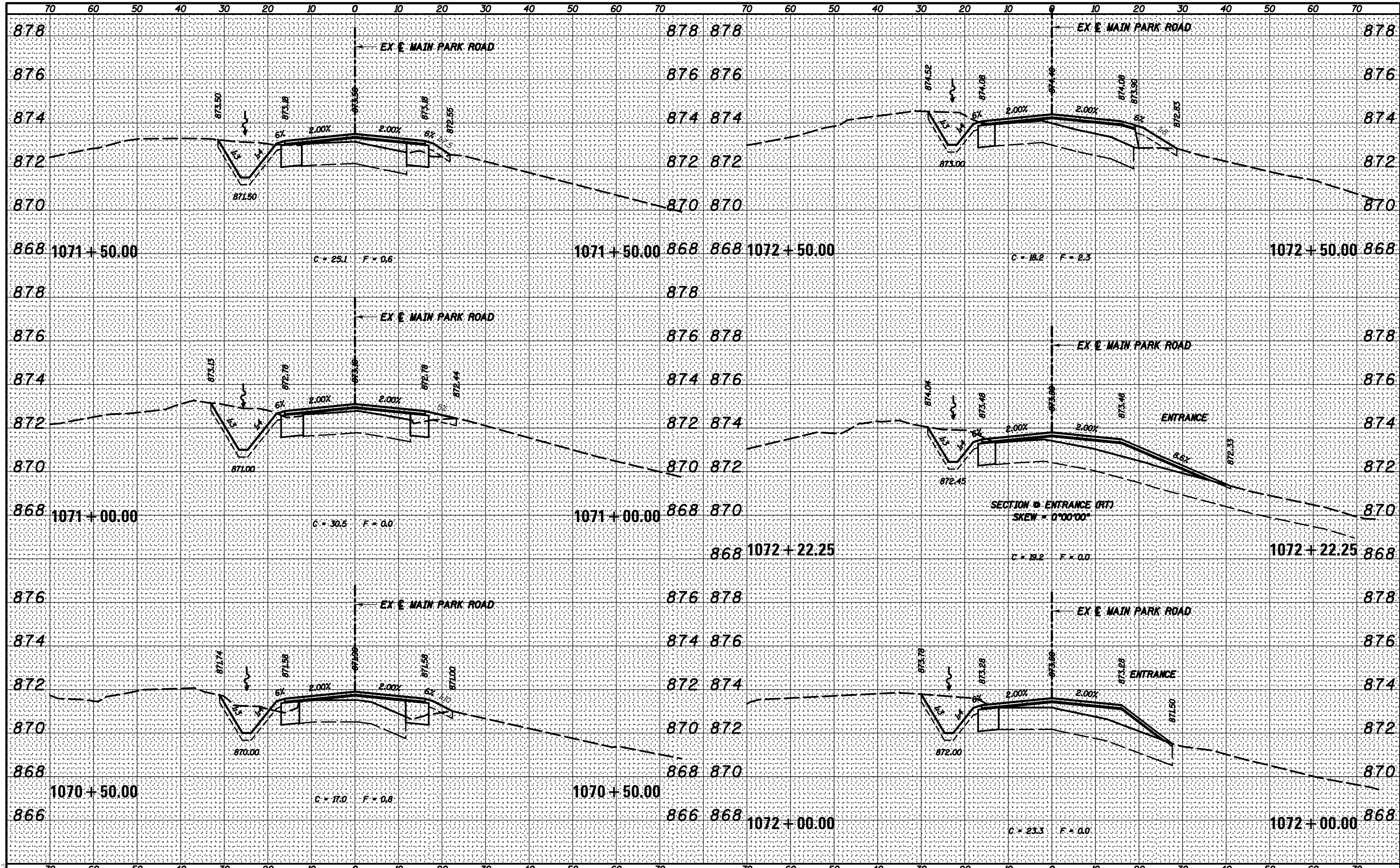
CROSS SECTIONS - MAIN PARK ROAD

SCALE: SHEET OF SHEETS STA. 1067+50.00 TO STA. 1070+00.00

F.A. RTE.	SECTION	COUNTY	TOTAL SHEETS	SHEET NO.
	ROCK CUT 2018	WINNEBAGO	406	317
			CONTRACT NO.	46903
		ILLINOIS	FED. AID PROJECT	

DATE	
BY	
FINAL SURVEY	SURVEYED
NOTE BOOK	PLOTTED
NO.	TEMPLATE
	AREAS
	CHECKED

DATE	
BY	
ORIGINAL SURVEY	SURVEYED
NOTE BOOK	PLOTTED
NO.	TEMPLATE
	AREAS
	CHECKED

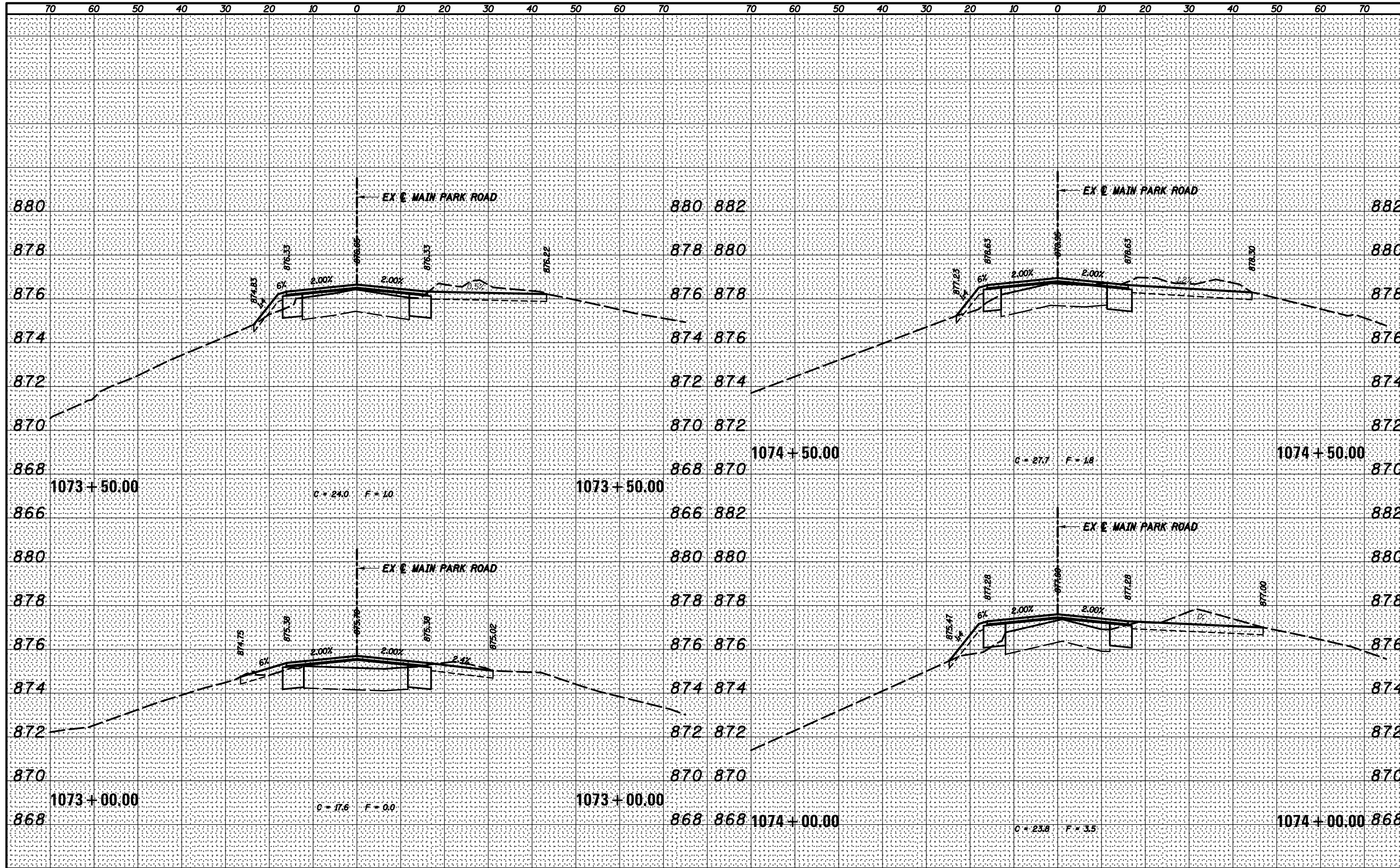


MODEL: SPODELMAMES
FILE NAME: SPODES

USER NAME = SUSERS	DESIGNED - R.H.D.	REVISED -	STATE OF ILLINOIS DEPARTMENT OF TRANSPORTATION	CROSS SECTIONS - MAIN PARK ROAD				F.A. RTE.	SECTION	COUNTY	TOTAL SHEETS	SHEET NO.	
PLOT SCALE = S\$CALES	DRAWN - J.E.B.	REVISED -		SCALE:	SHEET	OF	SHEETS	STA. 1070+50.00	TO STA. 1072+50.00	ROCK CUT 2018	WINNEBAGO	406	318
PLOT DATE = S\$DATES	CHECKED - R.H.D.	REVISED -											
	DATE - 08/31/18	REVISED -											
												CONTRACT NO. 46903	
												ILLINOIS	FED. AID PROJECT

DATE	
BY	
FINAL SURVEY	SURVEYED
NOTE BOOK	PLOTTED
NO.	TEMPLATE
	AREAS CHECKED
	AREAS CHECKED

DATE	
BY	
ORIGINAL SURVEY	SURVEYED
NOTE BOOK	PLOTTED
NO.	TEMPLATE
	AREAS CHECKED
	AREAS CHECKED

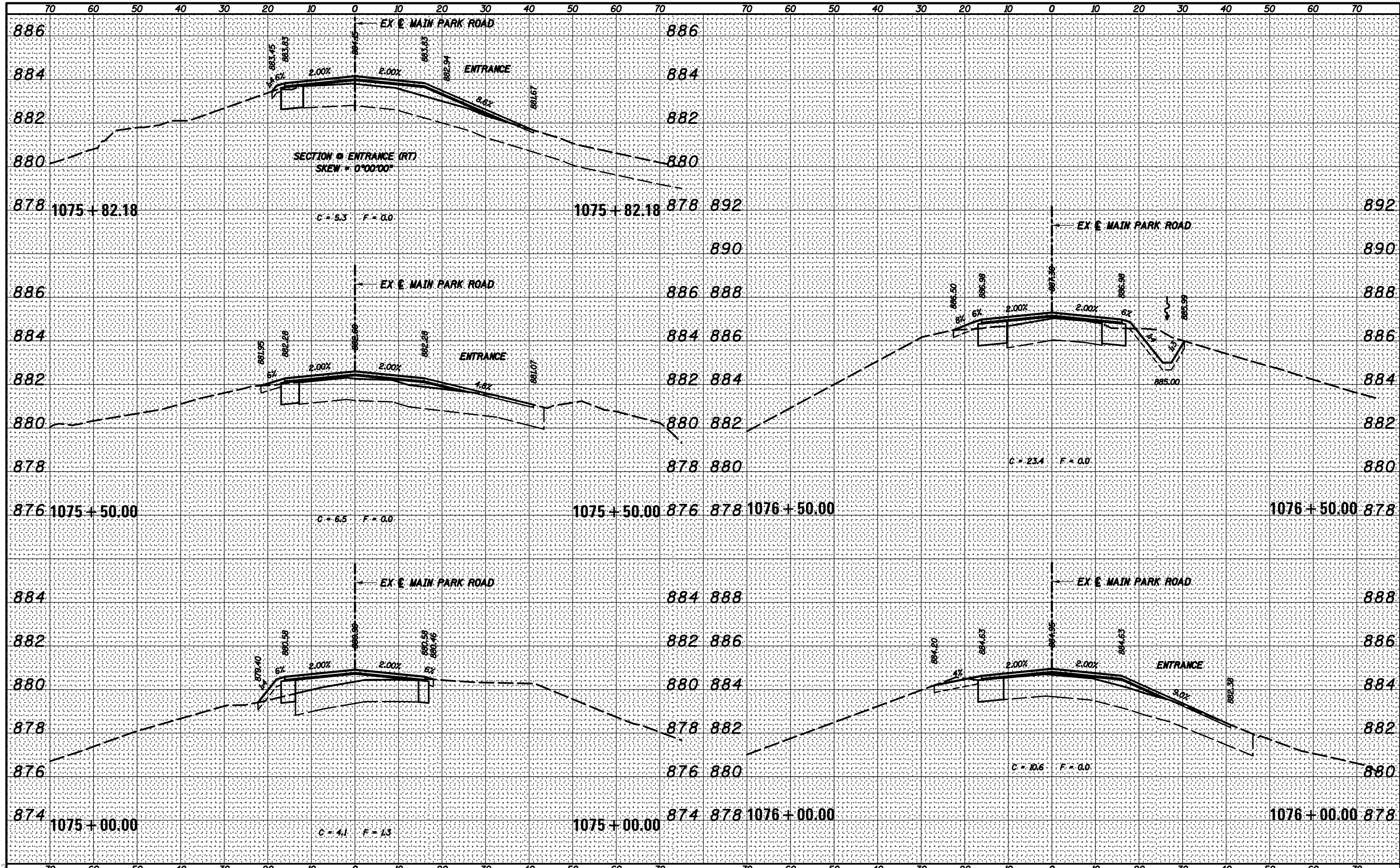


MODEL: SPODELNAME
FILE NAME: SFILES

USER NAME = susers	DESIGNED - R.H.D.	REVISED -	STATE OF ILLINOIS DEPARTMENT OF TRANSPORTATION	CROSS SECTIONS - MAIN PARK ROAD		F.A. RTE.	SECTION	COUNTY	TOTAL SHEETS	SHEET NO.		
PLOT SCALE = \$SCALE\$	DRAWN - J.E.B.	REVISED -		SCALE:	SHEET	OF	SHEETS	STA. 1073+00.00 TO STA. 1074+50.00	ROCK CUT 2018	WINNEBAGO	406	319
PLOT DATE = \$DATE\$	CHECKED - R.H.D.	REVISED -										
	DATE - 08/31/18	REVISED -										
											CONTRACT NO. 46903	
											ILLINOIS	FED. AID PROJECT

DATE	
BY	
FINAL SURVEY	SURVEYED
NOTE BOOK	PLOTTED
NO.	TEMPLATE
	AREAS
	CHECKED

DATE	
BY	
ORIGINAL SURVEY	SURVEYED
NOTE BOOK	PLOTTED
NO.	TEMPLATE
	AREAS
	CHECKED

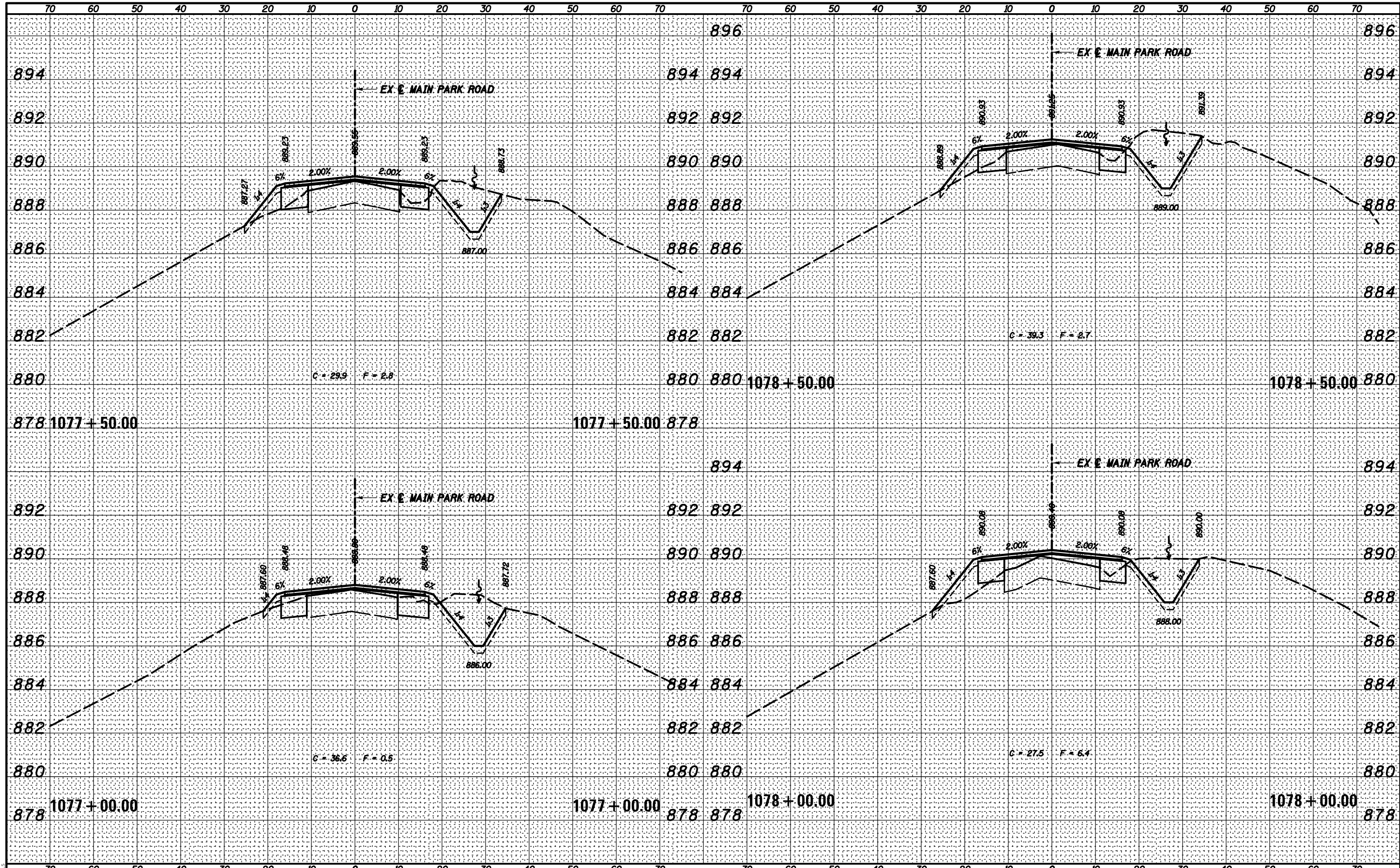


MODEL: \$MODELNAME\$
FILE NAME: \$FILES\$

USER NAME = \$USERS\$	DESIGNED - R.H.D.	REVISED -	STATE OF ILLINOIS DEPARTMENT OF TRANSPORTATION	CROSS SECTIONS - MAIN PARK ROAD				F.A. RTE.	SECTION	COUNTY	TOTAL SHEETS	SHEET NO.	
PLOT SCALE = \$SCALE\$	DRAWN - J.E.B.	REVISED -		SCALE:	SHEET	OF	SHEETS	STA. 1075+00.00	TO STA. 1076+50.00	ROCK CUT 2018	WINNEBAGO	406	320
PLOT DATE = \$DATE\$	CHECKED - R.H.D.	REVISED -											
	DATE - 08/31/18	REVISED -											
										CONTRACT NO. 46903			
										ILLINOIS FED. AID PROJECT			

DATE	
BY	
FINAL SURVEY	SURVEYED
NOTE BOOK	PLOTTED
NO.	TEMPLATE
	AREAS
	CHECKED

DATE	
BY	
ORIGINAL SURVEY	SURVEYED
NOTE BOOK	PLOTTED
NO.	TEMPLATE
	AREAS
	CHECKED



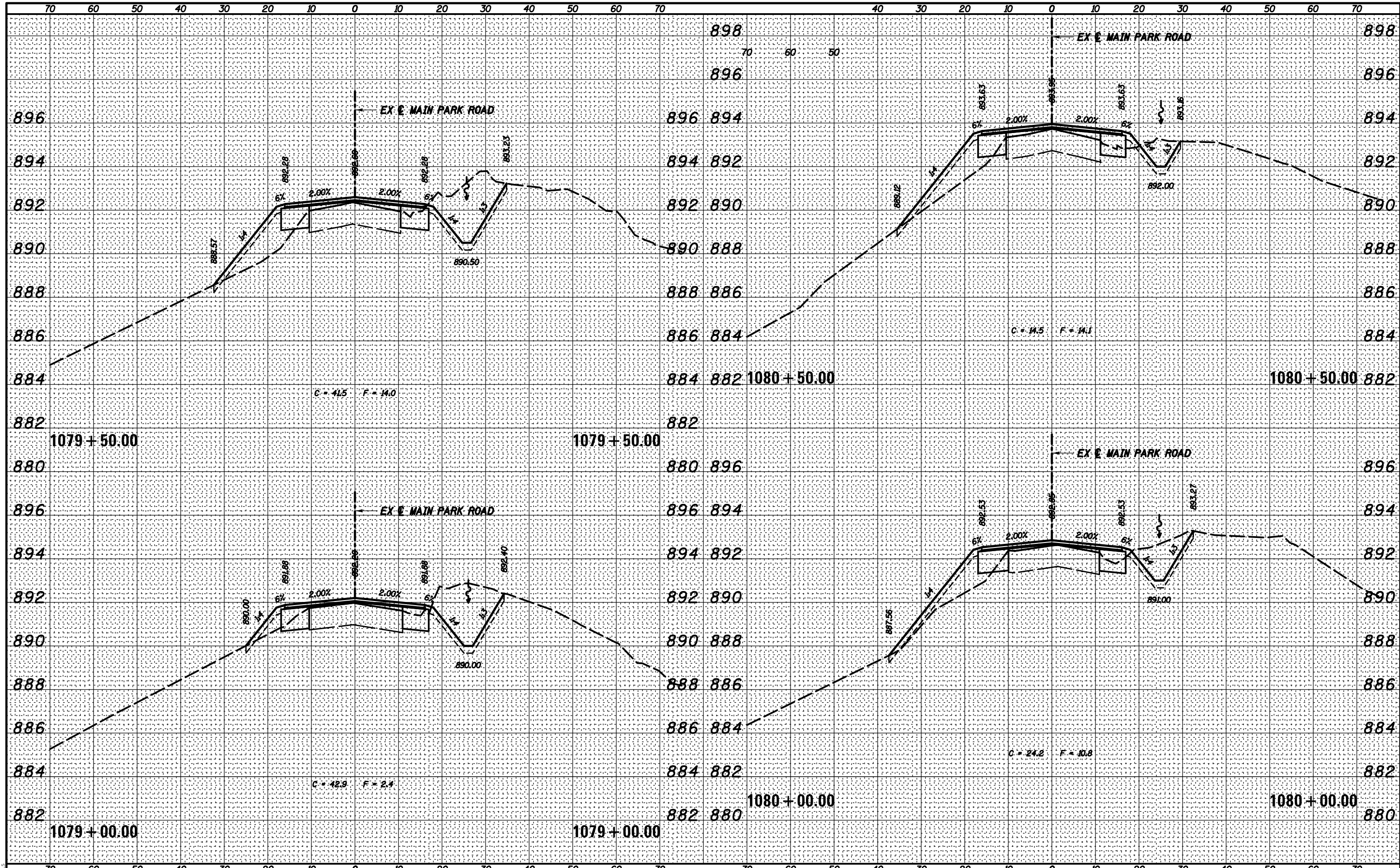
MODEL: SPODELMAMES
FILE NAME: SPODES

USER NAME = susers	DESIGNED - R.H.D.	REVISED -	STATE OF ILLINOIS DEPARTMENT OF TRANSPORTATION	CROSS SECTIONS - MAIN PARK ROAD			F.A. RTE.	SECTION	COUNTY	TOTAL SHEETS	SHEET NO.		
PLOT SCALE = sSCALE\$	DRAWN - J.E.B.	REVISED -		SCALE:	SHEET	OF	SHEETS	STA. 1077+00.00	TO STA. 1078+50.00	ROCK CUT 2018	WINNEBAGO	406	321
PLOT DATE = sDATE\$	CHECKED - R.H.D.	REVISED -											
	DATE - 08/31/18	REVISED -											
										CONTRACT NO. 46903			
										ILLINOIS FED. AID PROJECT			

DATE	
BY	
FINAL SURVEY	SURVEYED
NOTE BOOK	PLOTTED
NO.	TEMPLATE
	AREAS
	CHECKED

DATE	
BY	
ORIGINAL SURVEY	SURVEYED
NOTE BOOK	PLOTTED
NO.	TEMPLATE
	AREAS
	CHECKED

MODEL: SPODELNAME\$
FILE NAME: SFILES



USER NAME	= susers
DESIGNED	- R.H.D.
DRAWN	- J.E.B.
PLotted SCALE	= sSCALE\$
PLotted DATE	= sDATE\$

REvised	-
REvised	-
REvised	-
REvised	-

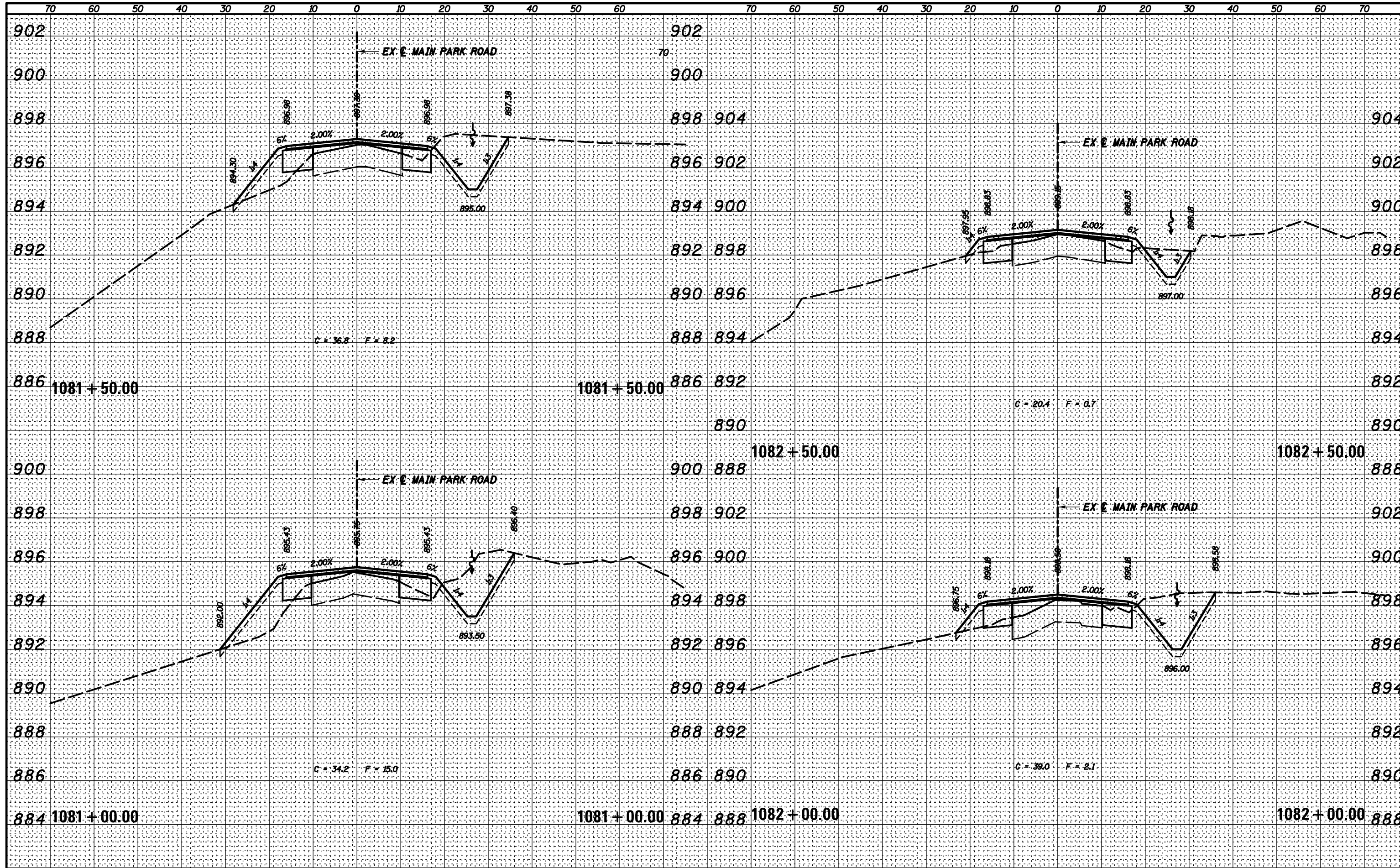
STATE OF ILLINOIS
DEPARTMENT OF TRANSPORTATION

CROSS SECTIONS - MAIN PARK ROAD
SCALE: SHEET OF SHEETS STA. 1079+00.00 TO STA. 1080+50.00

F.A. RTE.	SECTION	COUNTY	TOTAL SHEETS	SHEET NO.
	ROCK CUT 2018	WINNEBAGO	406	322
			CONTRACT NO. 46903	
		ILLINOIS	FED. AID PROJECT	

DATE	
BY	
FINAL SURVEY	SURVEYED
NOTE BOOK	PLOTTED
NO.	TEMPLATE
	AREAS CHECKED

DATE	
BY	
ORIGINAL SURVEY	SURVEYED
NOTE BOOK	PLOTTED
NO.	TEMPLATE
	AREAS CHECKED

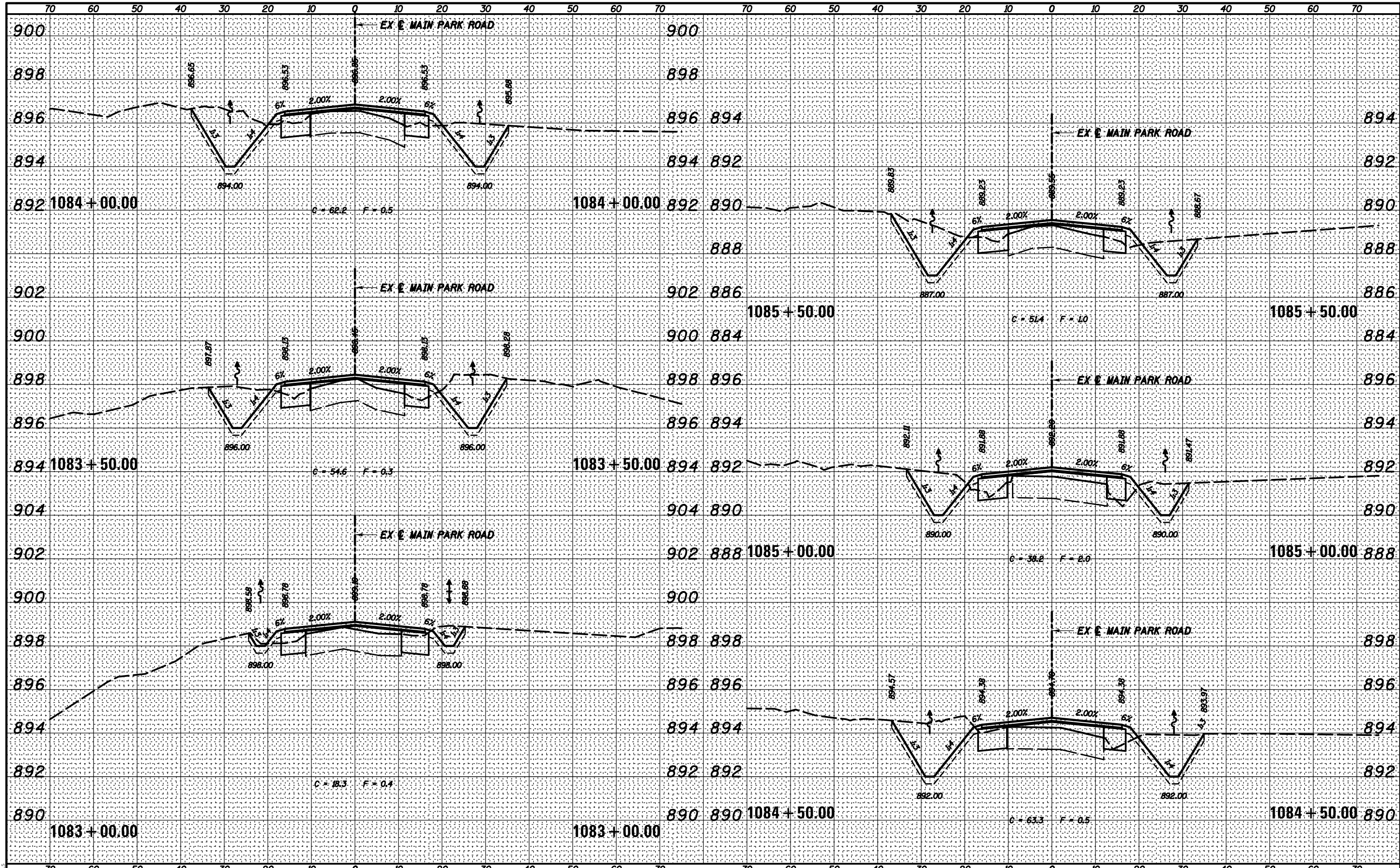


MODEL: SPODELINAMES
FILE NAME: SFILES

USER NAME = susers	DESIGNED - R.H.D.	REVISED -	STATE OF ILLINOIS DEPARTMENT OF TRANSPORTATION	CROSS SECTIONS - MAIN PARK ROAD				F.A. RTE.	SECTION	COUNTY	TOTAL SHEETS	SHEET NO.	
PLOT SCALE = 5:SCALE5	DRAWN - J.E.B.	REVISED -		SCALE:	SHEET	OF	SHEETS	STA. 1081+00.00	TO STA. 1082+50.00	ROCK CUT 2018	WINNEBAGO	406	323
PLOT DATE = \$DATES	CHECKED - R.H.D.	REVISED -											
	DATE - 08/31/18	REVISED -											
											CONTRACT NO. 46903		
											ILLINOIS	FED. AID PROJECT	

DATE	
BY	
FINAL SURVEY	SURVEYED
NOTE BOOK	PLOTTED
NO.	TEMPLATE
	AREAS CHECKED

DATE	
BY	
ORIGINAL SURVEY	SURVEYED
NOTE BOOK	PLOTTED
NO.	TEMPLATE
	AREAS CHECKED



MODEL: SPODELMAMES
FILE NAME: SPODES

USER NAME =	USERS
DESIGNED -	R.H.D.
DRAWN -	J.E.B.
CHECKED -	R.H.D.
DATE -	08/31/18

REVISD -	
REVISD -	
REVISD -	
REVISD -	

STATE OF ILLINOIS
DEPARTMENT OF TRANSPORTATION

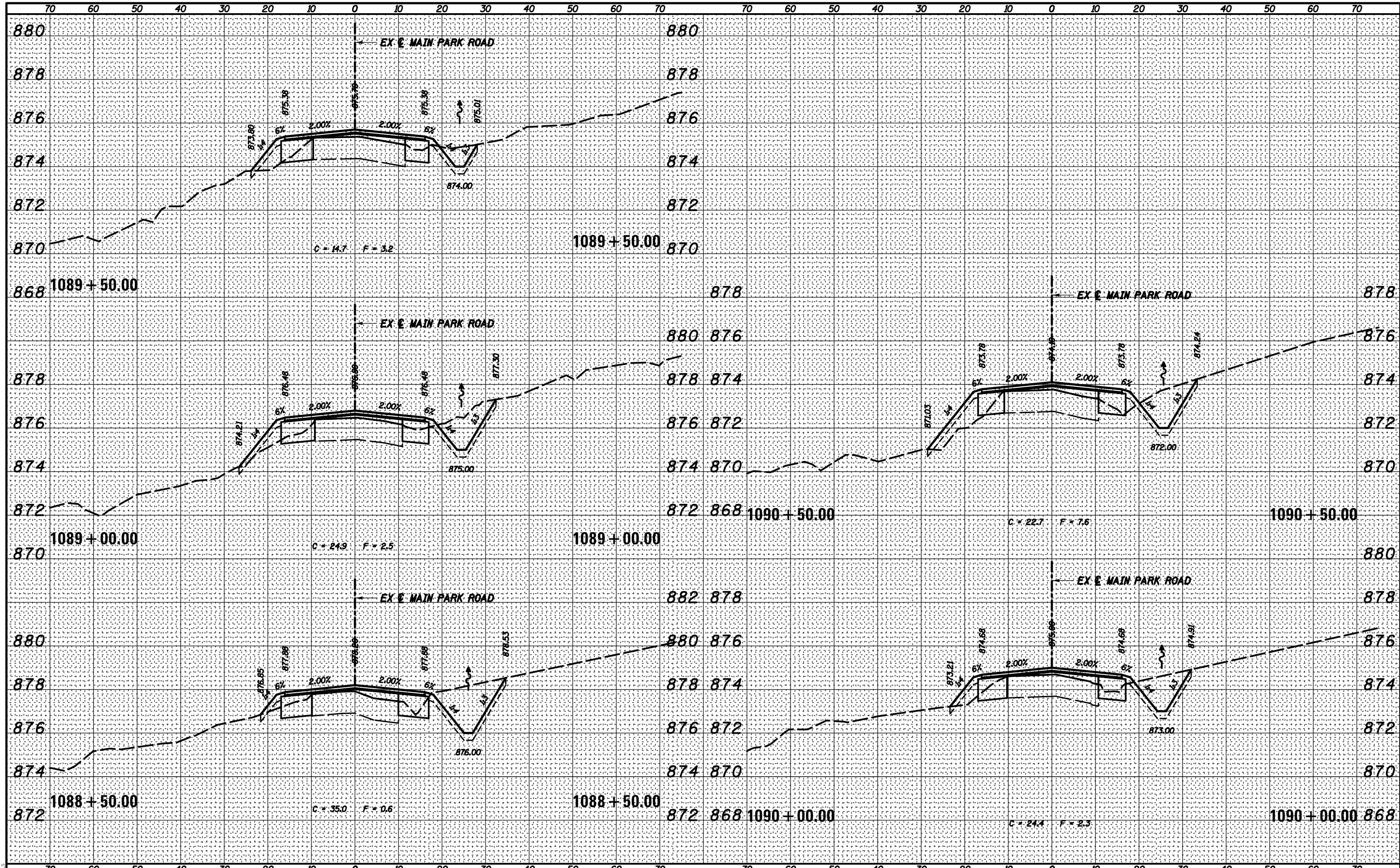
SCALE:			
SHEET	OF	SHEETS	STA. 1083+00.00 TO STA. 1085+50.00

CROSS SECTIONS - MAIN PARK ROAD

F.A. RTE.	SECTION	COUNTY	TOTAL SHEETS	SHEET NO.
	ROCK CUT 2018	WINNEBAGO	406	324
			CONTRACT NO. 46903	
ILLINOIS		FED. AID PROJECT		

DATE	
BY	
FINAL SURVEY	SURVEYED
NOTE BOOK	PLOTTED
NO.	TEMPLATE
	AREAS CHECKED
	AREAS CHECKED

DATE	
BY	
ORIGINAL SURVEY	SURVEYED
NOTE BOOK	PLOTTED
NO.	TEMPLATE
	AREAS CHECKED
	AREAS CHECKED

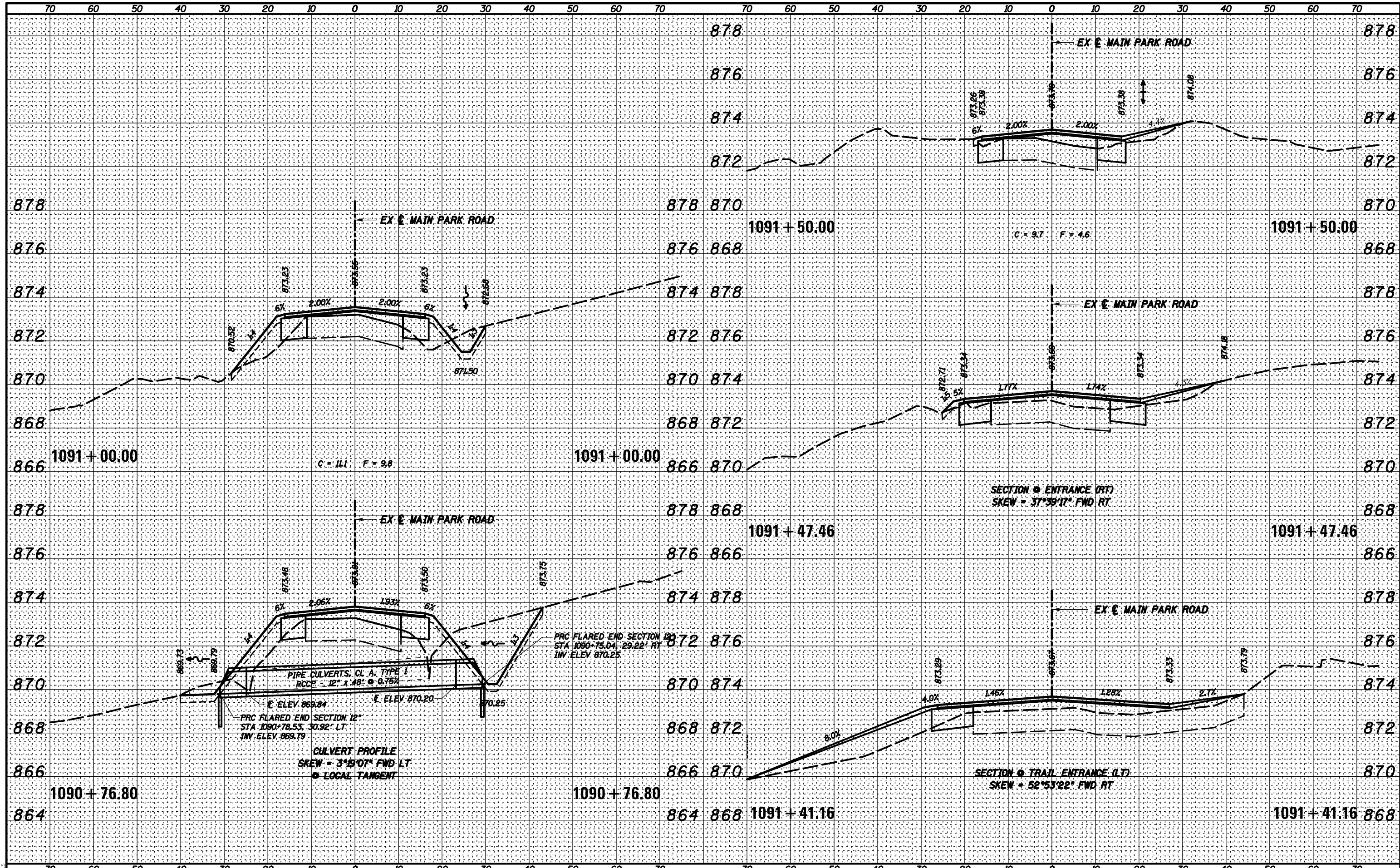


MODEL: SPODELINAMES
FILE NAME: SFILES

USER NAME = susers	DESIGNED - R.H.D.	REVISED -	STATE OF ILLINOIS DEPARTMENT OF TRANSPORTATION	CROSS SECTIONS - MAIN PARK ROAD				F.A. RTE.	SECTION	COUNTY	TOTAL SHEETS	SHEET NO.	
PLOT SCALE = SSCALE\$	DRAWN - J.E.B.	REVISED -		SCALE:	SHEET	OF	SHEETS	STA. 1088+50.00	TO STA. 1090+50.00	ROCK CUT 2018	WINNEBAGO	406	326
PLOT DATE = SDATE\$	CHECKED - R.H.D.	REVISED -											
	DATE - 08/31/18	REVISED -											
											CONTRACT NO. 46903		
											ILLINOIS FED. AID PROJECT		

DATE	
BY	
FINAL SURVEY	SURVEYED
NOTE BOOK	PLOTTED
NO.	TEMPLATE
	AREAS CHECKED

DATE	
BY	
ORIGINAL SURVEY	SURVEYED
NOTE BOOK	PLOTTED
NO.	TEMPLATE
	AREAS CHECKED

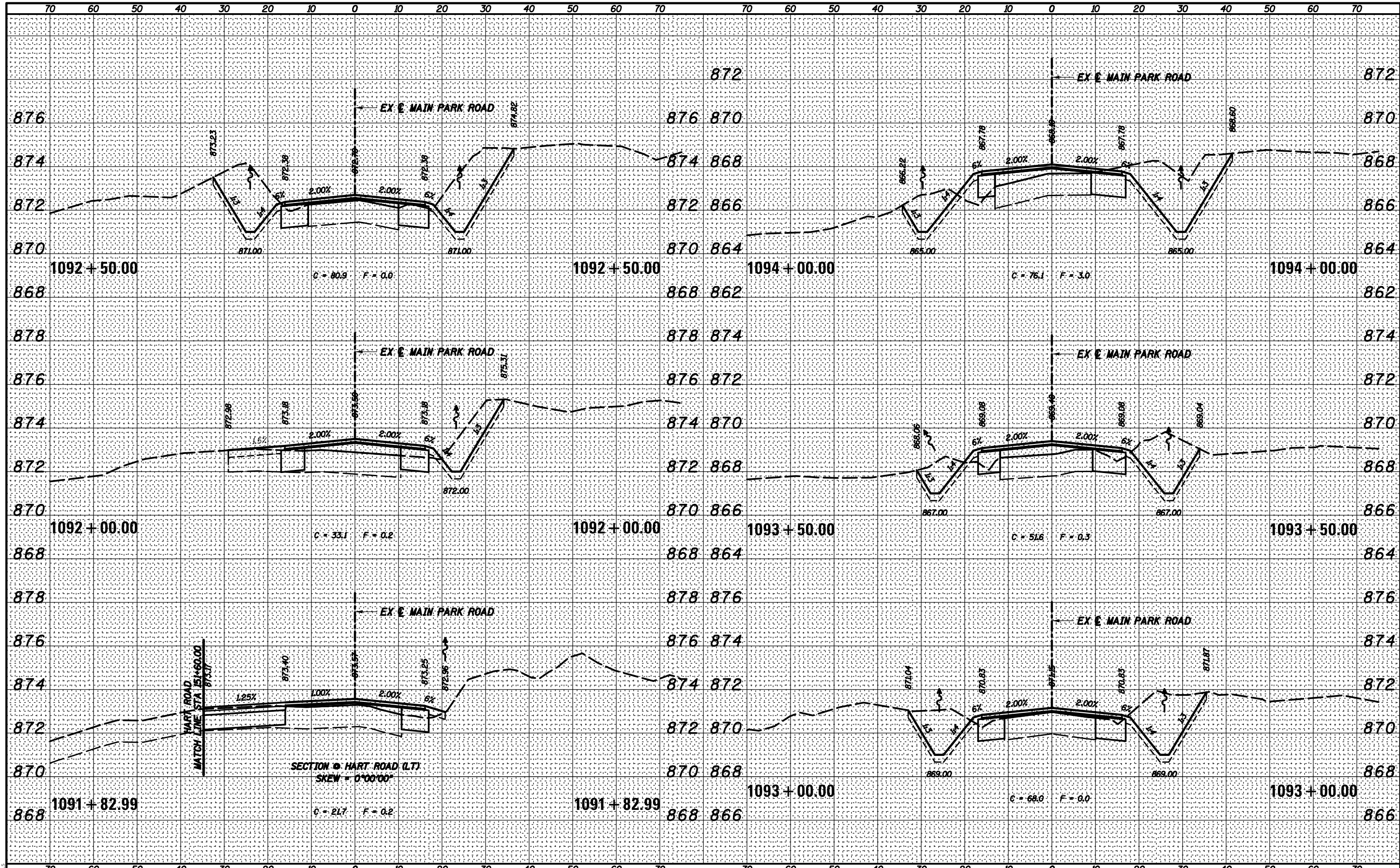


MODEL: SPODELNAMMS
FILE NAME: SPOLES

USER NAME = SUSERS	DESIGNED - R.H.D.	REVISED -	STATE OF ILLINOIS DEPARTMENT OF TRANSPORTATION	CROSS SECTIONS - MAIN PARK ROAD			F.A. RTE.	SECTION	COUNTY	TOTAL SHEETS	SHEET NO.			
PLOT SCALE = SSCALE5	DRAWN - J.E.B.	REVISED -		SCALE:	SHEET	OF	SHEETS	STA. 1090+76.80	TO STA. 1091+50.00	ROCK CUT 2018	WINNEBAGO	406	327	
PLOT DATE = SDATE5	CHECKED - R.H.D.	REVISED -									ILLINOIS	FED. AID PROJECT		
	DATE - 08/31/18	REVISED -										CONTRACT NO. 46903		

DATE	
BY	
FINAL SURVEY	SURVEYED
NOTE BOOK	PLOTTED
NO.	TEMPLATE
	AREAS CHECKED

DATE	
BY	
ORIGINAL SURVEY	SURVEYED
NOTE BOOK	PLOTTED
NO.	TEMPLATE
	AREAS CHECKED



MODEL: SPODELMAMES
FILE NAME: SPODES

USER NAME =	USERS
DESIGNED -	R.H.D.
DRAWN -	J.E.B.
CHECKED -	R.H.D.
DATE -	08/31/18

REVISD -	
REVISD -	
REVISD -	
REVISD -	

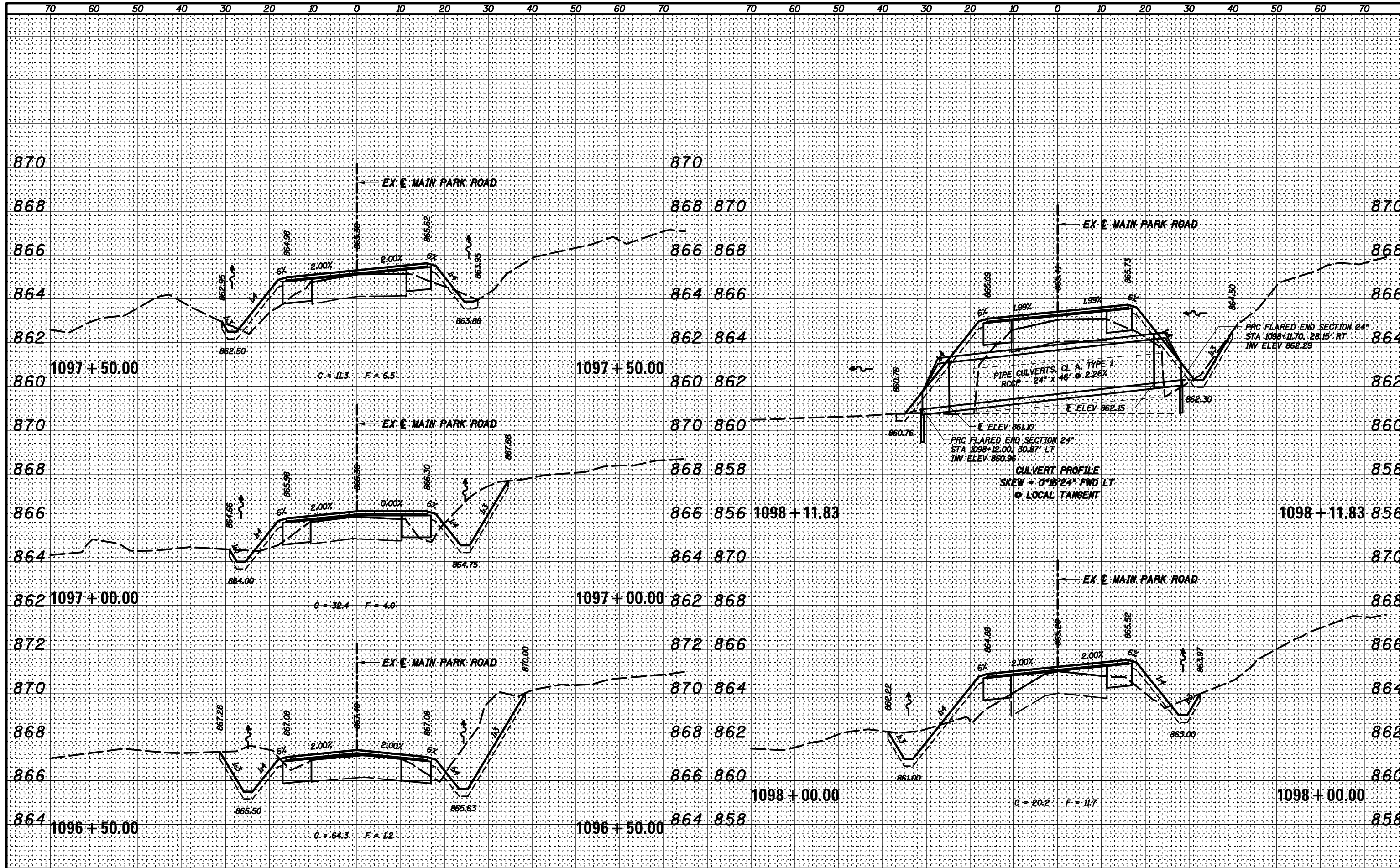
STATE OF ILLINOIS
DEPARTMENT OF TRANSPORTATION

CROSS SECTIONS - MAIN PARK ROAD			
SCALE:	SHEET	OF	SHEETS
STA. 1091+82.99		TO STA. 1094+00.00	

F.A. RTE.	SECTION	COUNTY	TOTAL SHEETS	SHEET NO.
	ROCK CUT 2018	WINNEBAGO	406	328
			CONTRACT NO. 46903	
ILLINOIS		FED. AID PROJECT		

DATE	
BY	
FINAL SURVEY	SURVEYED
NOTE BOOK	PLOTTED
NO.	TEMPLATE
	AREAS
	CHECKED

DATE	
BY	
ORIGINAL SURVEY	SURVEYED
NOTE BOOK	PLOTTED
NO.	TEMPLATE
	AREAS
	CHECKED

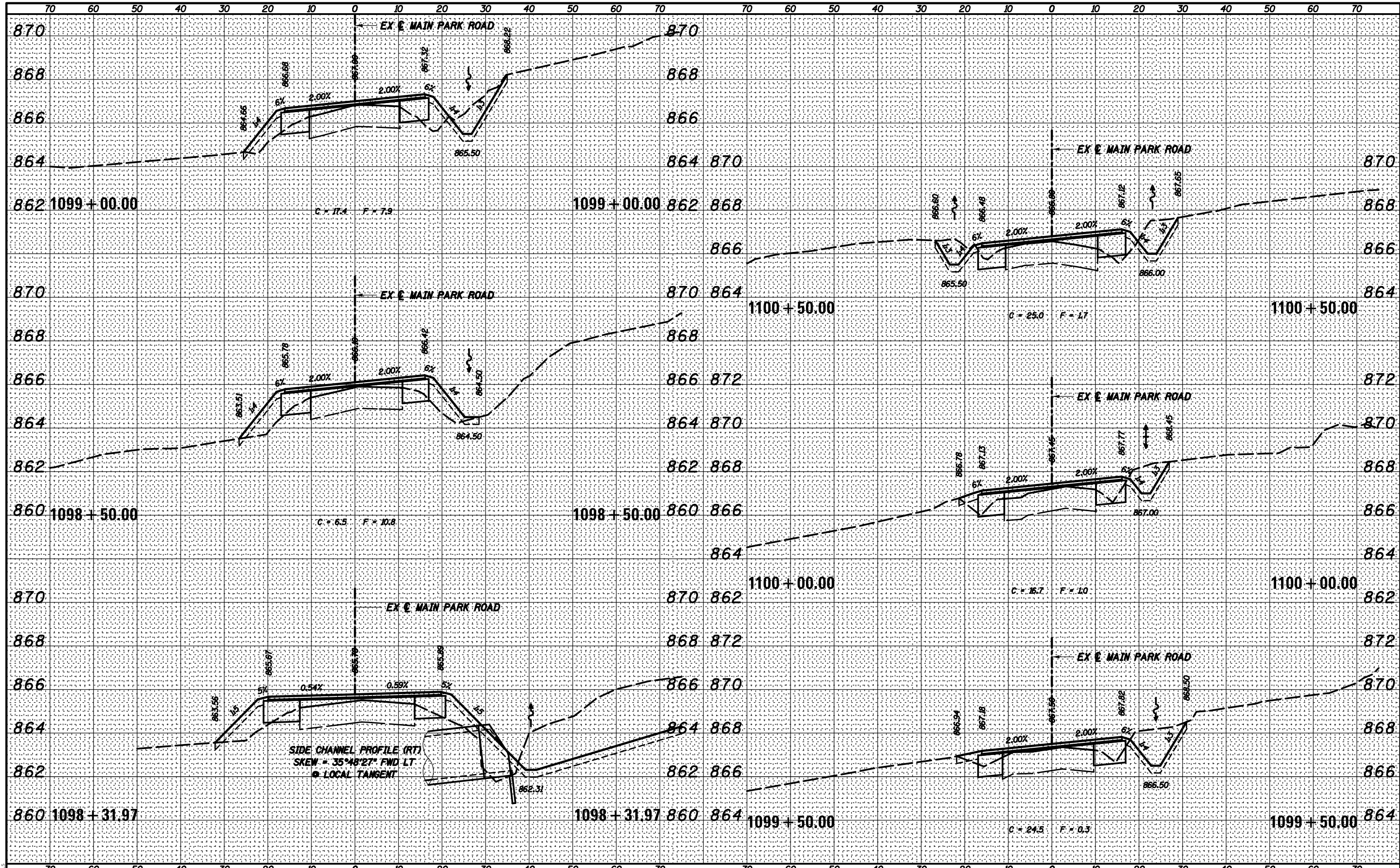


MODEL: SPODELINAMES
FILE NAME: SFILES

USER NAME = SUSERS	DESIGNED - R.H.D.	REVISED -	STATE OF ILLINOIS DEPARTMENT OF TRANSPORTATION	CROSS SECTIONS - MAIN PARK ROAD			F.A. RTE.	SECTION	COUNTY	TOTAL SHEETS	SHEET NO.
PLOT SCALE = S\$SCALE\$	DRAWN - J.E.B.	REVISED -					ROCK CUT 2018	WINNEBAGO	406	330	
PLOT DATE = S\$DATE\$	CHECKED - R.H.D.	REVISED -		SCALE:	SHEET	OF	SHEETS	STA. 1096+50.00	TO STA. 1098+11.83	CONTRACT NO. 46903	
	DATE - 08/31/18	REVISED -								ILLINOIS	FED. AID PROJECT

DATE	
BY	
FINAL SURVEY	SURVEYED
NOTE BOOK	PLOTTED
NO.	TEMPLATE
	AREAS CHECKED

DATE	
BY	
ORIGINAL SURVEY	SURVEYED
NOTE BOOK	PLOTTED
NO.	TEMPLATE
	AREAS CHECKED



MODEL: SPODELMAMES
FILE NAME: SPODES

USER NAME = susers	DESIGNED - R.H.D.	REVISED -
	DRAWN - J.E.B.	REVISED -
PLOT SCALE = SSCALE\$	CHECKED - R.H.D.	REVISED -
PLOT DATE = SDATE\$	DATE - 08/31/18	REVISED -

STATE OF ILLINOIS
DEPARTMENT OF TRANSPORTATION

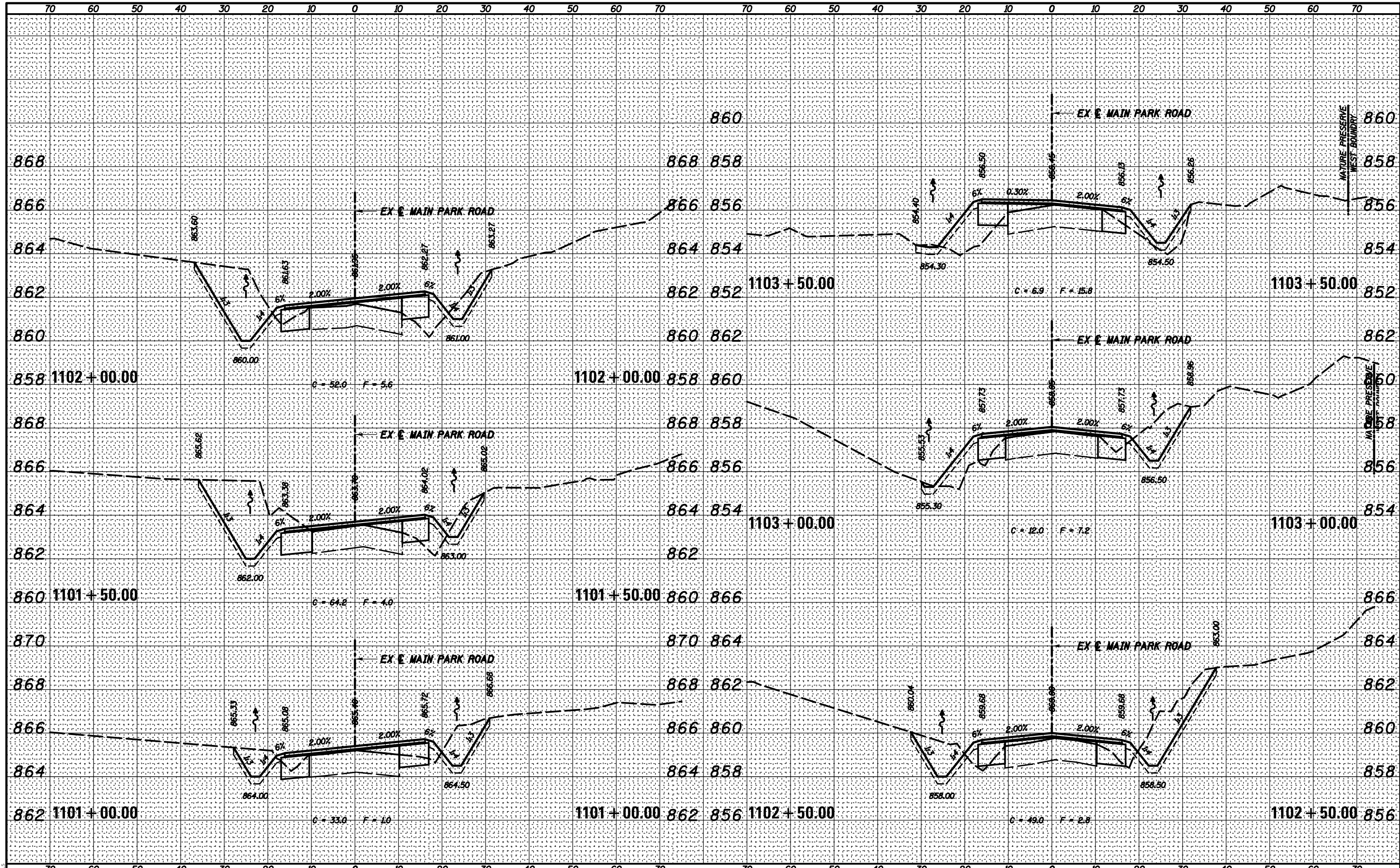
CROSS SECTIONS - MAIN PARK ROAD

SCALE: SHEET OF SHEETS STA. 1098+31.97 TO STA. 1100+50.00

F.A. RTE.	SECTION	COUNTY	TOTAL SHEETS	SHEET NO.
	ROCK CUT 2018	WINNEBAGO	406	331
			CONTRACT NO. 46903	
		ILLINOIS	FED. AID PROJECT	

DATE	
BY	
FINAL SURVEY	SURVEYED
NOTE BOOK	PLOTTED
NO.	TEMPLATE
	AREAS
	CHECKED

DATE	
BY	
ORIGINAL SURVEY	SURVEYED
NOTE BOOK	PLOTTED
NO.	TEMPLATE
	AREAS
	CHECKED



MODEL: SPODELMAIN
FILE NAME: SPODEL

USER NAME =	USERS	DESIGNED -	R.H.D.	REVISED -	
		DRAWN -	J.E.B.	REVISED -	
PLOT SCALE =	SSCALE\$	CHECKED -	R.H.D.	REVISED -	
PLOT DATE =	\$DATE\$	DATE -	08/31/18	REVISED -	

STATE OF ILLINOIS
DEPARTMENT OF TRANSPORTATION

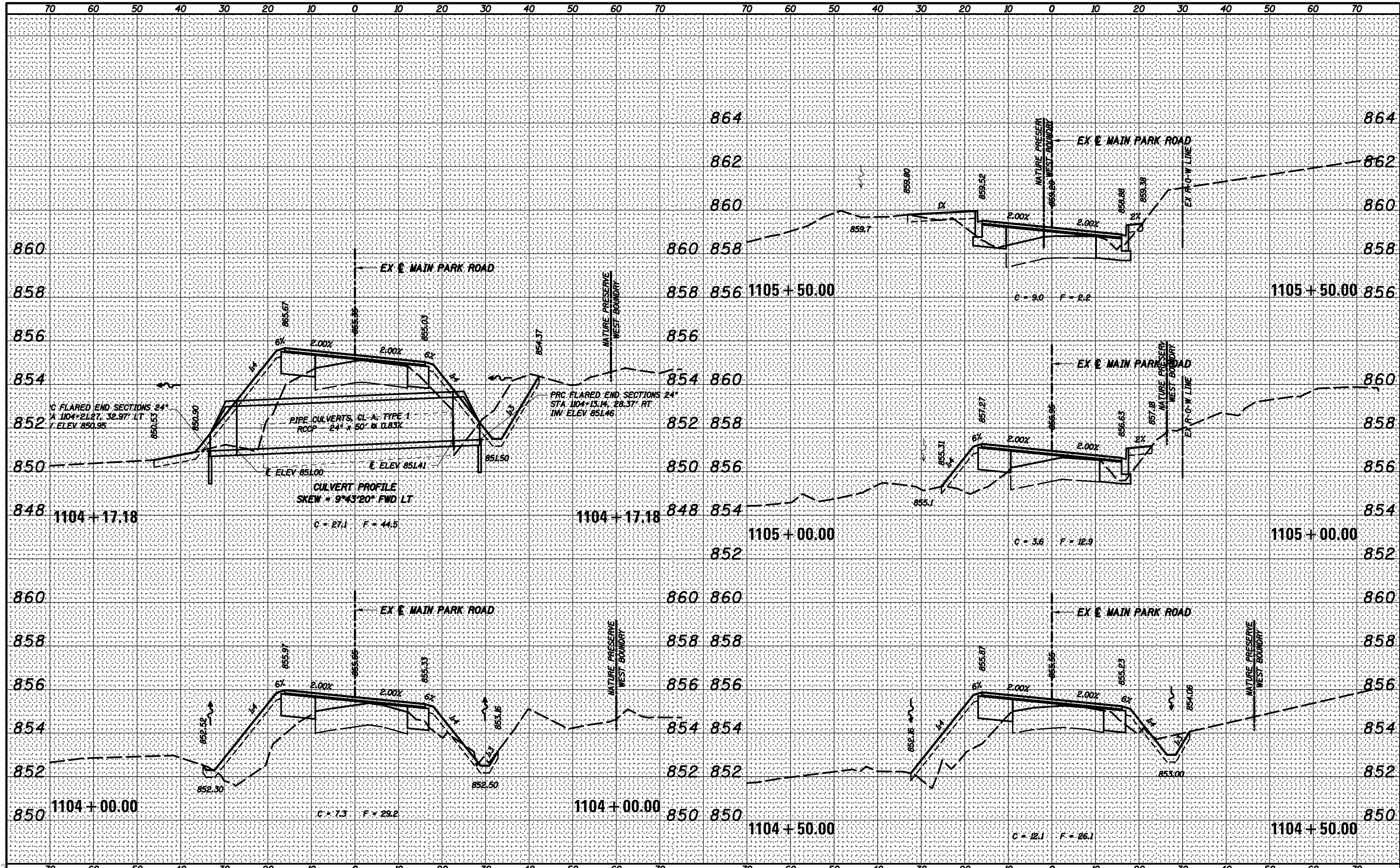
CROSS SECTIONS - MAIN PARK ROAD

SCALE: SHEET OF SHEETS STA. 1101+00.00 TO STA. 1103+50.00

F.A. RTE.	SECTION	COUNTY	TOTAL SHEETS	SHEET NO.
	ROCK CUT 2018	WINNEBAGO	406	332
			CONTRACT NO. 46903	
			ILLINOIS	FED. AID PROJECT

DATE	
BY	
FINAL SURVEY	SURVEYED
NOTE BOOK	PLOTTED
NO.	TEMPLATE
	AREAS
	CHECKED

DATE	
BY	
ORIGINAL SURVEY	SURVEYED
NOTE BOOK	PLOTTED
NO.	TEMPLATE
	AREAS
	CHECKED



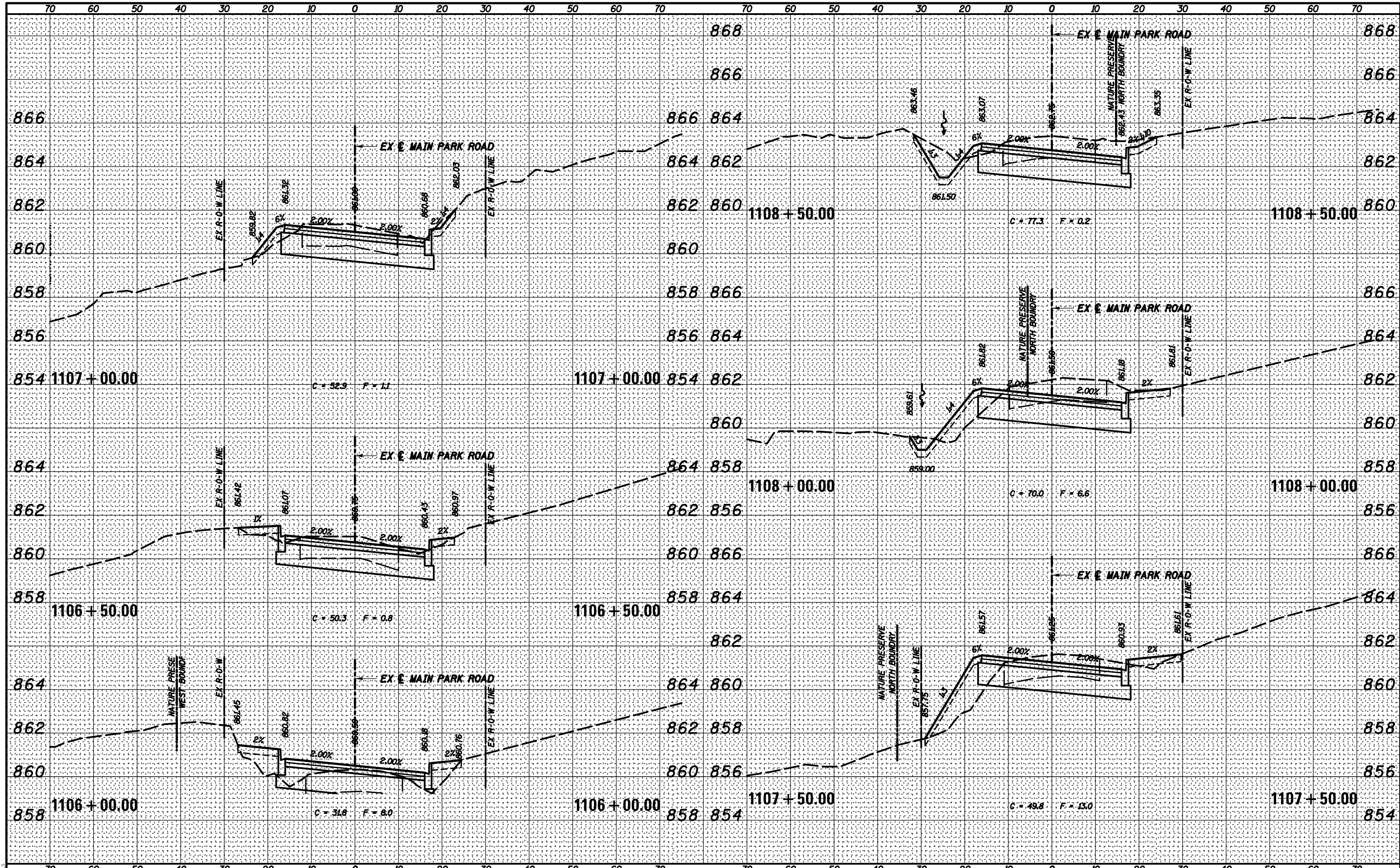
MODEL: \$MODELNAME\$
FILE NAME: \$FILE\$

USER NAME = \$USERS	DESIGNED - R.H.D.	REVISED -	STATE OF ILLINOIS DEPARTMENT OF TRANSPORTATION	CROSS SECTIONS - MAIN PARK ROAD			F.A. RTE.	SECTION	COUNTY	TOTAL SHEETS	SHEET NO.		
PLOT SCALE = \$SCALE\$	DRAWN - J.E.B.	REVISED -		SCALE:	SHEET	OF	SHEETS	STA. 1104+00.00	TO STA. 1105+50.00	ROCK CUT 2018	WINNEBAGO	406	333
PLOT DATE = \$DATE\$	CHECKED - R.H.D.	REVISED -		DATE	08/31/18	REVISED -				CONTRACT NO.	46903		
	DATE - 08/31/18	REVISED -						ILLINOIS	FED. AID PROJECT				

DATE	
BY	
FINAL SURVEY	SURVEYED
NOTE BOOK	PLOTTED
NO.	TEMPLATE
	AREAS CHECKED

DATE	
BY	
ORIGINAL SURVEY	SURVEYED
NOTE BOOK	PLOTTED
NO.	TEMPLATE
	AREAS CHECKED

MODEL: SPODELNAME1
FILE NAME: SFILES



USER NAME =	ususers
DESIGNED -	R.H.D.
DRAWN -	J.E.B.
CHECKED -	R.H.D.
DATE -	08/31/18
REVISIONS	
REVISED -	
REVISED -	
REVISED -	

STATE OF ILLINOIS
DEPARTMENT OF TRANSPORTATION

CROSS SECTIONS - MAIN PARK ROAD

SCALE: SHEET OF SHEETS STA. 1106+00.00 TO STA. 1108+50.00

F.A. RTE.	SECTION	COUNTY	TOTAL SHEETS	SHEET NO.
	ROCK CUT 2018	WINNEBAGO	406	334
			CONTRACT NO. 46903	
		ILLINOIS	FED. AID PROJECT	

DATE	
BY	
FINAL SURVEY	SURVEYED
NOTE BOOK	PLOTTED
NO.	TEMPLATE
	AREAS CHECKED

DATE	
BY	
ORIGINAL SURVEY	SURVEYED
NOTE BOOK	PLOTTED
NO.	TEMPLATE
	AREAS CHECKED



MODEL: \$MODELNAME\$
FILE NAME: \$FILES\$

USER NAME = \$USERS\$	DESIGNED - R.H.D.	REVISED -
	DRAWN - J.E.B.	REVISED -
PLOT SCALE = \$SCALE\$	CHECKED - R.H.D.	REVISED -
PLOT DATE = \$DATE\$	DATE - 08/31/18	REVISED -

STATE OF ILLINOIS
DEPARTMENT OF TRANSPORTATION

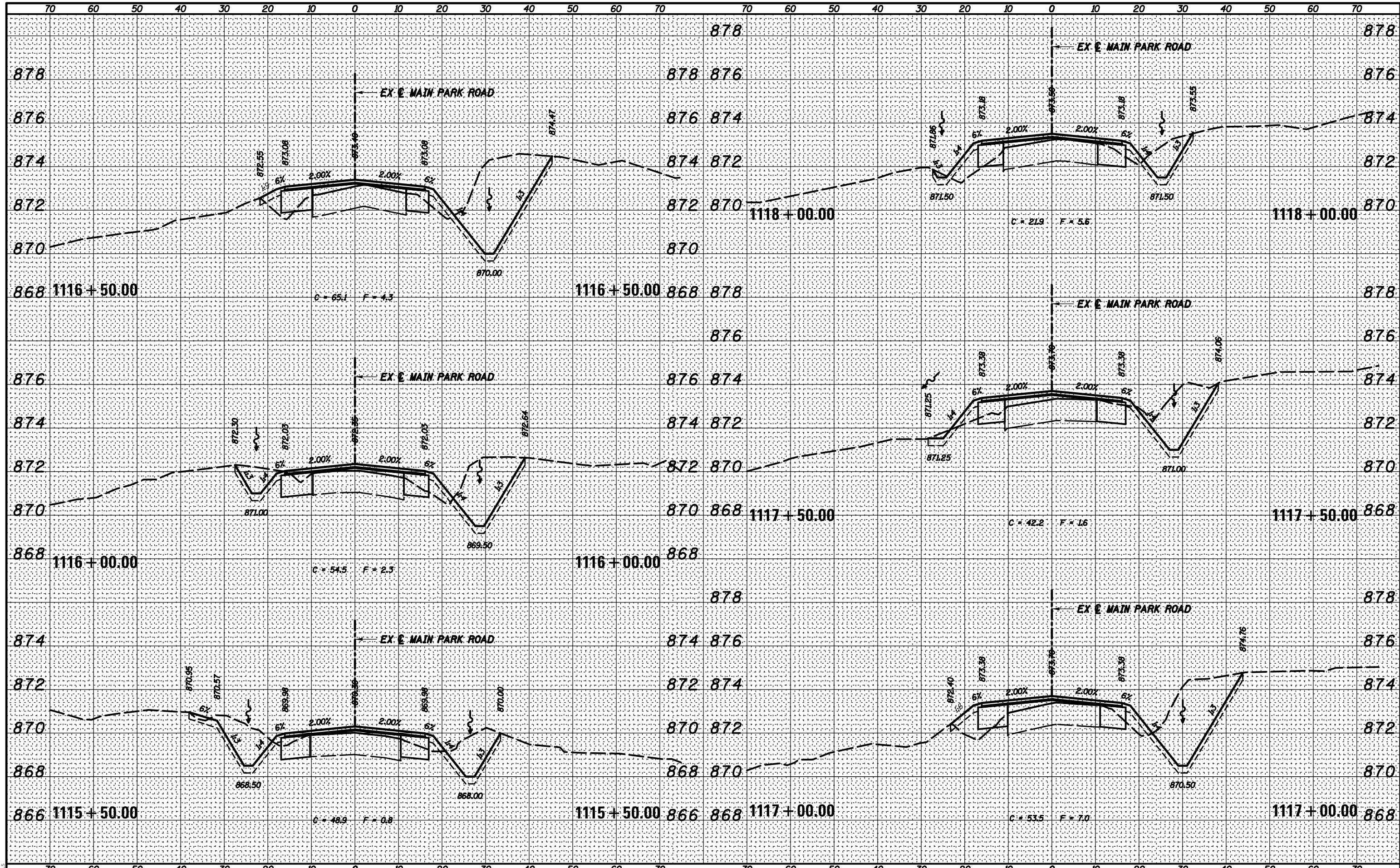
CROSS SECTIONS - MAIN PARK ROAD

SCALE: SHEET OF SHEETS STA. 1109+00.00 TO STA. 1110+50.00

F.A. RTE.	SECTION	COUNTY	TOTAL SHEETS	SHEET NO.
	ROCK CUT 2018	WINNEBAGO	406	335
			CONTRACT NO. 46903	
ILLINOIS FED. AID PROJECT				

DATE	
BY	
FINAL SURVEY	SURVEYED
NOTE BOOK	PLOTTED
NO.	TEMPLATE
	AREAS CHECKED

DATE	
BY	
ORIGINAL SURVEY	SURVEYED
NOTE BOOK	PLOTTED
NO.	TEMPLATE
	AREAS CHECKED



MODEL: \$MODELNAME\$
FILE NAME: \$FILES\$

USER NAME = \$USERS\$	DESIGNED - R.H.D.	REVISED -
	DRAWN - J.E.B.	REVISED -
PLOT SCALE = \$SCALE\$	CHECKED - R.H.D.	REVISED -
PLOT DATE = \$DATE\$	DATE - 08/31/18	REVISED -

STATE OF ILLINOIS
DEPARTMENT OF TRANSPORTATION

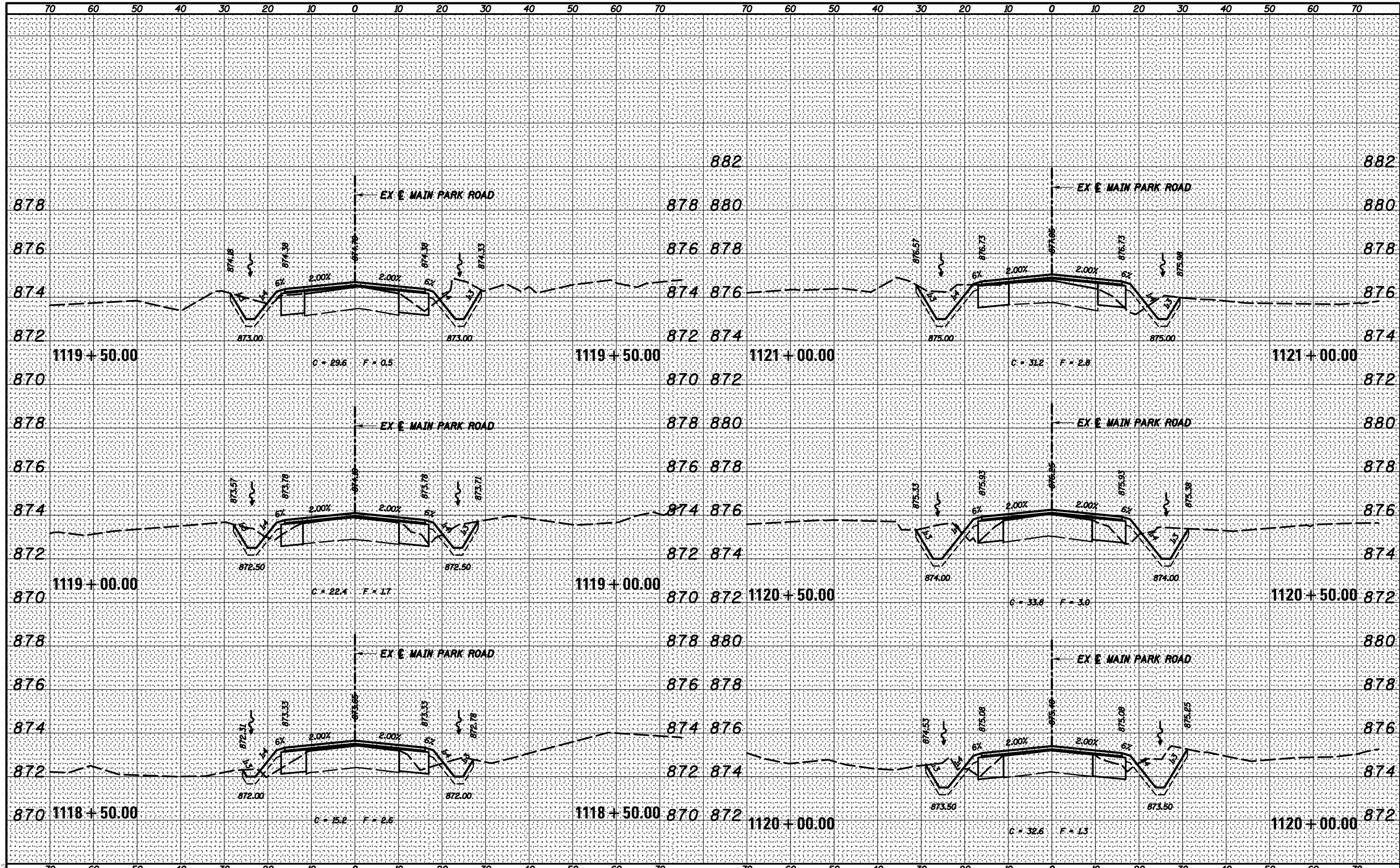
CROSS SECTIONS - MAIN PARK ROAD

SCALE: SHEET OF SHEETS STA. 1115+50.00 TO STA. 1118+00.00

F.A. RTE.	SECTION	COUNTY	TOTAL SHEETS	SHEET NO.
	ROCK CUT 2018	WINNEBAGO	406	338
			CONTRACT NO.	46903
		ILLINOIS	FED. AID PROJECT	

DATE	
BY	
FINAL SURVEY	SURVEYED
NOTE BOOK	PLOTTED
NO.	TEMPLATE
	AREAS CHECKED

DATE	
BY	
ORIGINAL SURVEY	SURVEYED
NOTE BOOK	PLOTTED
NO.	TEMPLATE
	AREAS CHECKED

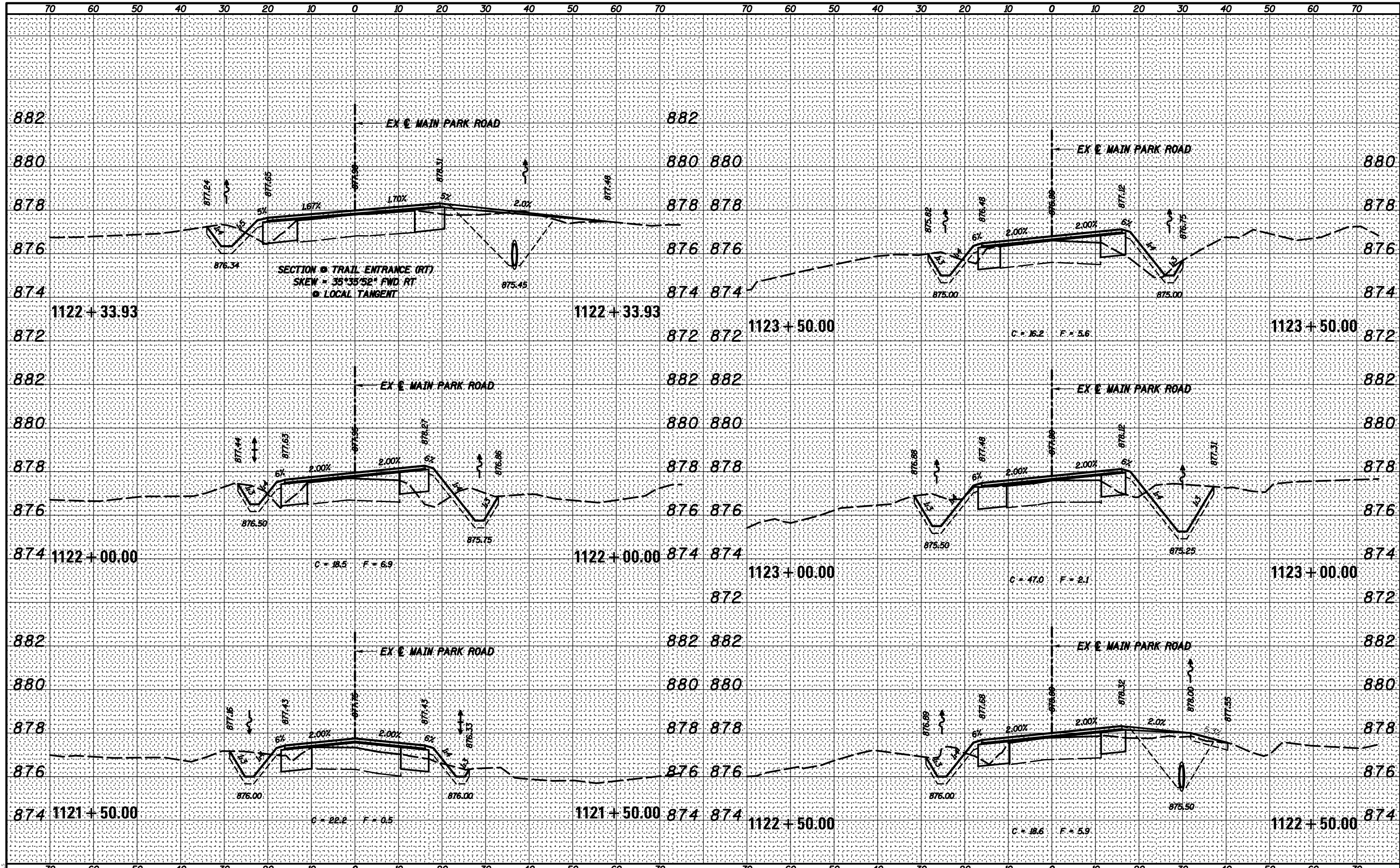


MODEL: SPODELMAMES
FILE NAME: SPODES

USER NAME = susers	DESIGNED - R.H.D.	REVISED -	STATE OF ILLINOIS DEPARTMENT OF TRANSPORTATION	CROSS SECTIONS - MAIN PARK ROAD			F.A. RTE.	SECTION	COUNTY	TOTAL SHEETS	SHEET NO.	
PLOT SCALE = sSCALE\$	DRAWN - J.E.B.	REVISED -		SCALE:	SHEET	OF	SHEETS	STA. 1118+50.00	TO STA. 1121+00.00	WINNEBAGO	406	339
PLOT DATE = sDATE\$	CHECKED - R.H.D.	REVISED -								CONTRACT NO.	46903	
	DATE - 08/31/18	REVISED -						ILLINOIS	FED. AID PROJECT			

DATE	
BY	
FINAL SURVEY	SURVEYED
NOTE BOOK	PLOTTED
NO.	TEMPLATE
	AREAS CHECKED

DATE	
BY	
ORIGINAL SURVEY	SURVEYED
NOTE BOOK	PLOTTED
NO.	TEMPLATE
	AREAS CHECKED



MODEL: SPODELINAMES
FILE NAME: SFILES

USER NAME =	susers
DESIGNED -	R.H.D.
DRAWN -	J.E.B.
CHECKED -	R.H.D.
DATE -	08/31/18
REVISIONS	
REVISED -	
REVISED -	
REVISED -	

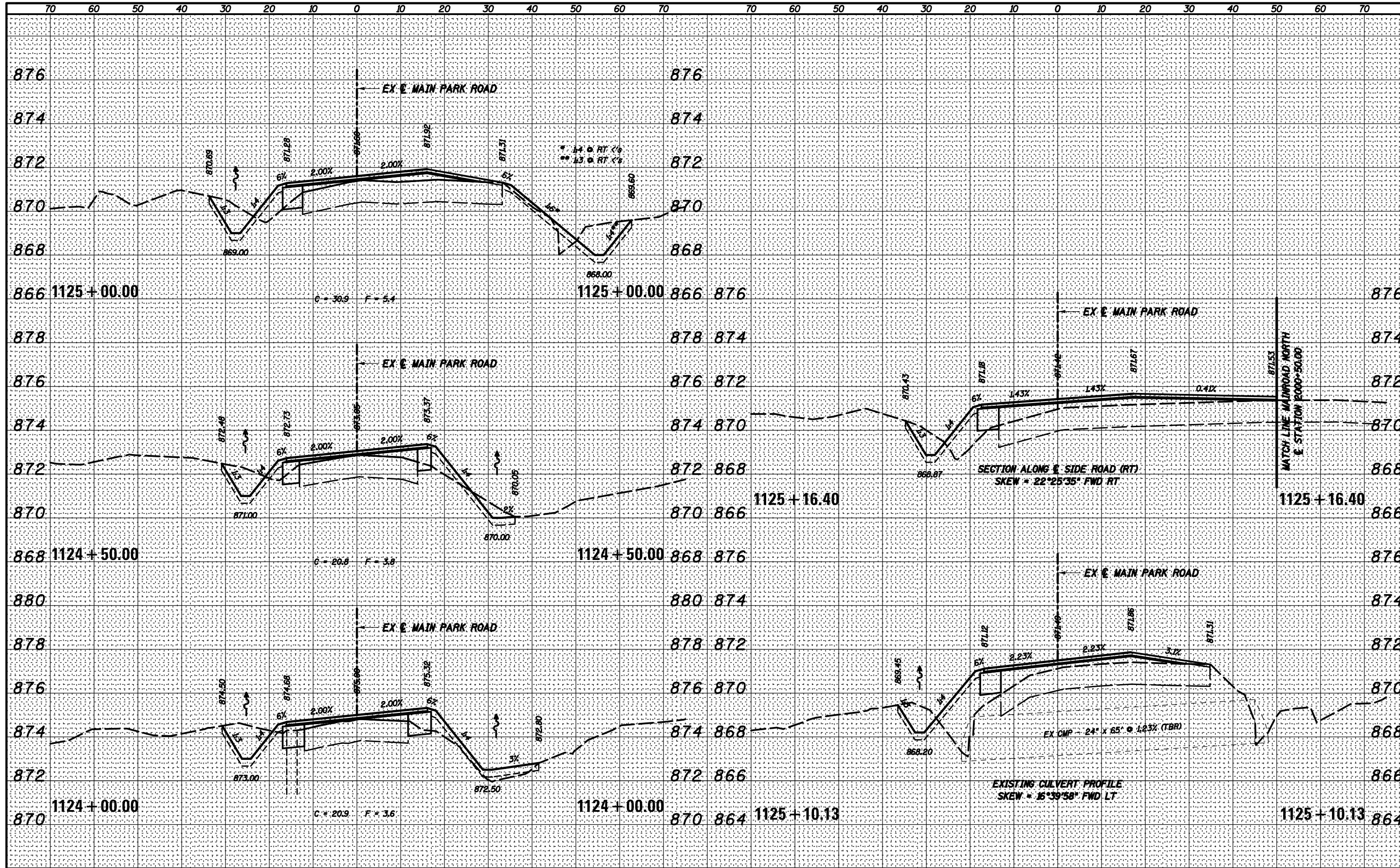
STATE OF ILLINOIS
DEPARTMENT OF TRANSPORTATION

CROSS SECTIONS - MAIN PARK ROAD			
SCALE:	SHEET	OF	SHEETS
			STA. 1121+50.00 TO STA. 1123+50.00

F.A. RTE.	SECTION	COUNTY	TOTAL SHEETS	SHEET NO.
	ROCK CUT 2018	WINNEBAGO	406	340
			CONTRACT NO. 46903	
ILLINOIS		FED. AID PROJECT		

DATE	
BY	
FINAL SURVEY	SURVEYED
NOTE BOOK	PLOTTED
NO.	TEMPLATE
	AREAS CHECKED

DATE	
BY	
ORIGINAL SURVEY	SURVEYED
NOTE BOOK	PLOTTED
NO.	TEMPLATE
	AREAS CHECKED



MODEL: SPODELNAME
FILE NAME: SFILES

USER NAME =	susers	DESIGNED -	R.H.D.	REVISED -	
		DRAWN -	J.E.B.	REVISED -	
PLOT SCALE =	SSCALE\$	CHECKED -	R.H.D.	REVISED -	
PLOT DATE =	\$DATE\$	DATE -	08/31/18	REVISED -	

STATE OF ILLINOIS
DEPARTMENT OF TRANSPORTATION

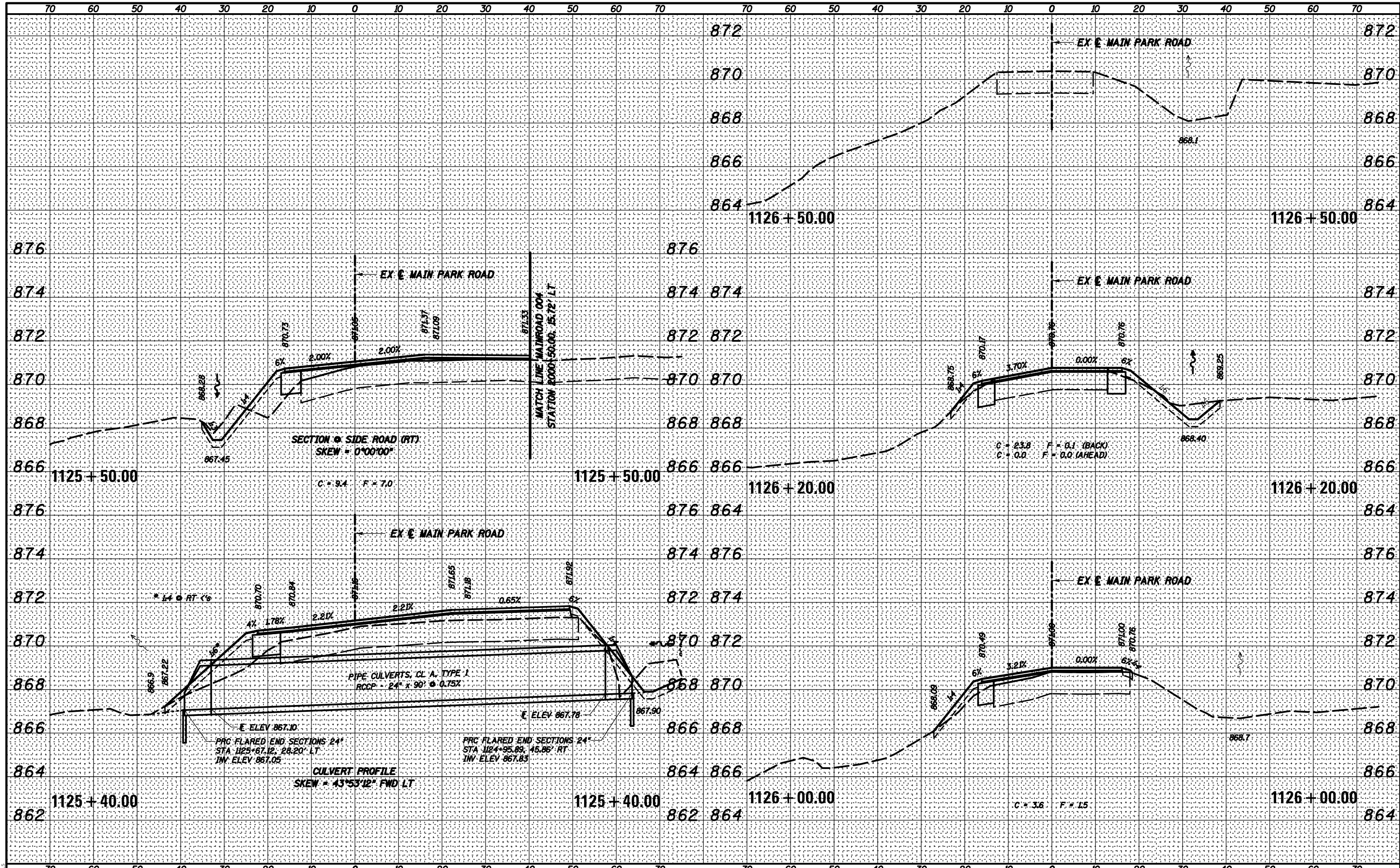
CROSS SECTIONS - MAIN PARK ROAD

SCALE: SHEET OF SHEETS STA. 1124+00.00 TO STA. 1125+16.40

F.A. RTE.	SECTION	COUNTY	TOTAL SHEETS	SHEET NO.
	ROCK CUT 2018	WINNEBAGO	406	341
			CONTRACT NO. 46903	
ILLINOIS FED. AID PROJECT				

DATE	
BY	
FINAL SURVEY	SURVEYED
NOTE BOOK	PLOTTED
NO.	TEMPLATE
	AREAS
	CHECKED

DATE	
BY	
ORIGINAL SURVEY	SURVEYED
NOTE BOOK	PLOTTED
NO.	TEMPLATE
	AREAS
	CHECKED



USER NAME =	USERS	DESIGNED -	R.H.D.	REVISED -	
		DRAWN -	J.E.B.	REVISED -	
PLOT SCALE =	SSCALE5	CHECKED -	R.H.D.	REVISED -	
PLOT DATE =	SDATES	DATE -	08/31/18	REVISED -	

STATE OF ILLINOIS
DEPARTMENT OF TRANSPORTATION

CROSS SECTIONS - MAIN PARK ROAD

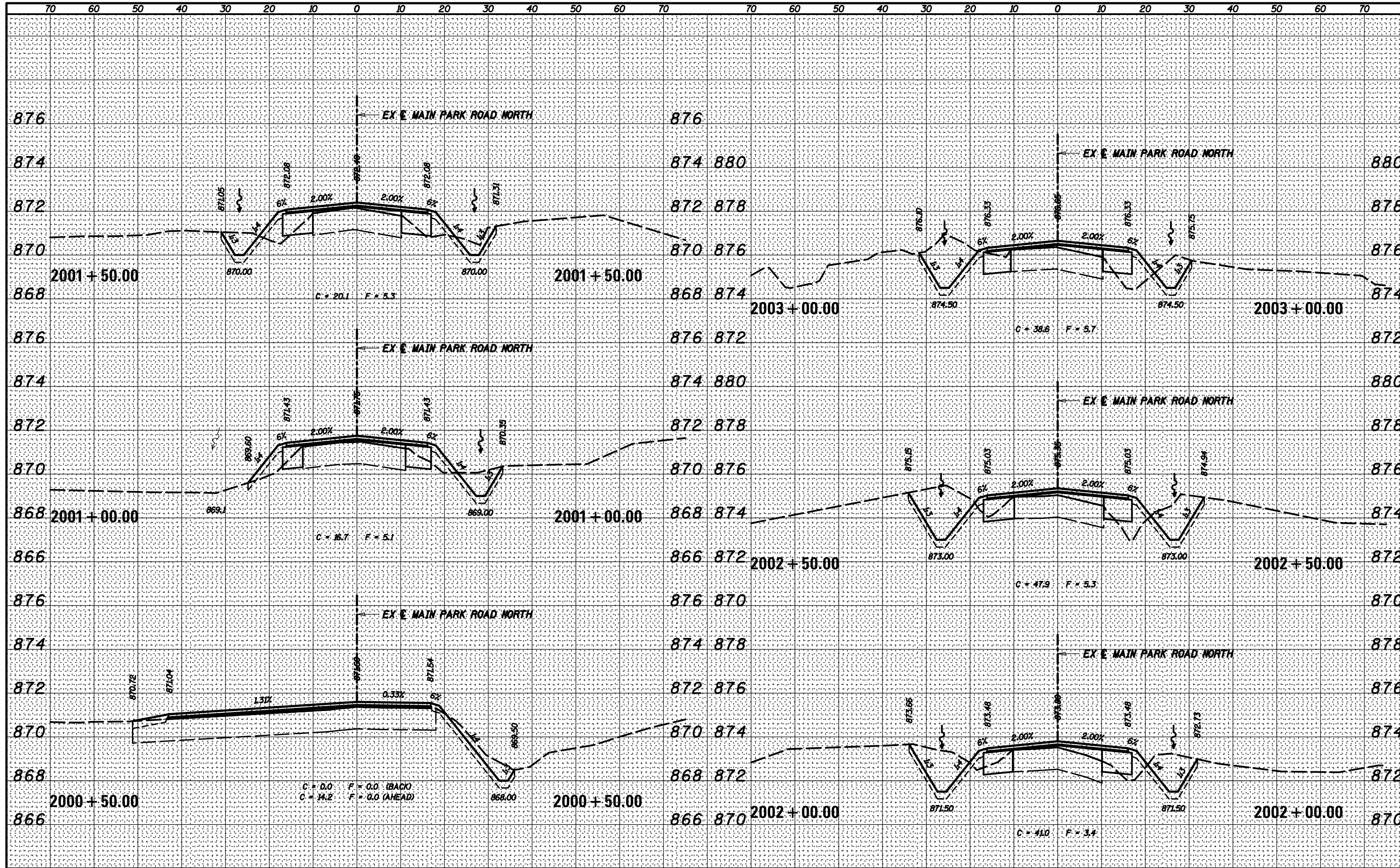
SCALE: SHEET OF SHEETS STA. 1125+40.00 TO STA. 1126+50.00

F.A. RTE.	SECTION	COUNTY	TOTAL SHEETS	SHEET NO.
	ROCK CUT 2018	WINNEBAGO	406	342
				CONTRACT NO. 46903

MODEL: SPODELINAMES
FILE NAME: SFILES

DATE	
BY	
FINAL SURVEY	SURVEYED
NOTE BOOK	PLOTTED
NO.	TEMPLATE
	AREAS CHECKED
	AREAS CHECKED

DATE	
BY	
ORIGINAL SURVEY	SURVEYED
NOTE BOOK	PLOTTED
NO.	TEMPLATE
	AREAS CHECKED
	AREAS CHECKED

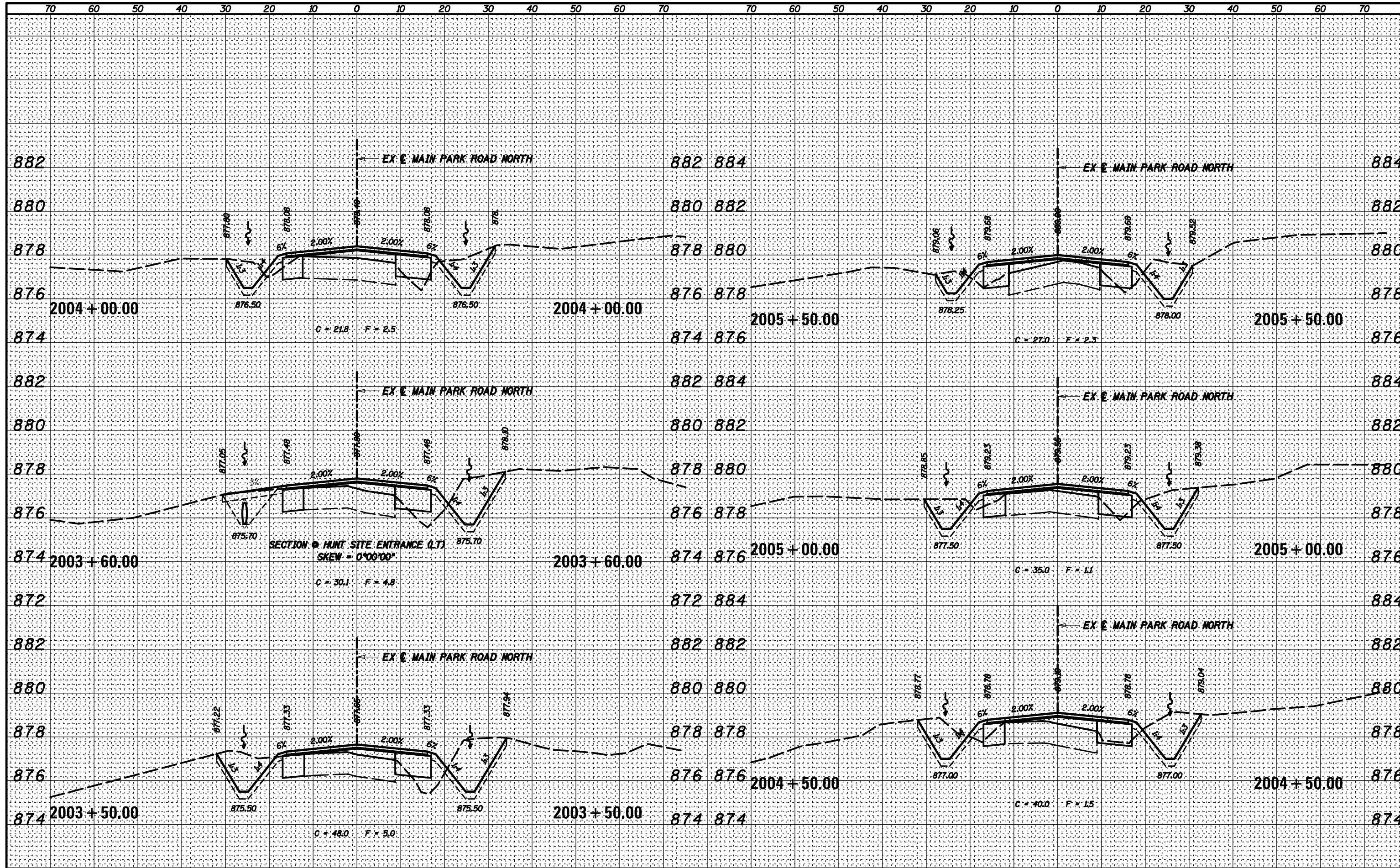


MODEL: SPODELNAME\$
FILE NAME: SFILES

USER NAME = susers	DESIGNED - R.H.D.	REVISED -	STATE OF ILLINOIS DEPARTMENT OF TRANSPORTATION	CROSS SECTIONS - MAIN PARK ROAD (EAST)				F.A. RTE.	SECTION	COUNTY	TOTAL SHEETS	SHEET NO.	
PLOT SCALE = \$SCALE\$	DRAWN - J.E.B.	REVISED -		SCALE:	SHEET	OF	SHEETS	STA. 2000+50.00	TO STA. 2003+00.00	ROCK CUT 2018	WINNEBAGO	406	343
PLOT DATE = \$DATE\$	CHECKED - R.H.D.	REVISED -											
	DATE - 08/31/18	REVISED -											
											CONTRACT NO. 46903		
											ILLINOIS FED. AID PROJECT		

DATE	
BY	
SURVEYED	
PLOTTED	
TEMPLATE	
NOTE BOOK	
AREAS CHECKED	
NO.	

DATE	
BY	
SURVEYED	
PLOTTED	
TEMPLATE	
NOTE BOOK	
AREAS CHECKED	
NO.	

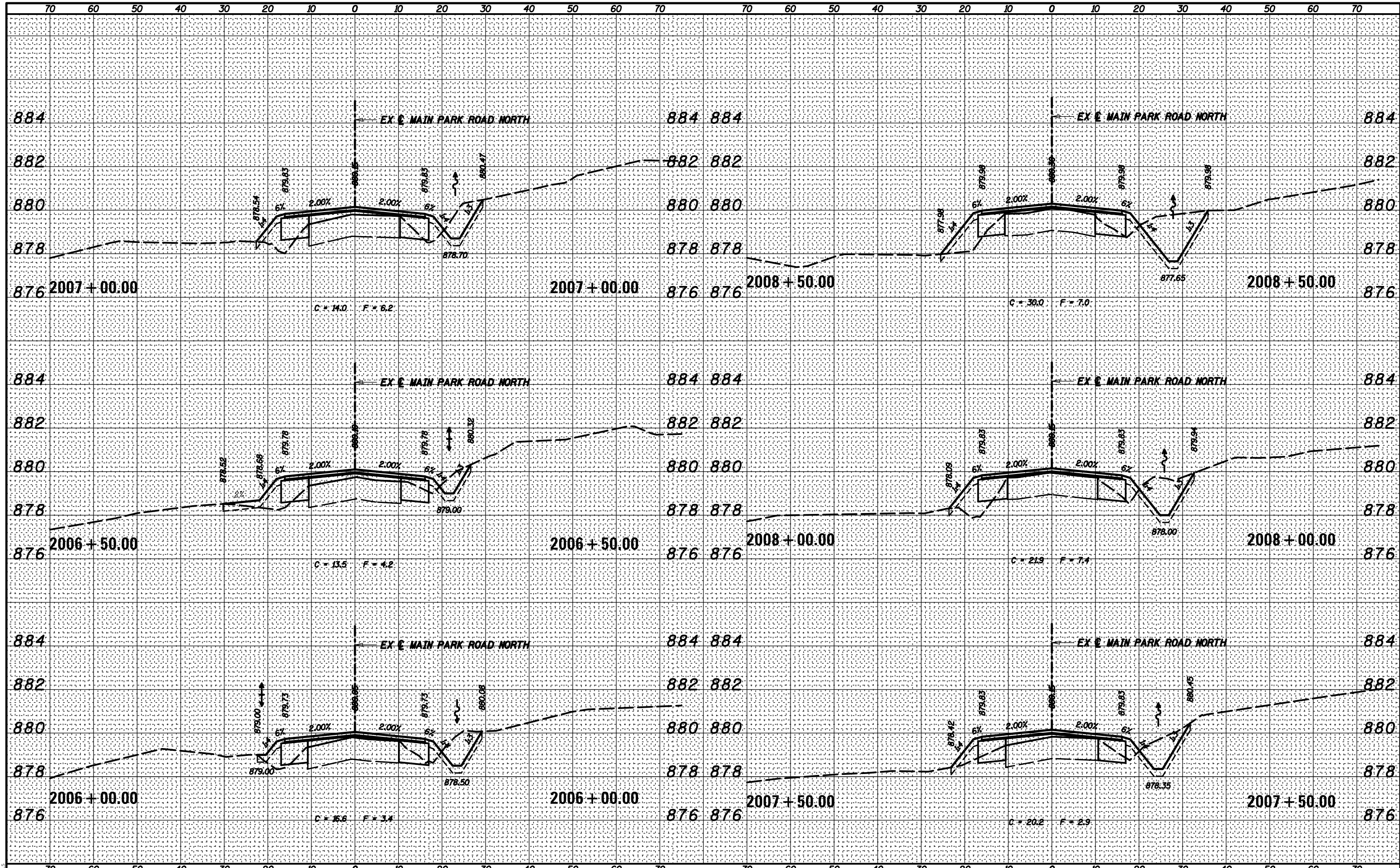


MODEL: SPODELINAMES
FILE NAME: SFILES

USER NAME = susers	DESIGNED - R.H.D.	REVISED -	STATE OF ILLINOIS DEPARTMENT OF TRANSPORTATION	CROSS SECTIONS - MAIN PARK ROAD (EAST)		F.A. RTE.	SECTION	COUNTY	TOTAL SHEETS	SHEET NO.
PLOT SCALE = \$SCALE\$	DRAWN - J.E.B.	REVISED -				ROCK CUT 2018	WINNEBAGO	406	344	
PLOT DATE = \$DATE\$	CHECKED - R.H.D.	REVISED -				CONTRACT NO. 46903				
	DATE - 08/31/18	REVISED -				ILLINOIS FED. AID PROJECT				
SCALE:			SHEET	OF	SHEETS	STA. 2003+50.00	TO STA. 2005+50.00			

DATE	
BY	
FINAL SURVEY	SURVEYED
NOTE BOOK	PLOTTED
NO.	TEMPLATE
	AREAS
	CHECKED

DATE	
BY	
ORIGINAL SURVEY	SURVEYED
NOTE BOOK	PLOTTED
NO.	TEMPLATE
	AREAS
	CHECKED



MODEL: SPODELNAME\$
FILE NAME: SFILES

USER NAME =	susers
DESIGNED -	R.H.D.
DRAWN -	J.E.B.
CHECKED -	R.H.D.
DATE -	08/31/18

REVISED -	
REVISED -	
REVISED -	
REVISED -	

STATE OF ILLINOIS
DEPARTMENT OF TRANSPORTATION

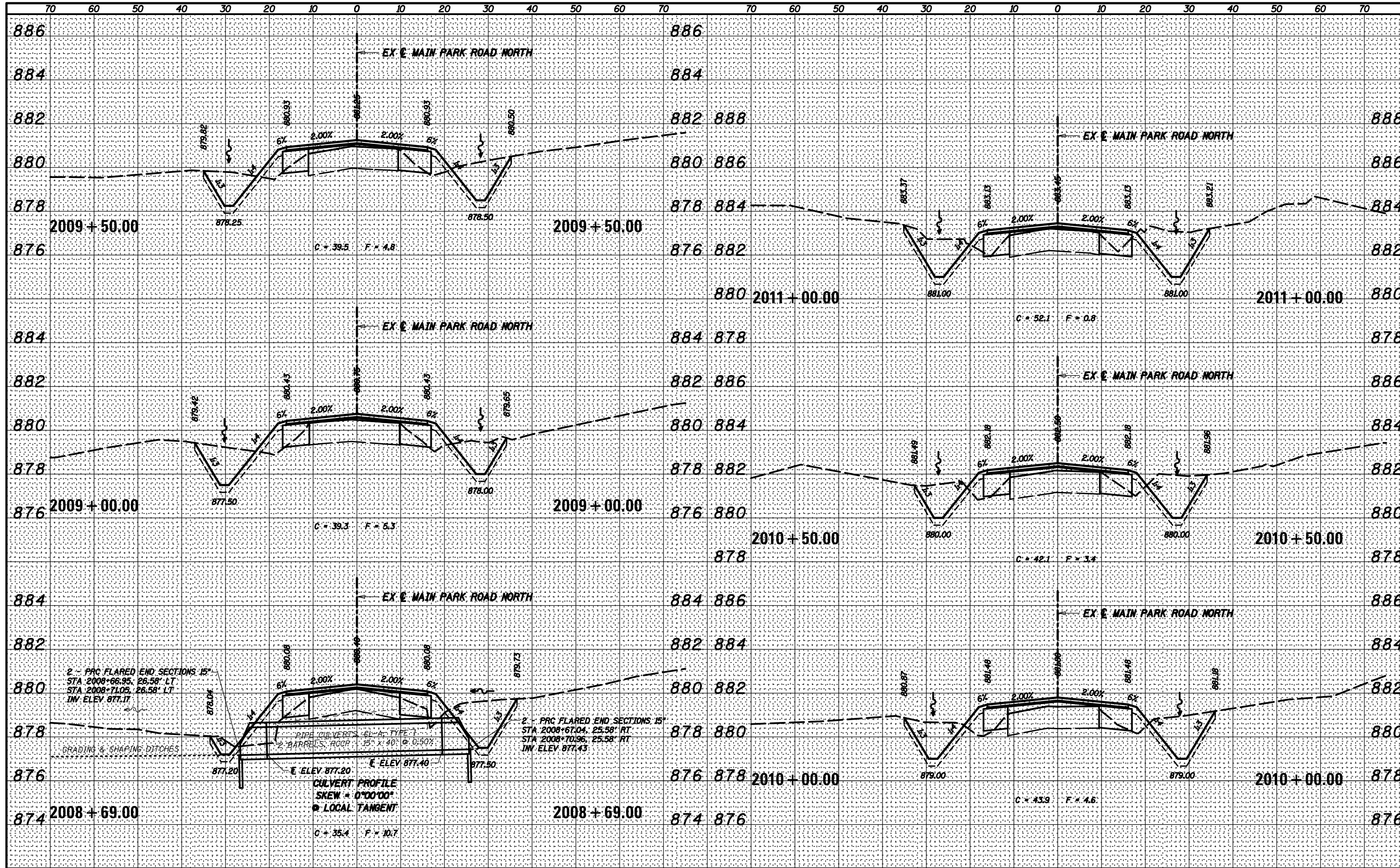
CROSS SECTIONS - MAIN PARK ROAD (EAST)

SCALE: SHEET OF SHEETS STA. 2006+00.00 TO STA. 2008+50.00

F.A. RTE.	SECTION	COUNTY	TOTAL SHEETS	SHEET NO.
	ROCK CUT 2018	WINNEBAGO	406	345
			CONTRACT NO. 46903	
ILLINOIS FED. AID PROJECT				

DATE	
BY	
FINAL SURVEY	SURVEYED
NOTE BOOK	PLOTTED
NO.	TEMPLATE
	AREAS CHECKED

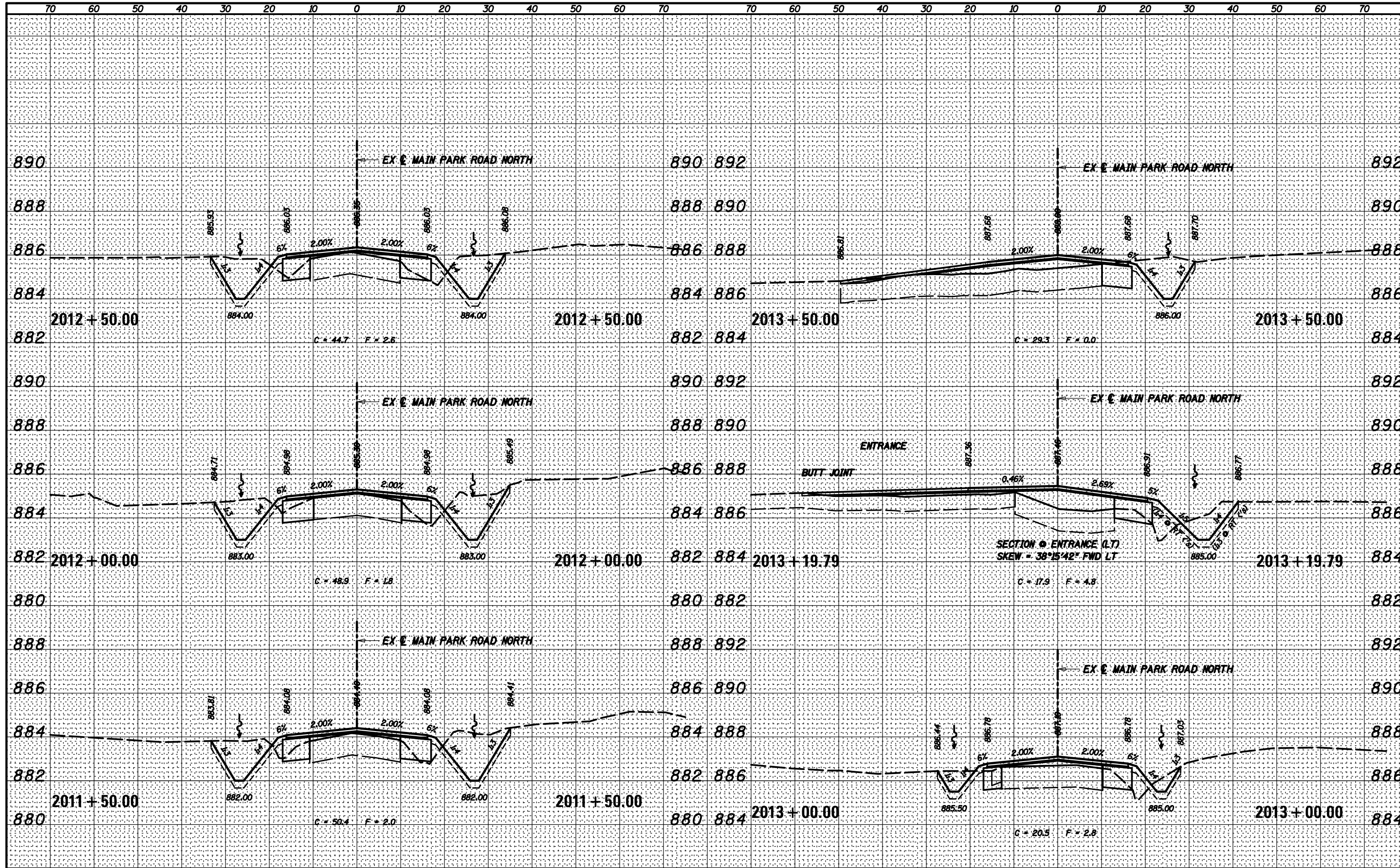
DATE	
BY	
ORIGINAL SURVEY	SURVEYED
NOTE BOOK	PLOTTED
NO.	TEMPLATE
	AREAS CHECKED



MODEL: \$MODELNAME\$ FILE NAME: \$FILES\$	USER NAME = \$USERS\$	DESIGNED - R.H.D.	REVISED -	STATE OF ILLINOIS DEPARTMENT OF TRANSPORTATION	CROSS SECTIONS - MAIN PARK ROAD (EAST)	F.A. RTE.	SECTION	COUNTY	TOTAL SHEETS	SHEET NO.					
	PLOT SCALE = \$SCALE\$	DRAWN - J.E.B.	REVISED -			SCALE:	SHEET	OF	SHEETS	STA. 2008+69.00	TO STA. 2011+00.00	ROCK CUT 2018	WINNEBAGO	406	346
	PLOT DATE = \$DATE\$	CHECKED - R.H.D.	REVISED -												
		DATE - 08/31/18	REVISED -												
													CONTRACT NO. 46903		
													ILLINOIS FED. AID PROJECT		

DATE	
BY	
FINAL SURVEY	SURVEYED
NOTE BOOK	PLOTTED
NO.	TEMPLATE
	AREAS CHECKED

DATE	
BY	
ORIGINAL SURVEY	SURVEYED
NOTE BOOK	PLOTTED
NO.	TEMPLATE
	AREAS CHECKED



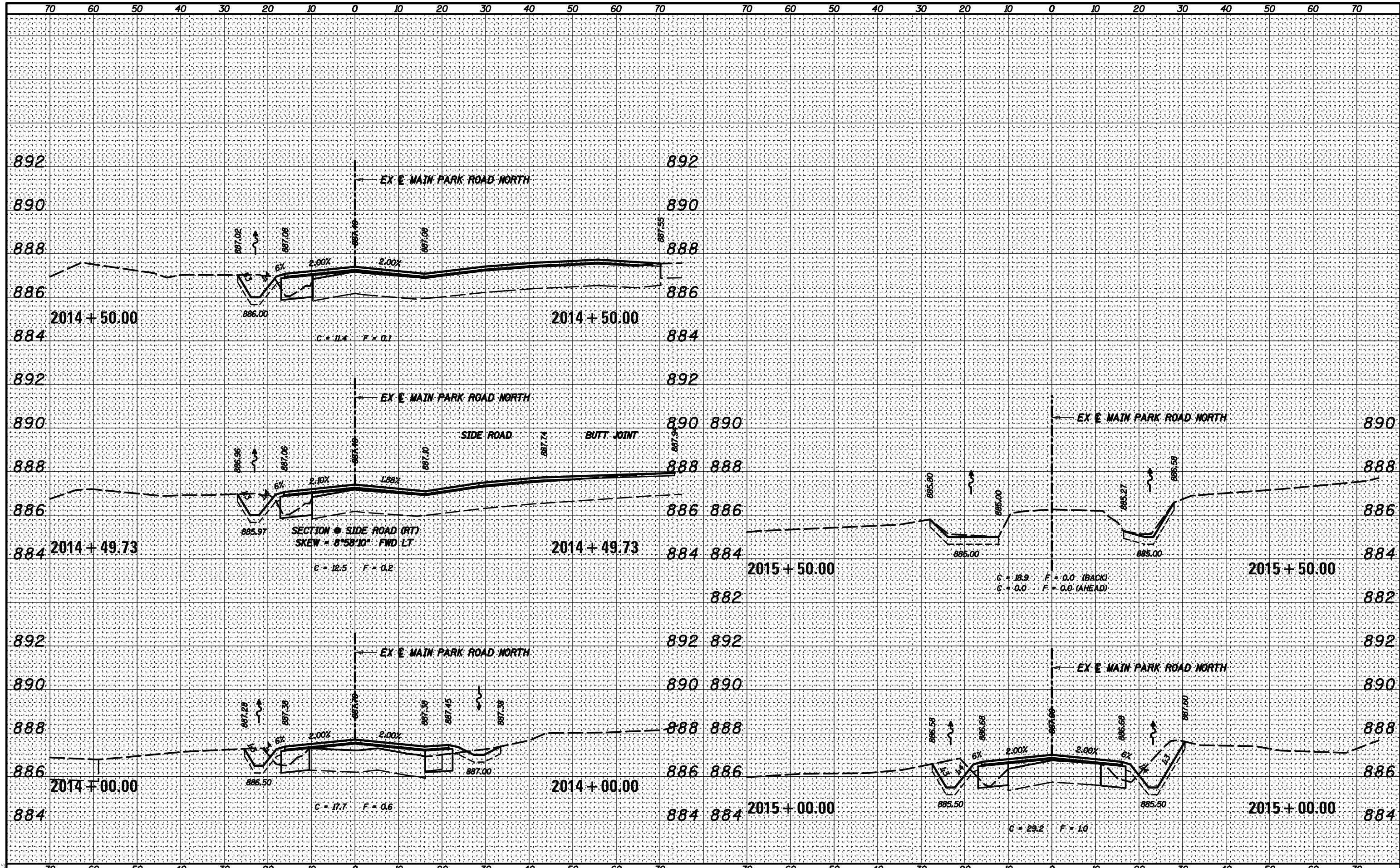
MODEL: \$MODELNAME\$
FILE NAME: \$FILES\$

USER NAME = \$USERS\$	DESIGNED - R.H.D.	REVISED -	STATE OF ILLINOIS DEPARTMENT OF TRANSPORTATION CROSS SECTIONS - MAIN PARK ROAD (EAST)	F.A. RTE.	SECTION	COUNTY	TOTAL SHEETS	SHEET NO.
PLOT SCALE = \$SCALE\$	DRAWN - J.E.B.	REVISED -		ROCK CUT 2018	WINNEBAGO	406	347	
PLOT DATE = \$DATE\$	CHECKED - R.H.D.	REVISED -		CONTRACT NO. 46903				
	DATE - 08/31/18	REVISED -		ILLINOIS FED. AID PROJECT				

SCALE: SHEET OF SHEETS STA. 2011+50.00 TO STA. 2013+50.00

DATE	
BY	
FINAL SURVEY	SURVEYED
NOTE BOOK	PLOTTED
NO.	TEMPLATE
	AREAS CHECKED
	AREAS CHECKED

DATE	
BY	
ORIGINAL SURVEY	SURVEYED
NOTE BOOK	PLOTTED
NO.	TEMPLATE
	AREAS CHECKED
	AREAS CHECKED



MODEL: SPODELMAMES
FILE NAME: SPODES

USER NAME =	USERS
DESIGNED -	R.H.D.
DRAWN -	J.E.B.
CHECKED -	R.H.D.
DATE -	08/31/18
PLOT SCALE =	SSCALE\$
PLOT DATE =	SDATE\$

REVISED -	
REVISED -	
REVISED -	
REVISED -	

STATE OF ILLINOIS
DEPARTMENT OF TRANSPORTATION

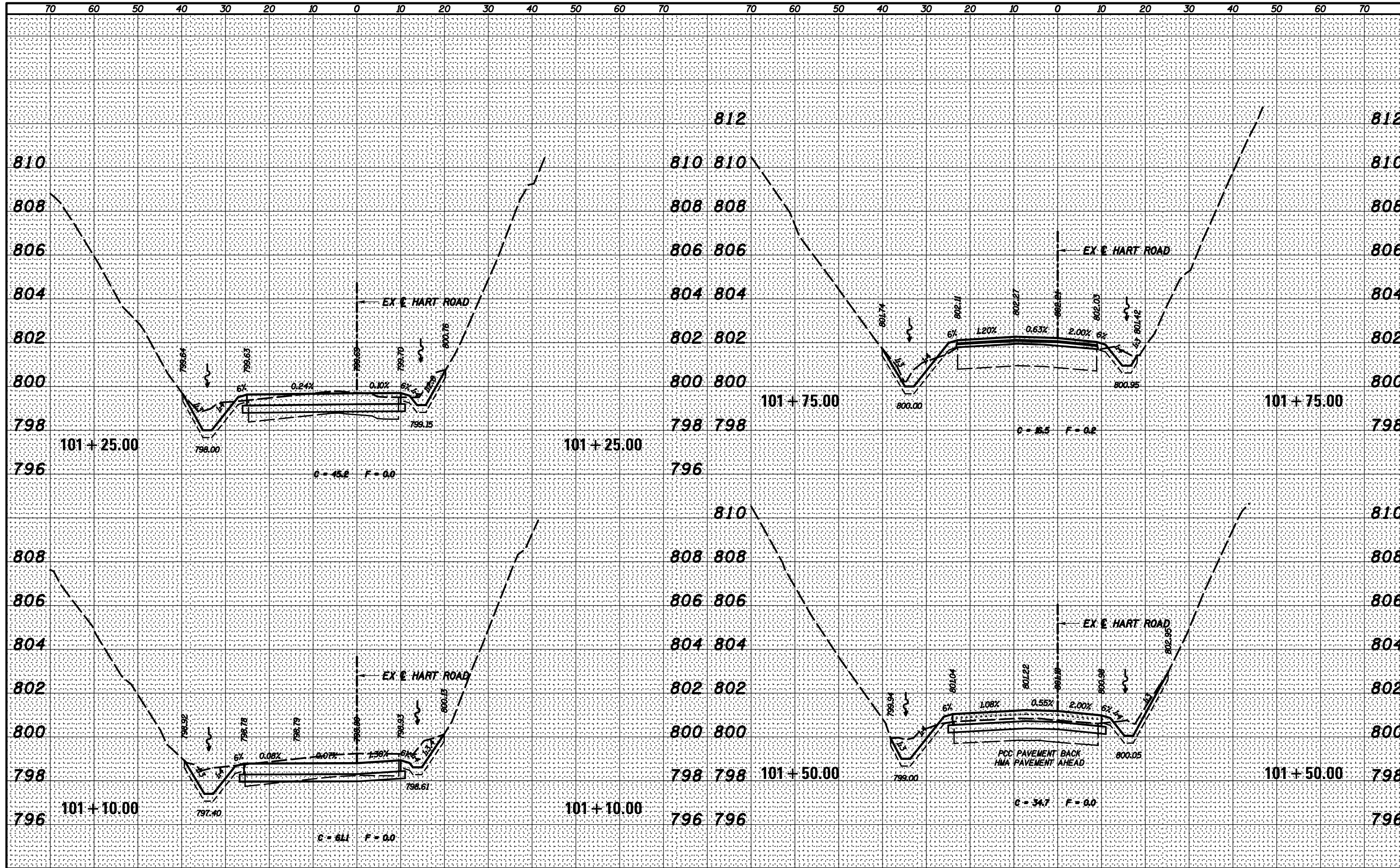
CROSS SECTIONS - MAIN PARK ROAD (EAST)

SCALE: SHEET OF SHEETS STA. 2014+00.00 TO STA. 2015+50.00

F.A. RTE.	SECTION	COUNTY	TOTAL SHEETS	SHEET NO.
	ROCK CUT 2018	WINNEBAGO	406	348
			CONTRACT NO.	46903
		ILLINOIS	FED. AID PROJECT	

DATE	
BY	
FINAL SURVEY	SURVEYED
NOTE BOOK	PLOTTED
NO.	TEMPLATE
	AREAS CHECKED

DATE	
BY	
ORIGINAL SURVEY	SURVEYED
NOTE BOOK	PLOTTED
NO.	TEMPLATE
	AREAS CHECKED



MODEL: SPODELMAMES
FILE NAME: SPODES

USER NAME =	susers
DESIGNED -	R.H.D.
DRAWN -	J.E.B.
CHECKED -	R.H.D.
DATE -	08/31/18

REVISED -	
REVISED -	
REVISED -	
REVISED -	

STATE OF ILLINOIS
DEPARTMENT OF TRANSPORTATION

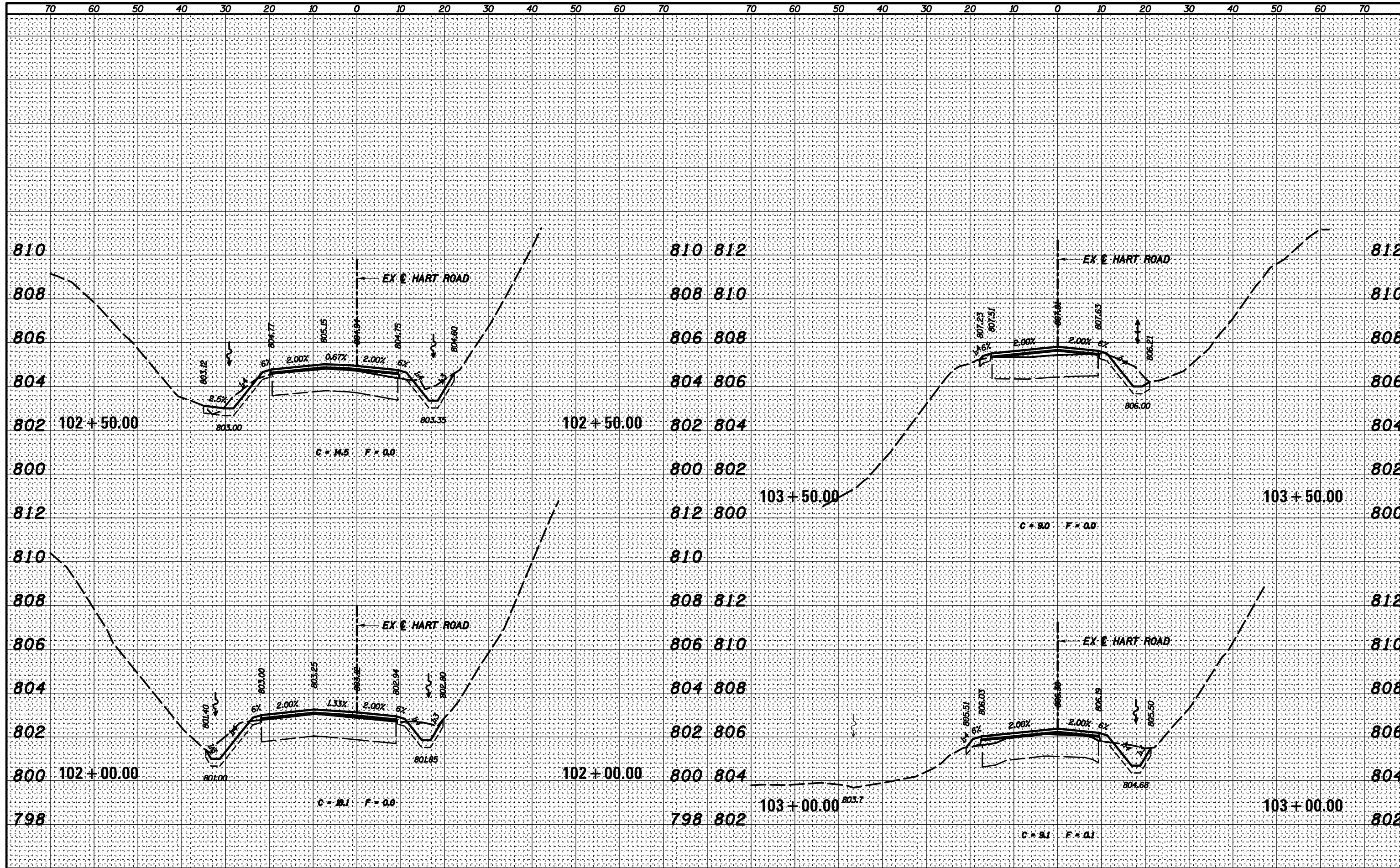
CROSS SECTIONS - HART ROAD

SCALE: SHEET OF SHEETS STA. 101+10.00 TO STA. 101+75.00

F.A. RTE.	SECTION	COUNTY	TOTAL SHEETS	SHEET NO.
	ROCK CUT STATE PARK	WINNEBAGO	406	350
			CONTRACT NO. 46903	
			ILLINOIS	FED. AID PROJECT

DATE	
BY	
FINAL SURVEY	SURVEYED
NOTE BOOK	PLOTTED
NO.	TEMPLATE
	AREAS
	CHECKED

DATE	
BY	
ORIGINAL SURVEY	SURVEYED
NOTE BOOK	PLOTTED
NO.	TEMPLATE
	AREAS
	CHECKED



MODEL: SPODELMAMES
FILE NAME: SPODES

USER NAME =	USERS	DESIGNED -	R.H.D.	REVISED -	
		DRAWN -	J.E.B.	REVISED -	
PLOT SCALE =	SSCALE\$	CHECKED -	R.H.D.	REVISED -	
PLOT DATE =	SDATE\$	DATE -	08/31/18	REVISED -	

STATE OF ILLINOIS
DEPARTMENT OF TRANSPORTATION

CROSS SECTIONS - HART ROAD

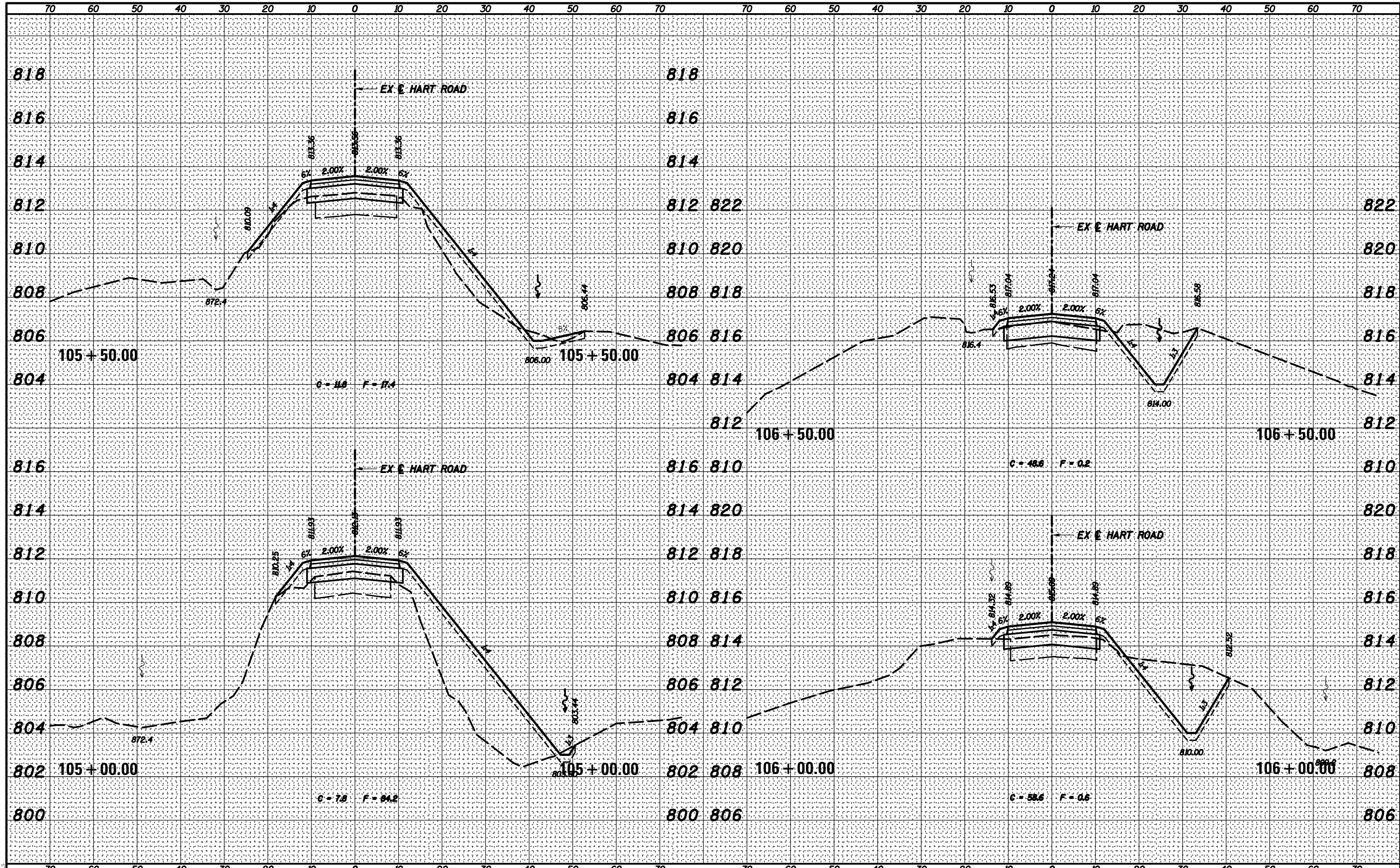
SCALE: SHEET OF SHEETS STA. 102+00.00 TO STA. 103+50.00

F.A. RTE.	SECTION	COUNTY	TOTAL SHEETS	SHEET NO.
	ROCK CUT STATE PARK	WINNEBAGO	406	351
			CONTRACT NO. 46903	

ILLINOIS FED. AID PROJECT

DATE	
BY	
FINAL SURVEY	SURVEYED
NOTE BOOK	PLOTTED
NO.	TEMPLATE
	AREAS
	CHECKED

DATE	
BY	
ORIGINAL SURVEY	SURVEYED
NOTE BOOK	PLOTTED
NO.	TEMPLATE
	AREAS
	CHECKED



MODEL: SPODELINAMES
FILE NAME: SFILES

USER NAME =	susers
DESIGNED -	R.H.D.
DRAWN -	J.E.B.
CHECKED -	R.H.D.
DATE -	08/31/18
REVISIONS	
REVISED -	
REVISED -	
REVISED -	

STATE OF ILLINOIS
DEPARTMENT OF TRANSPORTATION

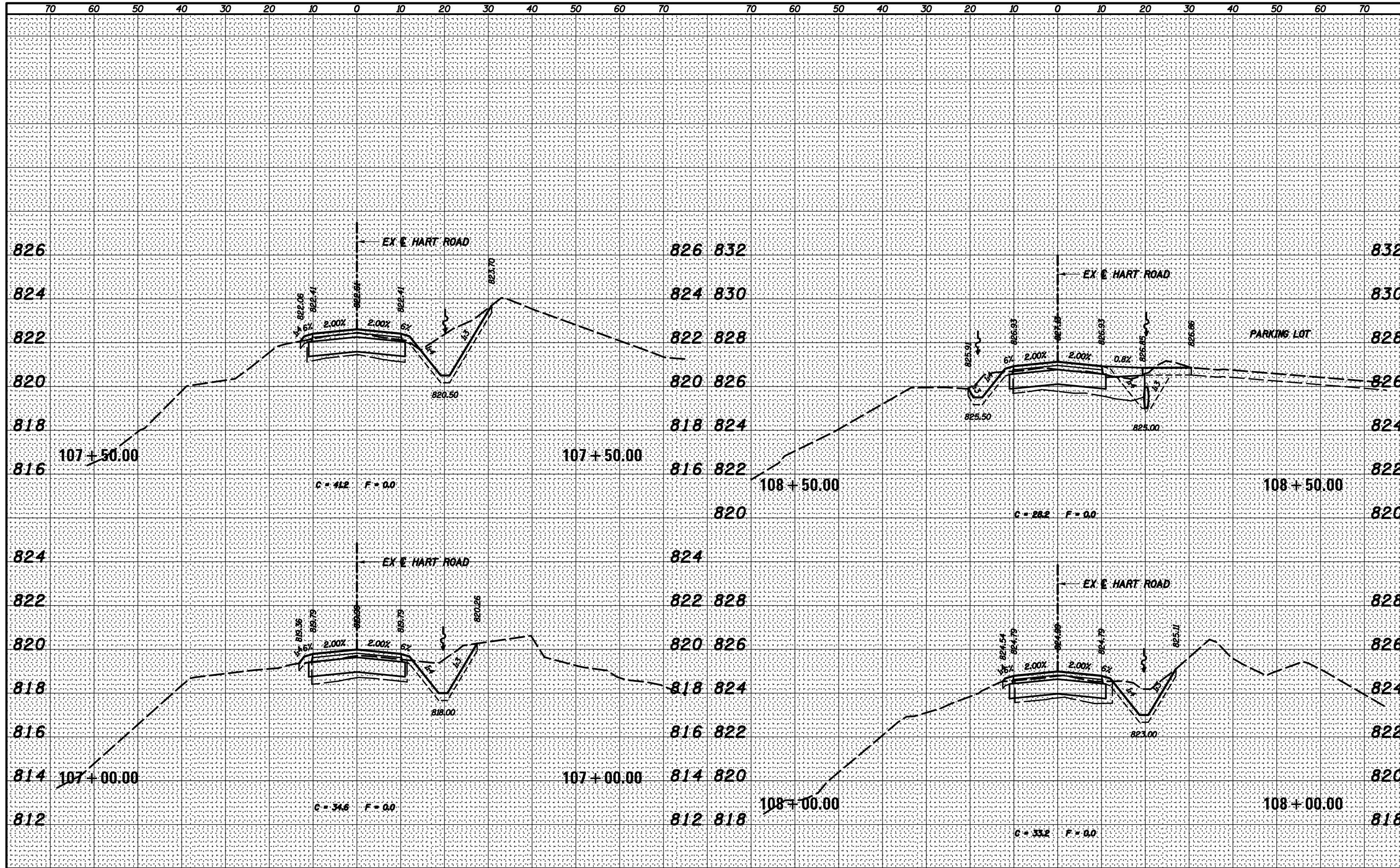
CROSS SECTIONS - HART ROAD

SCALE: SHEET OF SHEETS STA. 105+00.00 TO STA. 106+50.00

F.A. RTE.	SECTION	COUNTY	TOTAL SHEETS	SHEET NO.
	ROCK CUT STATE PARK	WINNEBAGO	406	353
			CONTRACT NO. 46903	
		ILLINOIS	FED. AID PROJECT	

DATE	
BY	
FINAL SURVEY	SURVEYED
NOTE BOOK	PLOTTED
NO.	TEMPLATE
	AREAS CHECKED
	AREAS CHECKED

DATE	
BY	
ORIGINAL SURVEY	SURVEYED
NOTE BOOK	PLOTTED
NO.	TEMPLATE
	AREAS CHECKED
	AREAS CHECKED



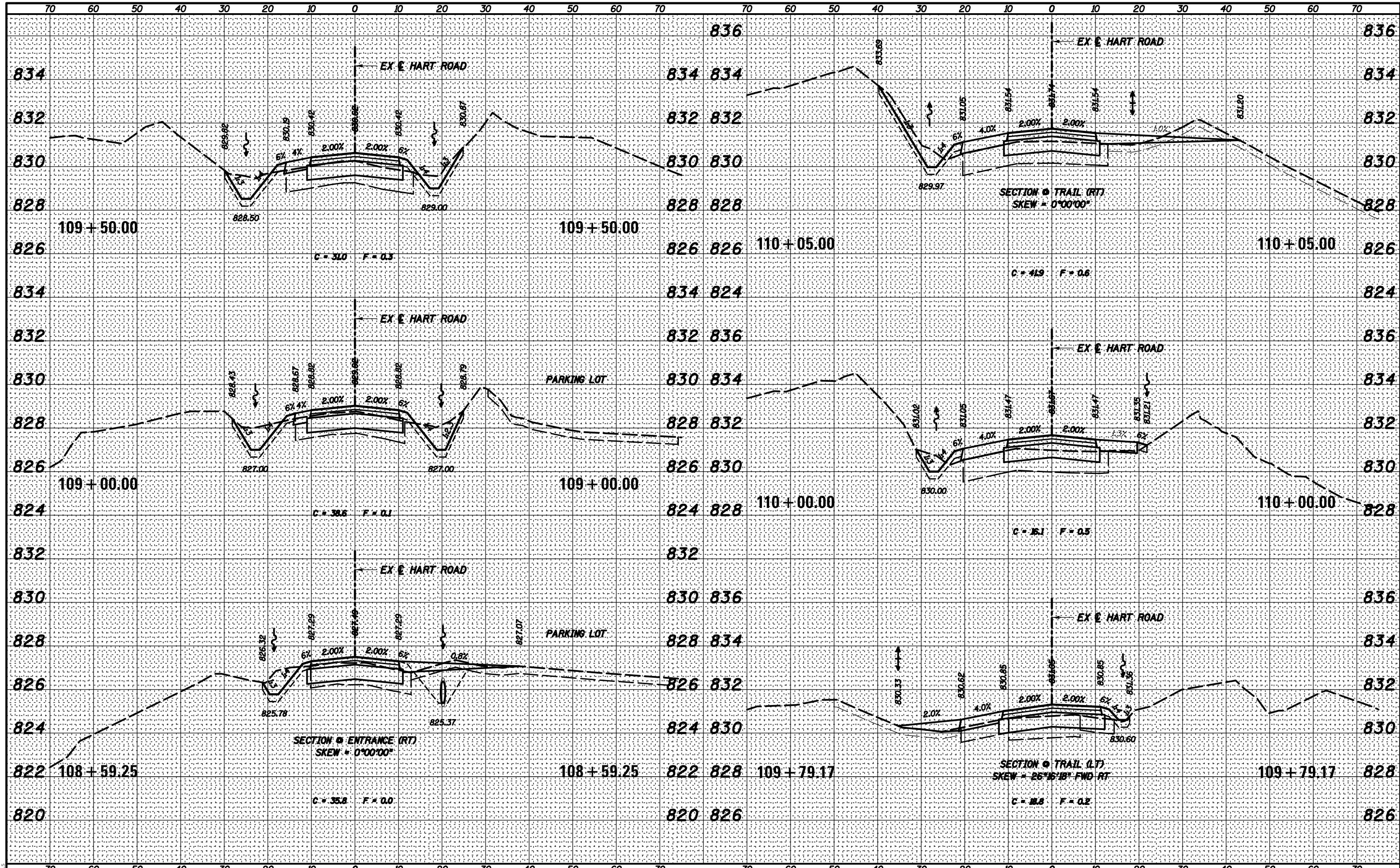
MODEL: SPODELINAMES
FILE NAME: SFILES

USER NAME = susers	DESIGNED - R.H.D.	REVISED -	STATE OF ILLINOIS DEPARTMENT OF TRANSPORTATION	CROSS SECTIONS - HART ROAD		F.A. RTE.	SECTION	COUNTY	TOTAL SHEETS	SHEET NO.
PLOT SCALE = \$SCALE\$	DRAWN - J.E.B.	REVISED -		ROCK CUT STATE PARK	WINNEBAGO	406	354			
PLOT DATE = \$DATE\$	CHECKED - R.H.D.	REVISED -		CONTRACT NO. 46903						
	DATE - 08/31/18	REVISED -		ILLINOIS	FED. AID PROJECT					

SCALE: SHEET OF SHEETS STA. 107+00.00 TO STA. 108+50.00

DATE	
BY	
FINAL SURVEY	SURVEYED
NOTE BOOK	PLOTTED
NO.	TEMPLATE
	AREAS
	CHECKED

DATE	
BY	
ORIGINAL SURVEY	SURVEYED
NOTE BOOK	PLOTTED
NO.	TEMPLATE
	AREAS
	CHECKED



MODEL: SPODELINAMES
FILE NAME: SFILES

USER NAME =	USERS
DESIGNED -	R.H.D.
DRAWN -	J.E.B.
CHECKED -	R.H.D.
DATE -	08/31/18
REVISIONS	
REVISED -	
REVISED -	
REVISED -	

STATE OF ILLINOIS
DEPARTMENT OF TRANSPORTATION

CROSS SECTIONS - HART ROAD

SCALE: SHEET OF SHEETS STA. 108+59.25 TO STA. 110+05.00

F.A. RTE.	SECTION	COUNTY	TOTAL SHEETS	SHEET NO.
	ROCK CUT STATE PARK	WINNEBAGO	406	355
			CONTRACT NO. 46903	
		ILLINOIS	FED. AID PROJECT	

DATE	
BY	
SURVEYED	
PLOTTED	
TEMPLATE	
NOTE BOOK	
AREAS CHECKED	
NO.	

DATE	
BY	
SURVEYED	
PLOTTED	
TEMPLATE	
NOTE BOOK	
AREAS CHECKED	
NO.	

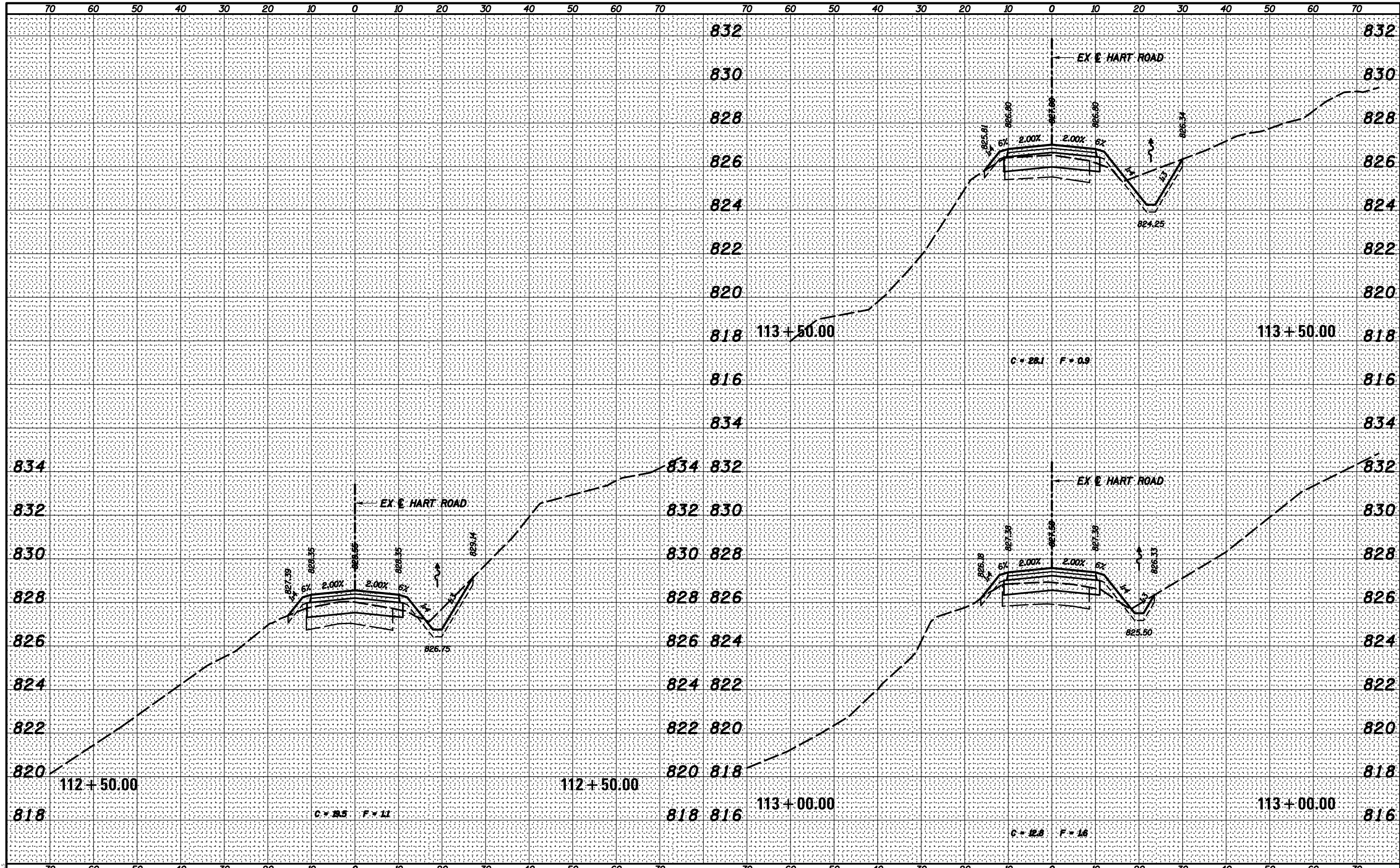


MODEL: SPODELIMAMES
FILE NAME: SPODELIMAMES

USER NAME = susers	DESIGNED - R.H.D.	REVISED -	STATE OF ILLINOIS DEPARTMENT OF TRANSPORTATION	CROSS SECTIONS - HART ROAD			F.A. RTE.	SECTION	COUNTY	TOTAL SHEETS	SHEET NO.
PLOT SCALE = SSCALE\$	DRAWN - J.E.B.	REVISED -		SCALE:	SHEET	OF	SHEETS	ROCK CUT STATE PARK	WINNEBAGO	406	356
PLOT DATE = SDATE\$	CHECKED - R.H.D.	REVISED -		STA. 110+50.00	TO STA. 112+00.00			CONTRACT NO. 46903			
	DATE - 08/31/18	REVISED -						ILLINOIS	FED. AID PROJECT		

DATE	
BY	
FINAL SURVEY	SURVEYED
NOTE BOOK	PLOTTED
NO.	TEMPLATE
	AREAS
	CHECKED

DATE	
BY	
ORIGINAL SURVEY	SURVEYED
NOTE BOOK	PLOTTED
NO.	TEMPLATE
	AREAS
	CHECKED



MODEL: SPODELIMAMES
FILE NAME: SPOLES

USER NAME =	susers	DESIGNED -	R.H.D.	REVISED -	
		DRAWN -	J.E.B.	REVISED -	
PLOT SCALE =	SSCALE\$	CHECKED -	R.H.D.	REVISED -	
PLOT DATE =	SDATE\$	DATE -	08/31/18	REVISED -	

STATE OF ILLINOIS
DEPARTMENT OF TRANSPORTATION

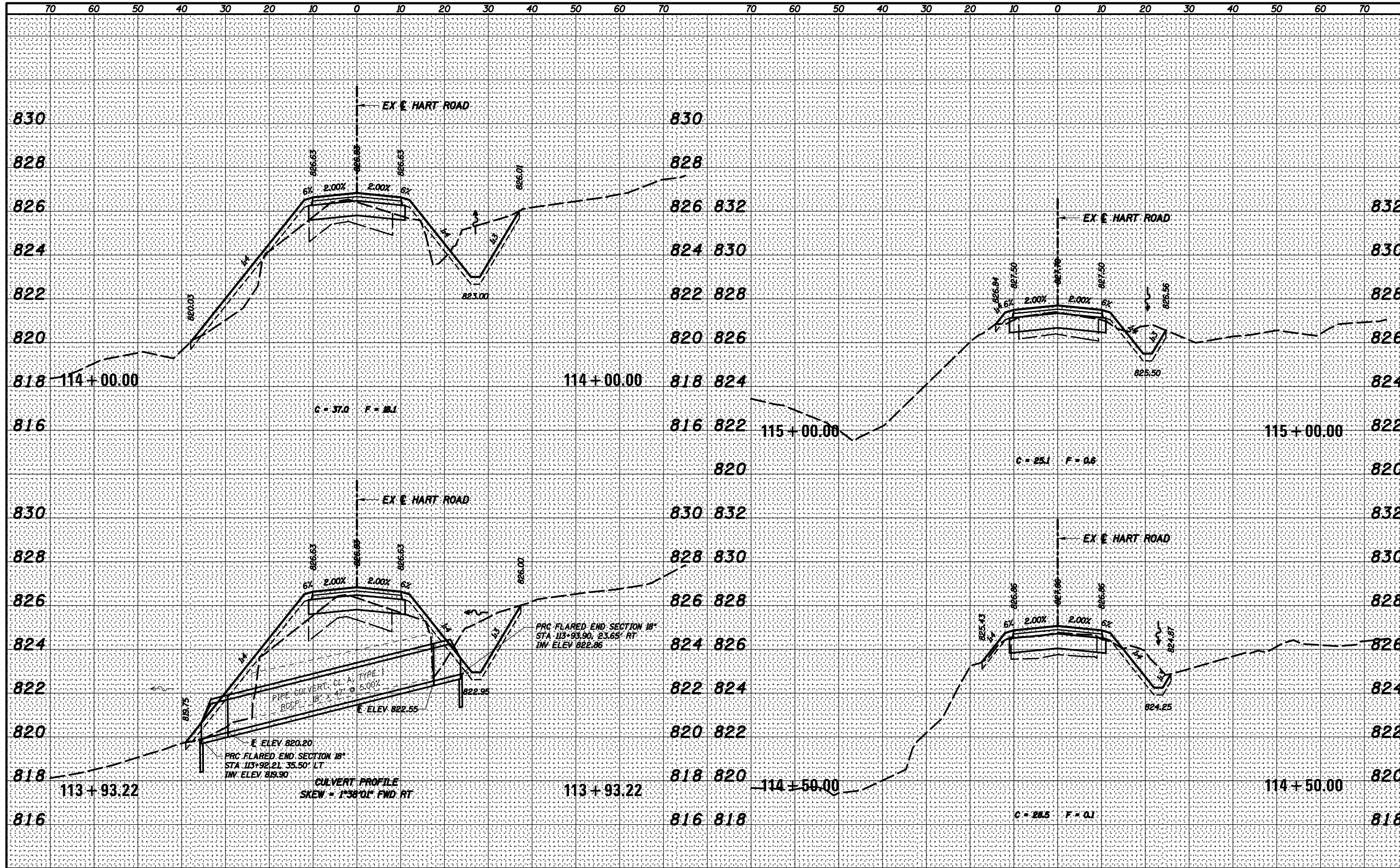
CROSS SECTIONS - HART ROAD

SCALE: SHEET OF SHEETS STA. 112+50.00 TO STA. 113+50.00

F.A. RTE.	SECTION	COUNTY	TOTAL SHEETS	SHEET NO.
	ROCK CUT STATE PARK	WINNEBAGO	406	357
			CONTRACT NO. 46903	
		ILLINOIS	FED. AID PROJECT	

DATE	
BY	
FINAL SURVEY	SURVEYED
NOTE BOOK	PLOTTED
NO.	TEMPLATE
	AREAS CHECKED

DATE	
BY	
ORIGINAL SURVEY	SURVEYED
NOTE BOOK	PLOTTED
NO.	TEMPLATE
	AREAS CHECKED



MODEL: SPODELNAME\$
FILE NAME: SFILE\$

USER NAME =	USERS
DESIGNED -	R.H.D.
DRAWN -	J.E.B.
CHECKED -	R.H.D.
DATE -	08/31/18

REVISED -	
REVISED -	
REVISED -	
REVISED -	

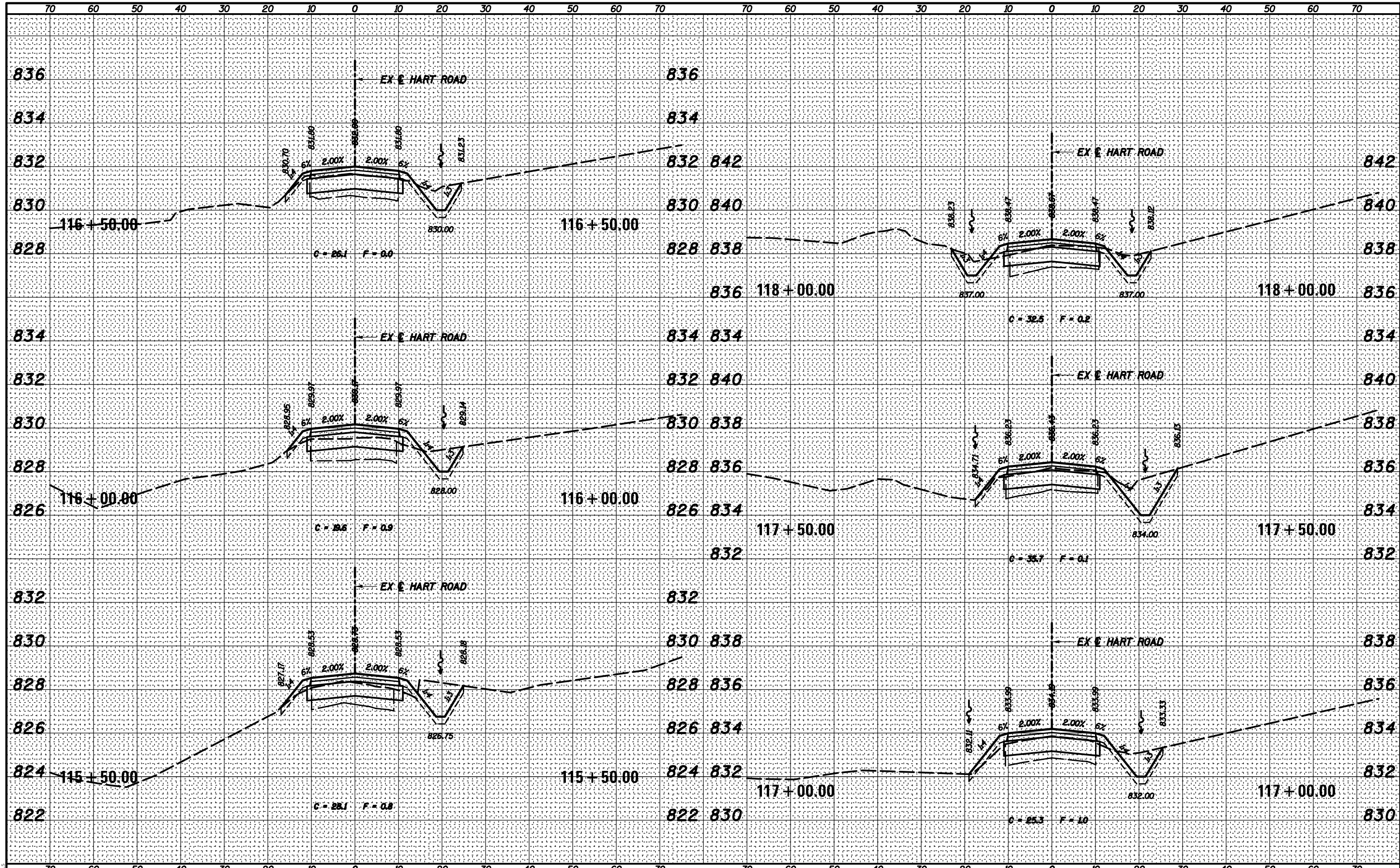
STATE OF ILLINOIS
DEPARTMENT OF TRANSPORTATION

SCALE:	SHEET	OF	SHEETS	STA. 113+93.22	TO STA. 115+00.00
--------	-------	----	--------	----------------	-------------------

F.A. RTE.	SECTION	COUNTY	TOTAL SHEETS	SHEET NO.
	ROCK CUT STATE PARK	WINNEBAGO	406	358
			CONTRACT NO. 46903	
		ILLINOIS	FED. AID PROJECT	

DATE	
BY	
ORIGINAL SURVEY	
SURVEYED	
PLOTTED	
TEMPLATE	
NOTE BOOK	
AREAS	
CHECKED	
NO.	

DATE	
BY	
ORIGINAL SURVEY	
SURVEYED	
PLOTTED	
TEMPLATE	
NOTE BOOK	
AREAS	
CHECKED	
NO.	

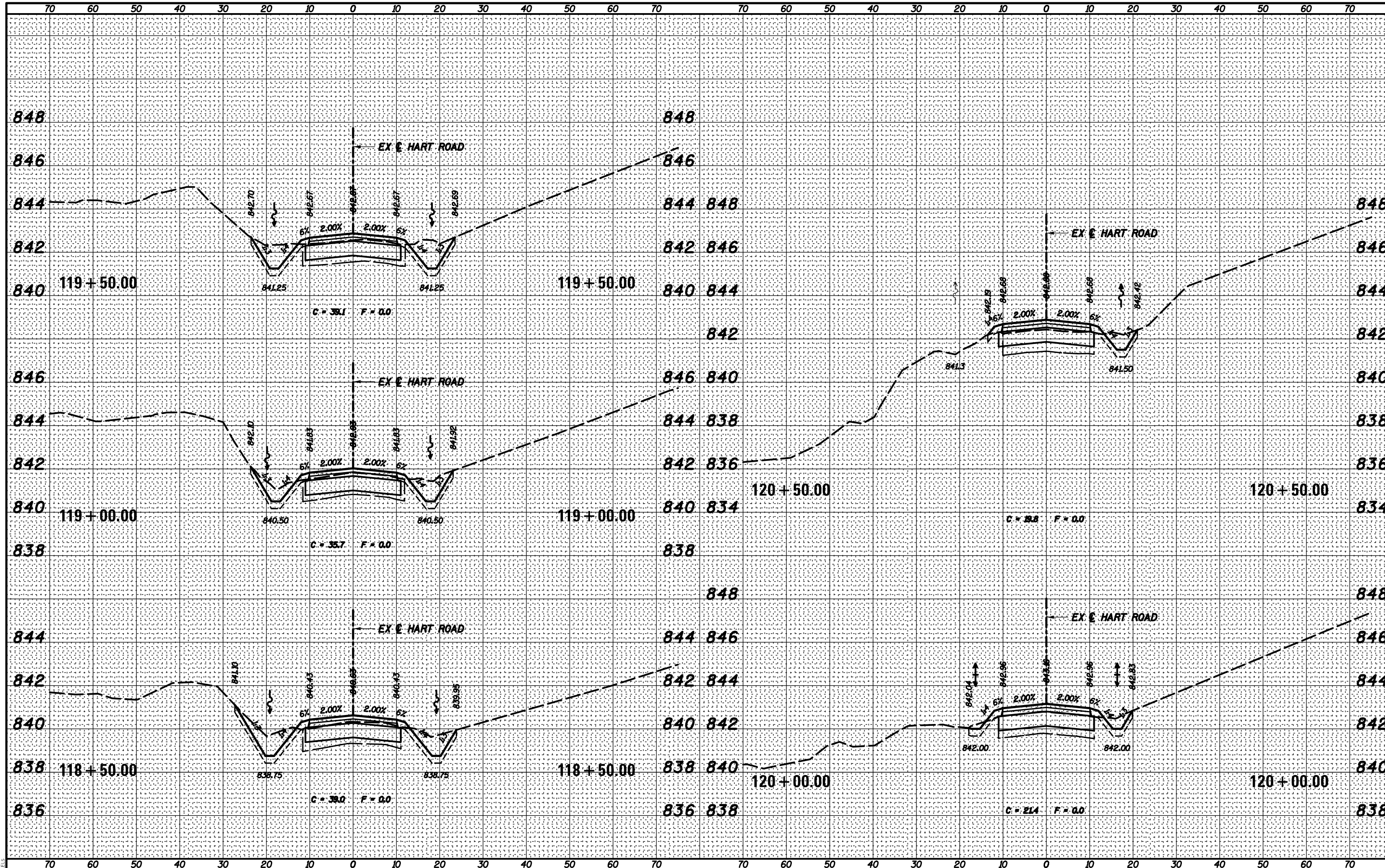


MODEL: SPODELMAMES
FILE NAME: SPODES

USER NAME = susers	DESIGNED - R.H.D.	REVISED -	STATE OF ILLINOIS DEPARTMENT OF TRANSPORTATION	CROSS SECTIONS - HART ROAD			F.A. RTE.	SECTION	COUNTY	TOTAL SHEETS	SHEET NO.
PLOT SCALE = sSCALE\$	DRAWN - J.E.B.	REVISED -		ROCK CUT STATE PARK	WINNEBAGO	406	359				
PLOT DATE = sDATE\$	CHECKED - R.H.D.	REVISED -		CONTRACT NO. 46903							
	DATE - 08/31/18	REVISED -		ILLINOIS	FED. AID PROJECT						

DATE	
BY	
FINAL SURVEY	SURVEYED
NOTE BOOK	PLOTTED
NO.	TEMPLATE
	AREAS
	CHECKED

DATE	
BY	
ORIGINAL SURVEY	SURVEYED
NOTE BOOK	PLOTTED
NO.	TEMPLATE
	AREAS
	CHECKED



MODEL: SPODELMAMES
FILE NAME: SFILES

USER NAME =	susers
DESIGNED -	R.H.D.
DRAWN -	J.E.B.
CHECKED -	R.H.D.
DATE -	08/31/18
REVISD -	
REVISD -	
REVISD -	
REVISD -	

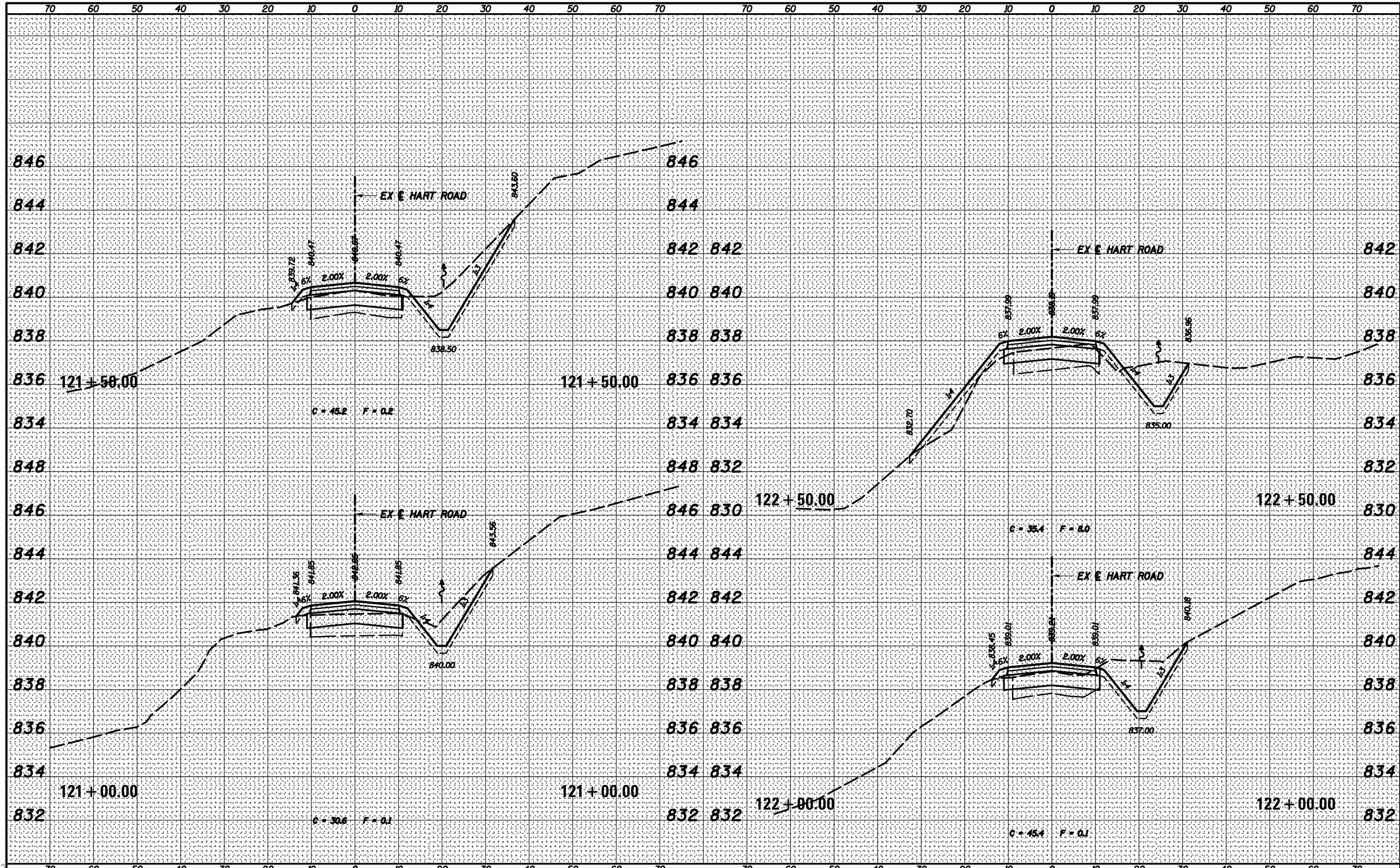
STATE OF ILLINOIS
DEPARTMENT OF TRANSPORTATION

CROSS SECTIONS - HART ROAD
SCALE: SHEET OF SHEETS STA. 118+50.00 TO STA. 120+50.00

F.A. RTE.	SECTION	COUNTY	TOTAL SHEETS	SHEET NO.
	ROCK CUT STATE PARK	WINNEBAGO	406	360
CONTRACT NO. 46903				
ILLINOIS FED. AID PROJECT				

DATE	
BY	
FINAL SURVEY	SURVEYED
NOTE BOOK	PLOTTED
NO.	TEMPLATE
	AREAS CHECKED

DATE	
BY	
ORIGINAL SURVEY	SURVEYED
NOTE BOOK	PLOTTED
NO.	TEMPLATE
	AREAS CHECKED



MODEL: SPODELNAMEX
FILE NAME: SPODEL

USER NAME =	USERS
DESIGNED -	R.H.D.
DRAWN -	J.E.B.
CHECKED -	R.H.D.
DATE -	08/31/18

REVISED -	
REVISED -	
REVISED -	
REVISED -	

STATE OF ILLINOIS
DEPARTMENT OF TRANSPORTATION

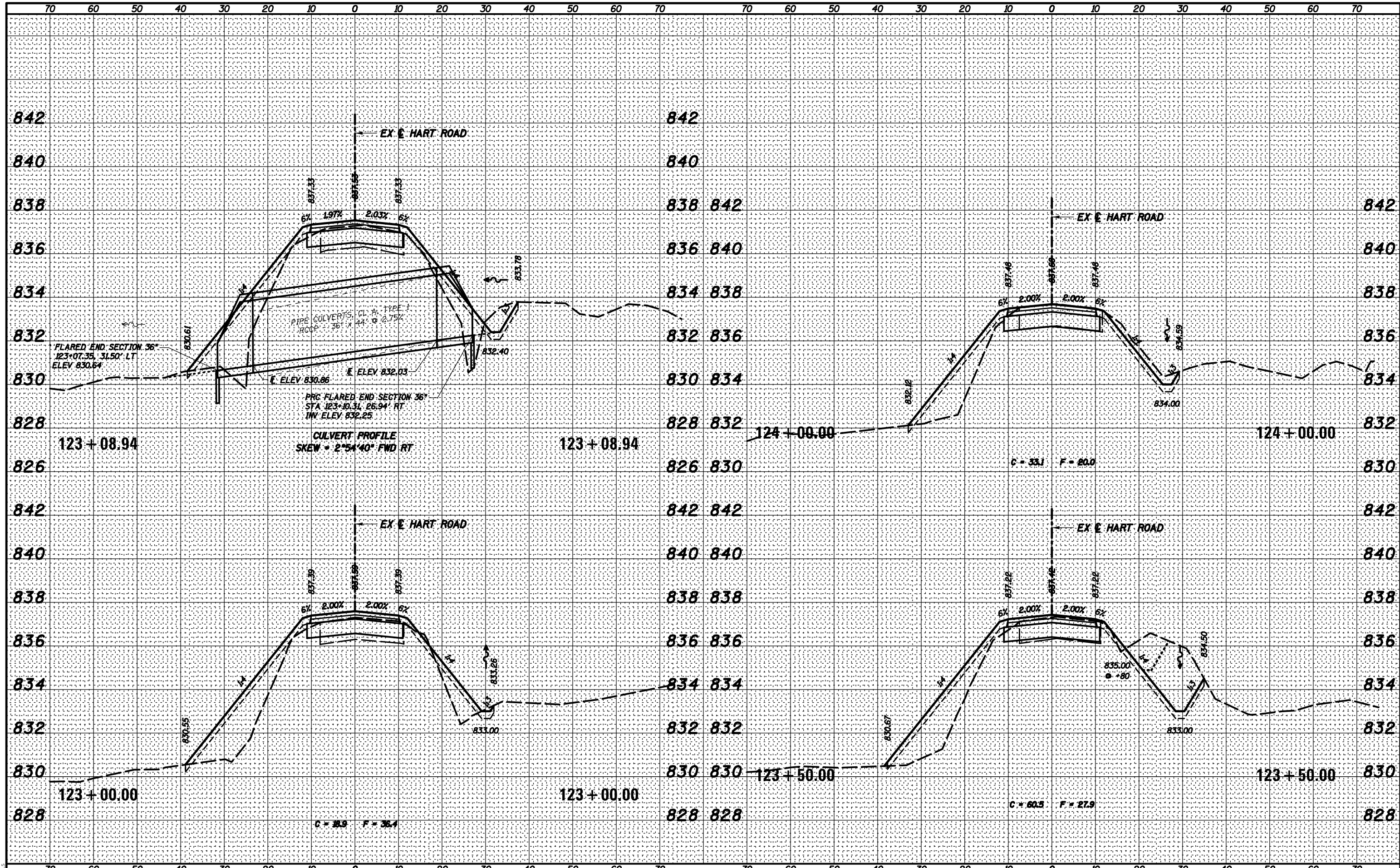
CROSS SECTIONS - HART ROAD

SCALE: SHEET OF SHEETS STA. 121+00.00 TO STA. 122+50.00

F.A. RTE.	SECTION	COUNTY	TOTAL SHEETS	SHEET NO.
	ROCK CUT STATE PARK	WINNEBAGO	406	361
			CONTRACT NO. 46903	
		ILLINOIS	FED. AID PROJECT	

DATE	
BY	
FINAL SURVEY	SURVEYED
NOTE BOOK	PLOTTED
NO.	TEMPLATE
	AREAS CHECKED

DATE	
BY	
ORIGINAL SURVEY	SURVEYED
NOTE BOOK	PLOTTED
NO.	TEMPLATE
	AREAS CHECKED



MODEL: SPODELINAMES
FILE NAME: SFILES

USER NAME =	susers
DESIGNED -	R.H.D.
DRAWN -	J.E.B.
CHECKED -	R.H.D.
DATE -	08/31/18

REVISED -	
REVISED -	
REVISED -	
REVISED -	

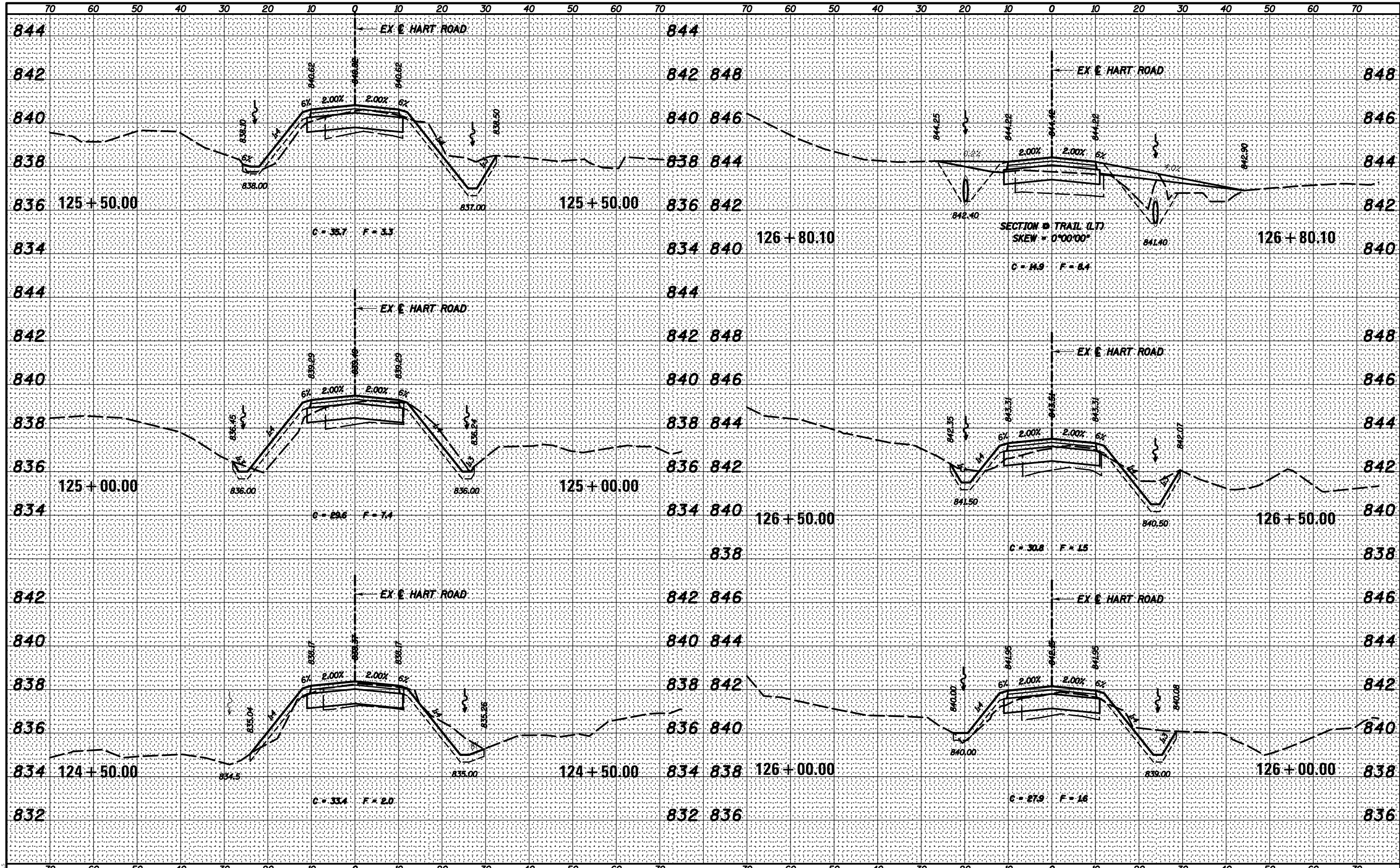
STATE OF ILLINOIS
DEPARTMENT OF TRANSPORTATION

CROSS SECTIONS - HART ROAD
SCALE: SHEET OF SHEETS STA. 123+00.00 TO STA. 124+00.00

F.A. RTE.	SECTION	COUNTY	TOTAL SHEETS	SHEET NO.
	ROCK CUT STATE PARK	WINNEBAGO	406	362
			CONTRACT NO. 46903	
			ILLINOIS FED. AID PROJECT	

DATE	
BY	
FINAL SURVEY	SURVEYED
NOTE BOOK	PLOTTED
NO.	TEMPLATE
	AREAS
	CHECKED

DATE	
BY	
ORIGINAL SURVEY	SURVEYED
NOTE BOOK	PLOTTED
NO.	TEMPLATE
	AREAS
	CHECKED

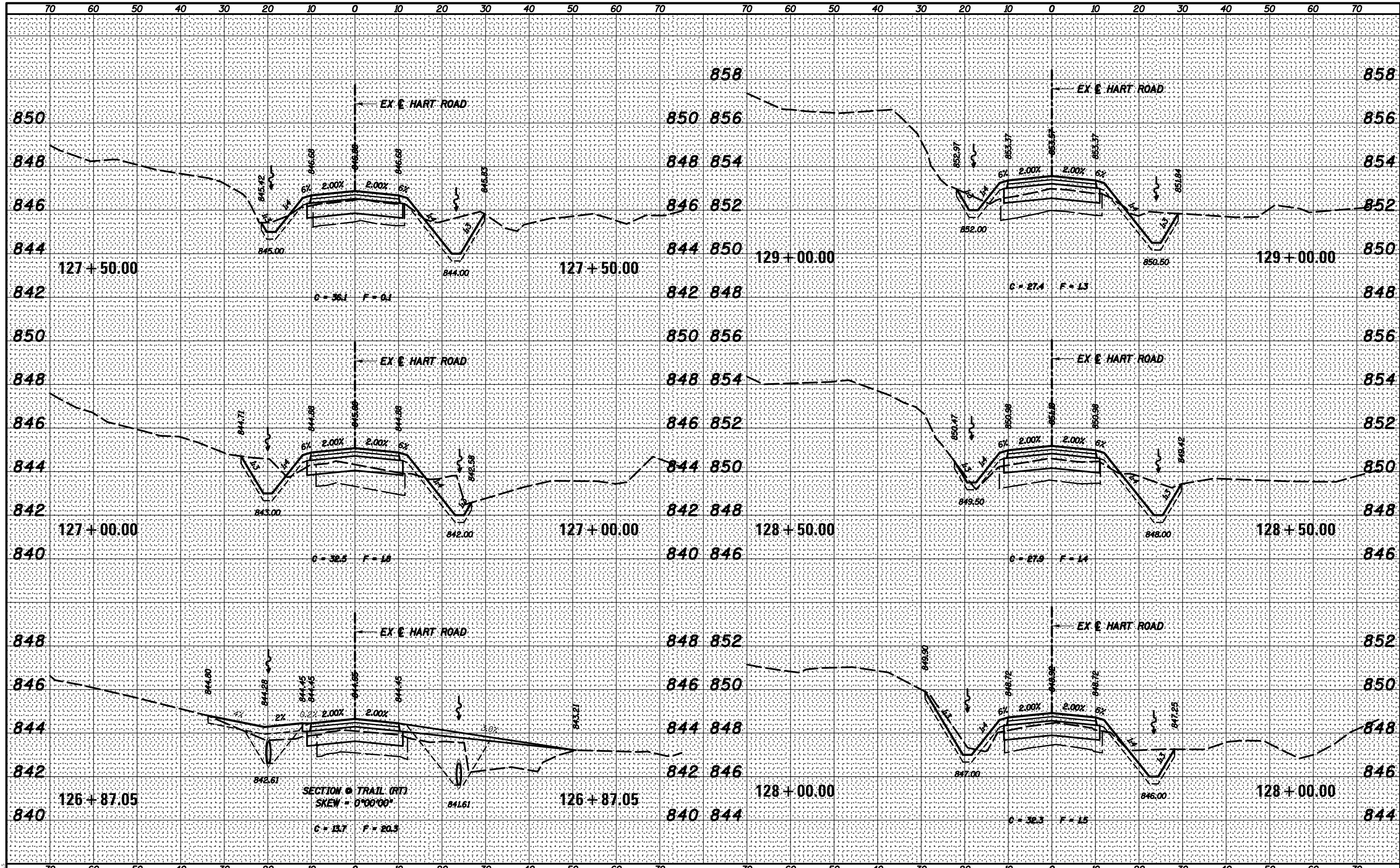


MODEL: SPODELMAMES
FILE NAME: SPODES

USER NAME = susers	DESIGNED - R.H.D.	REVISED -	STATE OF ILLINOIS DEPARTMENT OF TRANSPORTATION	CROSS SECTIONS - HART ROAD			F.A. RTE.	SECTION	COUNTY	TOTAL SHEETS	SHEET NO.
PLOT SCALE = SSCALE\$	DRAWN - J.E.B.	REVISED -		ROCK CUT STATE PARK	WINNEBAGO	406	363				
PLOT DATE = SDATE\$	CHECKED - R.H.D.	REVISED -		SCALE: SHEET OF SHEETS STA. 124+50.00 TO STA. 126+80.10			ILLINOIS	FED. AID PROJECT			
	DATE - 08/31/18	REVISED -		CONTRACT NO. 46903							

DATE	
BY	
FINAL SURVEY	SURVEYED
NOTE BOOK	PLOTTED
NO.	TEMPLATE
	AREAS
	CHECKED

DATE	
BY	
ORIGINAL SURVEY	SURVEYED
NOTE BOOK	PLOTTED
NO.	TEMPLATE
	AREAS
	CHECKED



MODEL: SPODELMAMES
FILE NAME: SPODES

USER NAME =	susers
DESIGNED -	R.H.D.
DRAWN -	J.E.B.
CHECKED -	R.H.D.
DATE -	08/31/18
PLOT SCALE =	SSCALE\$
PLOT DATE =	SDATE\$

REVISED -	
REVISED -	
REVISED -	
REVISED -	

STATE OF ILLINOIS
DEPARTMENT OF TRANSPORTATION

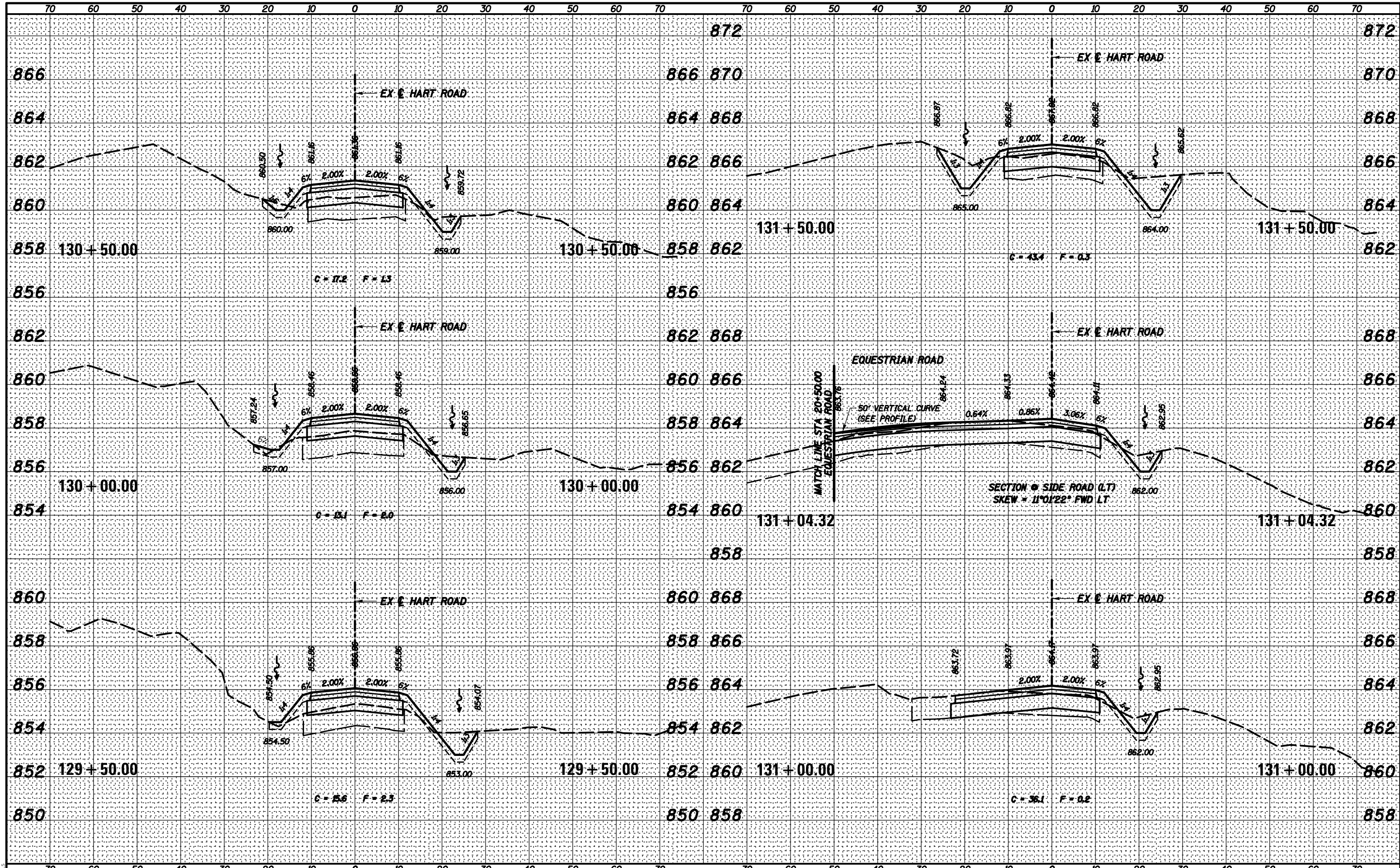
CROSS SECTIONS - HART ROAD

SCALE: SHEET OF SHEETS STA. 126+87.05 TO STA. 129+00.00

F.A. RTE.	SECTION	COUNTY	TOTAL SHEETS	SHEET NO.
	ROCK CUT STATE PARK	WINNEBAGO	406	364
			CONTRACT NO. 46903	
ILLINOIS FED. AID PROJECT				

DATE	
BY	
ORIGINAL SURVEY	SURVEYED
NOTE BOOK	PLOTTED
NO.	TEMPLATE
	AREAS
	CHECKED

DATE	
BY	
ORIGINAL SURVEY	SURVEYED
NOTE BOOK	PLOTTED
NO.	TEMPLATE
	AREAS
	CHECKED

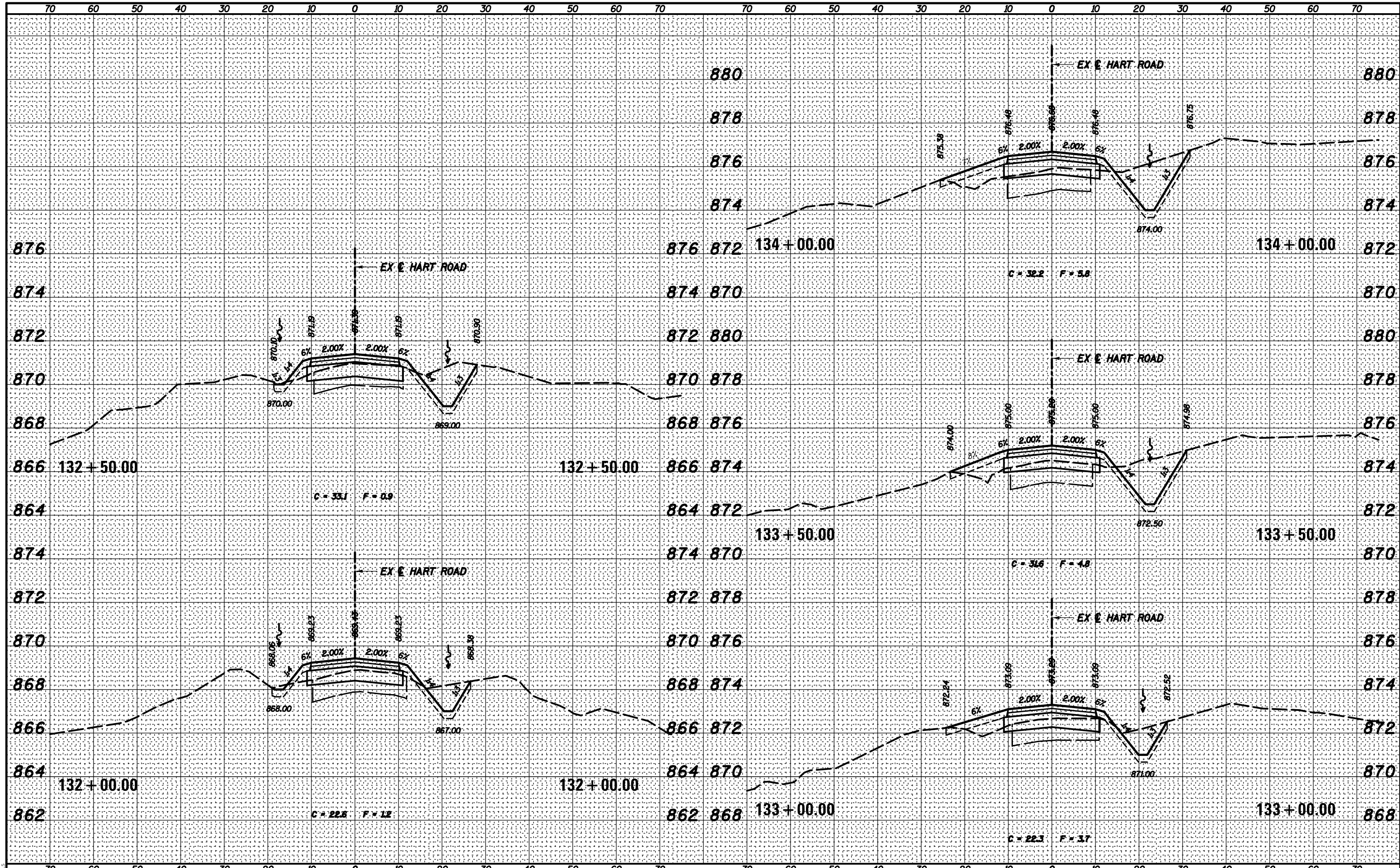


MODEL: SPODELNAME
FILE NAME: STYLES

USER NAME = SUSERS	DESIGNED - R.H.D.	REVISED -	STATE OF ILLINOIS DEPARTMENT OF TRANSPORTATION	CROSS SECTIONS - HART ROAD		F.A. RTE.	SECTION	COUNTY	TOTAL SHEETS	SHEET NO.	
PLOT SCALE = \$SCALE\$	DRAWN - J.E.B.	REVISED -		SCALE:	SHEET	OF	SHEETS	STA. 129+50.00	TO STA. 131+50.00	ILLINOIS	FED. AID PROJECT
PLOT DATE = \$DATE\$	CHECKED - R.H.D.	REVISED -		ROCK CUT STATE PARK	WINNEBAGO	406	365	CONTRACT NO. 46903			
	DATE - 08/31/18	REVISED -									

DATE	
BY	
FINAL SURVEY	SURVEYED
NOTE BOOK	PLOTTED
NO.	TEMPLATE
	AREAS
	CHECKED

DATE	
BY	
ORIGINAL SURVEY	SURVEYED
NOTE BOOK	PLOTTED
NO.	TEMPLATE
	AREAS
	CHECKED



MODEL: SPODELMANES
FILE NAME: SPODES

USER NAME =	USERS
DESIGNED -	R.H.D.
DRAWN -	J.E.B.
CHECKED -	R.H.D.
DATE -	08/31/18
REVISIONS	
REVISED -	
REVISED -	
REVISED -	

STATE OF ILLINOIS
DEPARTMENT OF TRANSPORTATION

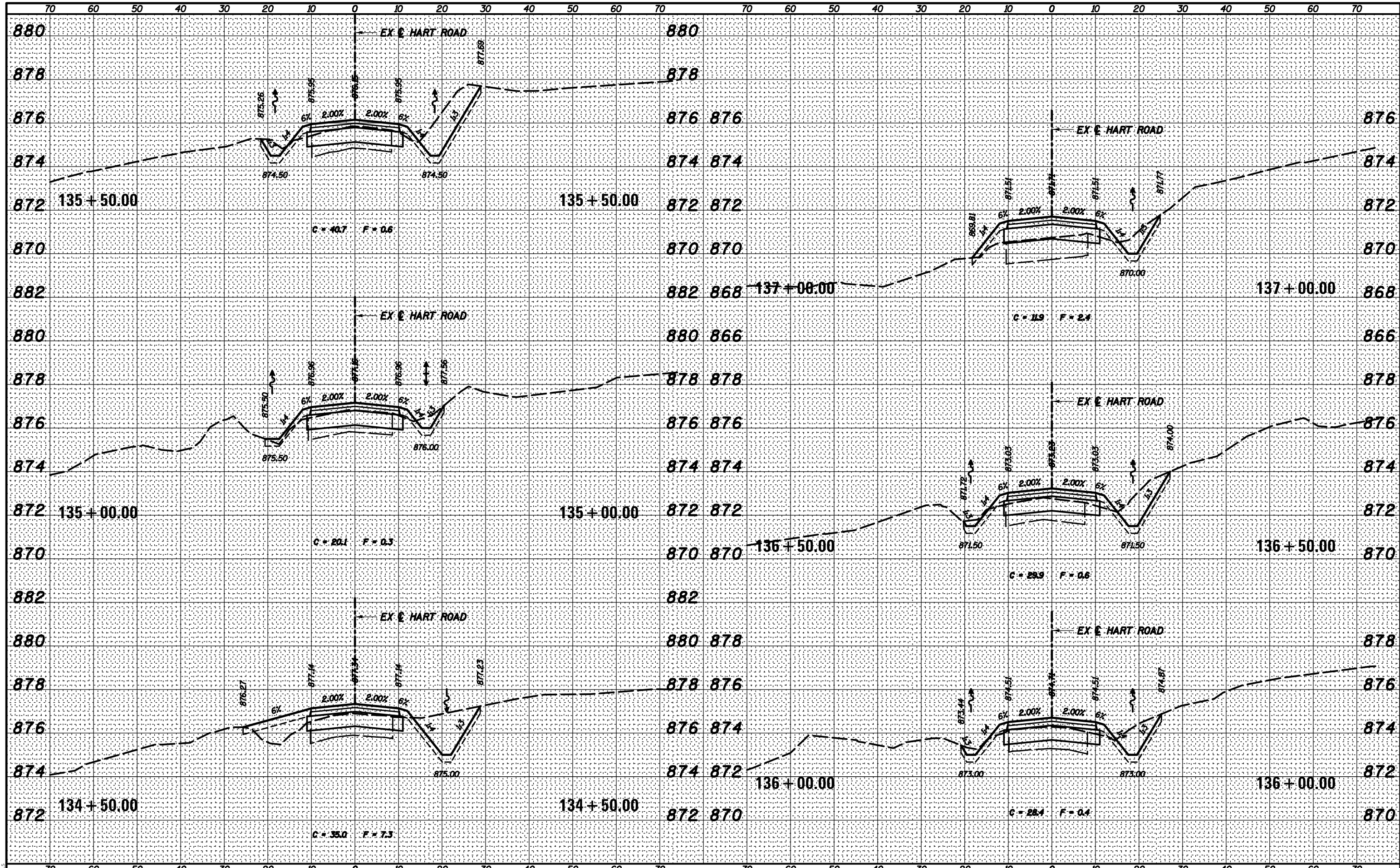
CROSS SECTIONS - HART ROAD

SCALE: SHEET OF SHEETS STA. 132+00.00 TO STA. 134+00.00

F.A. RTE.	SECTION	COUNTY	TOTAL SHEETS	SHEET NO.
	ROCK CUT STATE PARK	WINNEBAGO	406	366
			CONTRACT NO. 46903	
ILLINOIS FED. AID PROJECT				

DATE	
BY	
FINAL SURVEY	SURVEYED
NOTE BOOK	PLOTTED
NO.	TEMPLATE
	AREAS CHECKED

DATE	
BY	
ORIGINAL SURVEY	SURVEYED
NOTE BOOK	PLOTTED
NO.	TEMPLATE
	AREAS CHECKED



MODEL: SPODELMAMES
FILE NAME: SPODES

USER NAME =	USERS
DESIGNED -	R.H.D.
DRAWN -	J.E.B.
PLotted SCALE =	SSCALE5
CHECKED -	R.H.D.
PLotted DATE =	SDATES
DATE -	08/31/18

REVISED -	
REVISED -	
REVISED -	
REVISED -	

STATE OF ILLINOIS
DEPARTMENT OF TRANSPORTATION

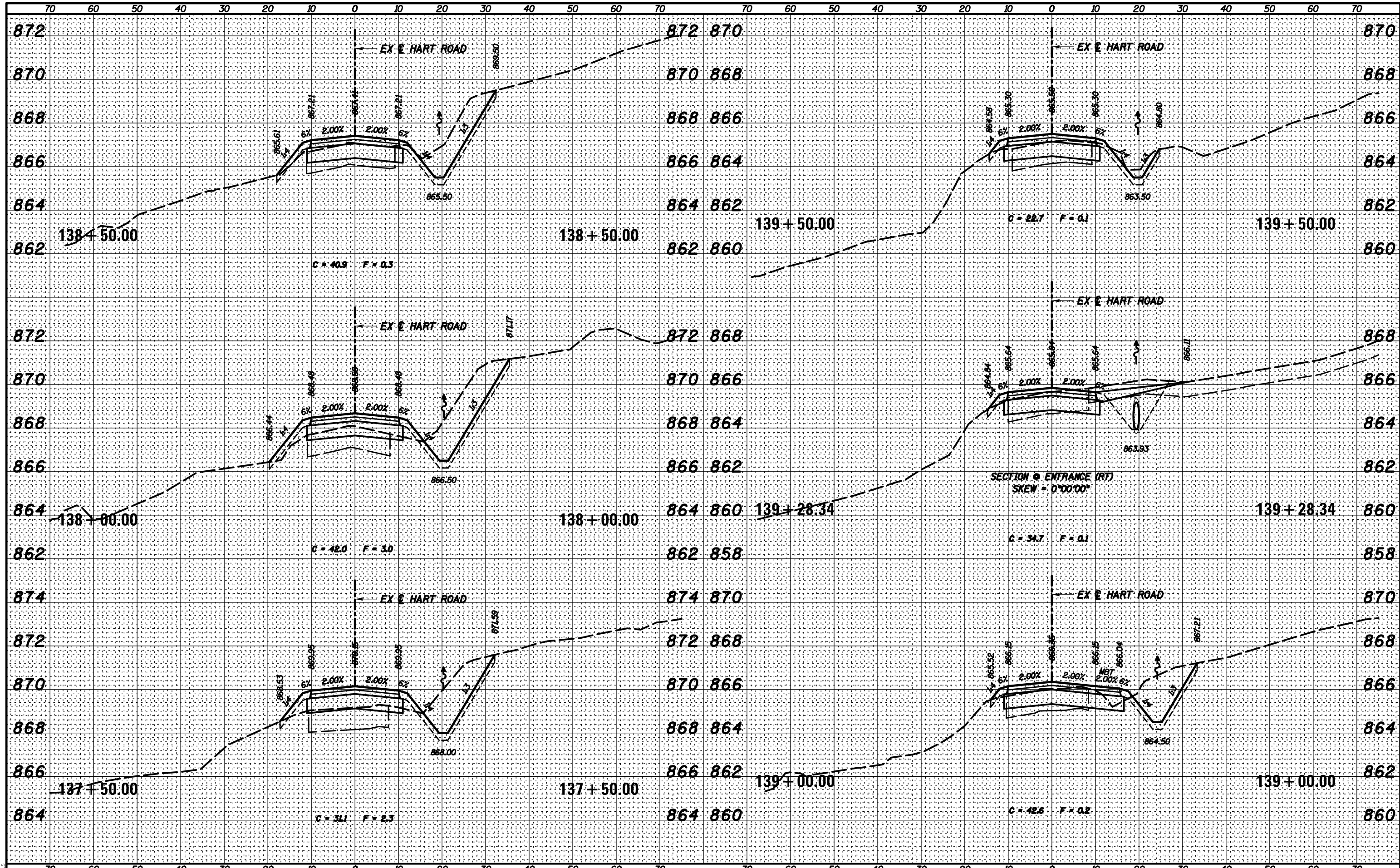
CROSS SECTIONS - HART ROAD

SCALE: SHEET OF SHEETS STA. 134+50.00 TO STA. 137+00.00

F.A. RTE.	SECTION	COUNTY	TOTAL SHEETS	SHEET NO.
	ROCK CUT STATE PARK	WINNEBAGO	406	367
			CONTRACT NO.	46903
ILLINOIS FED. AID PROJECT				

DATE	
BY	
ORIGINAL SURVEY	SURVEYED
NOTE BOOK	PLOTTED
NO.	TEMPLATE
	AREAS
	CHECKED

DATE	
BY	
ORIGINAL SURVEY	SURVEYED
NOTE BOOK	PLOTTED
NO.	TEMPLATE
	AREAS
	CHECKED

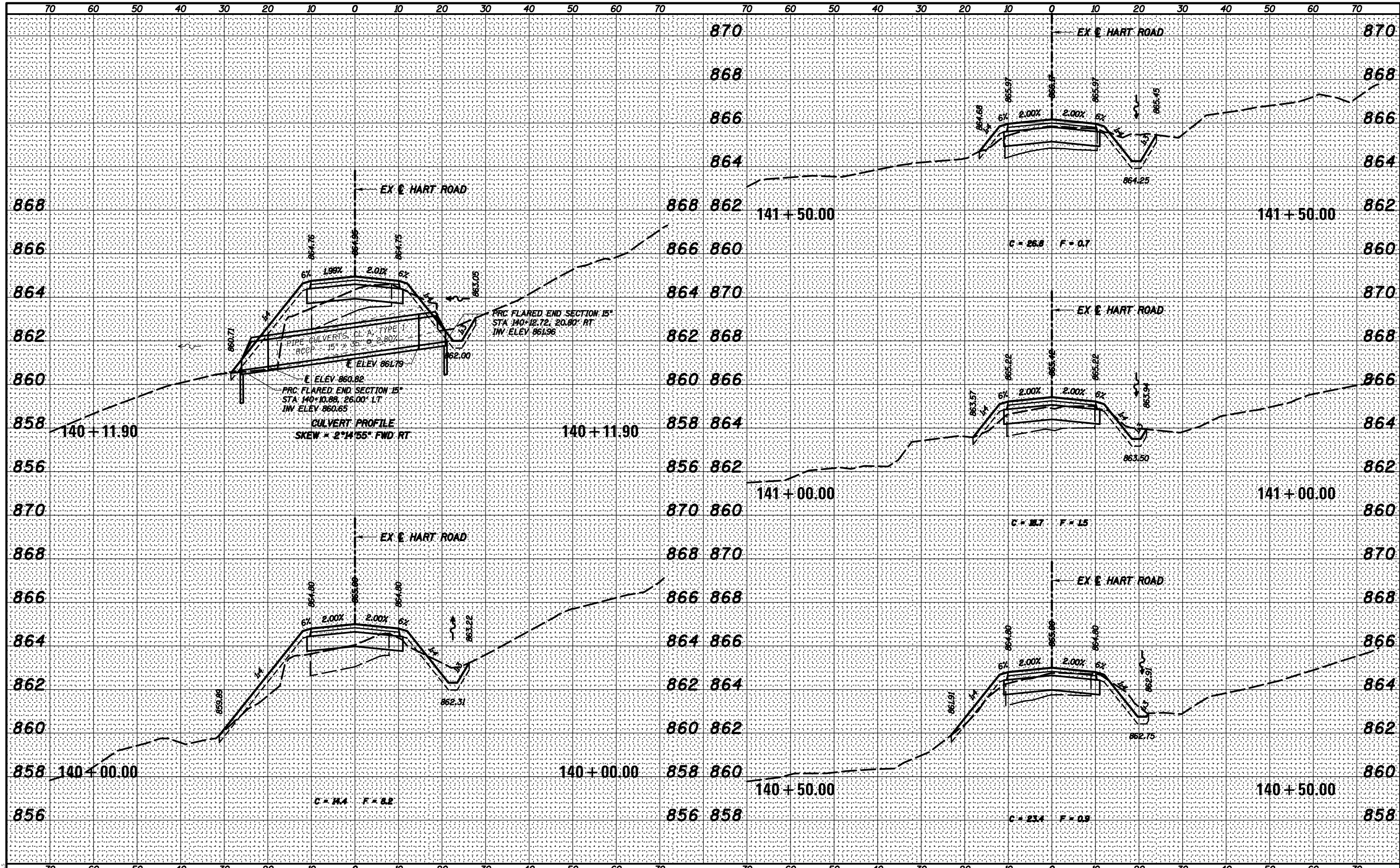


MODEL: \$MODELNAME\$
FILE NAME: \$FILES\$

USER NAME = \$USERS\$	DESIGNED - R.H.D.	REVISED -	STATE OF ILLINOIS DEPARTMENT OF TRANSPORTATION	CROSS SECTIONS - HART ROAD			F.A. RTE.	SECTION	COUNTY	TOTAL SHEETS	SHEET NO.
PLOT SCALE = \$SCALE\$	DRAWN - J.E.B.	REVISED -		ROCK CUT STATE PARK	WINNEBAGO	406	368				
PLOT DATE = \$DATE\$	CHECKED - R.H.D.	REVISED -		CONTRACT NO. 46903							
	DATE - 08/31/18	REVISED -		ILLINOIS	FED. AID PROJECT						

DATE	
BY	
FINAL SURVEY	SURVEYED
NOTE BOOK	PLOTTED
NO.	TEMPLATE
	AREAS CHECKED
	AREAS CORRECTED

DATE	
BY	
ORIGINAL SURVEY	SURVEYED
NOTE BOOK	PLOTTED
NO.	TEMPLATE
	AREAS CHECKED
	AREAS CORRECTED

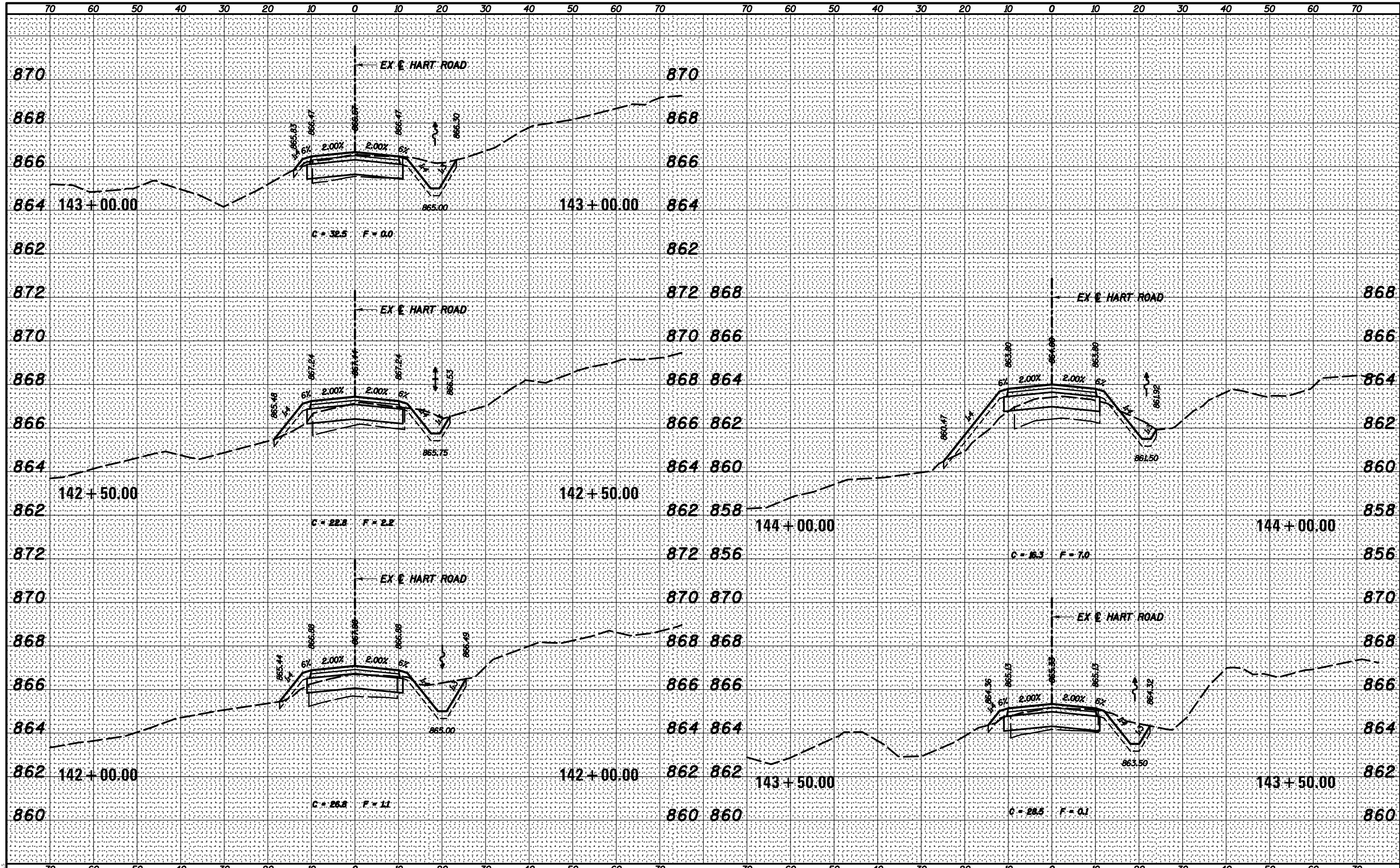


MODEL: SPODELINAMES
FILE NAME: SFILES

USER NAME = SUSERS	DESIGNED - R.H.D.	REVISED -	STATE OF ILLINOIS DEPARTMENT OF TRANSPORTATION	CROSS SECTIONS - HART ROAD			F.A. RTE.	SECTION	COUNTY	TOTAL SHEETS	SHEET NO.
PLOT SCALE = S\$SCALE\$	DRAWN - J.E.B.	REVISED -		ROCK CUT STATE PARK	WINNEBAGO	406	369				
PLOT DATE = S\$DATE\$	CHECKED - R.H.D.	REVISED -		CONTRACT NO. 46903			ILLINOIS	FED. AID PROJECT			
	DATE - 08/31/18	REVISED -		SCALE:	SHEET	OF	SHEETS	STA. 140+00.00	TO STA. 141+50.00		

DATE	
BY	
FINAL SURVEY	SURVEYED
NOTE BOOK	PLOTTED
NO.	TEMPLATE
	AREAS
	CHECKED

DATE	
BY	
ORIGINAL SURVEY	SURVEYED
NOTE BOOK	PLOTTED
NO.	TEMPLATE
	AREAS
	CHECKED



MODEL: SPODELIMAMES
FILE NAME: SFILES

USER NAME =	USERS
DESIGNED -	R.H.D.
DRAWN -	J.E.B.
CHECKED -	R.H.D.
DATE -	08/31/18
REVISIONS	
REVISED -	
REVISED -	
REVISED -	

STATE OF ILLINOIS
DEPARTMENT OF TRANSPORTATION

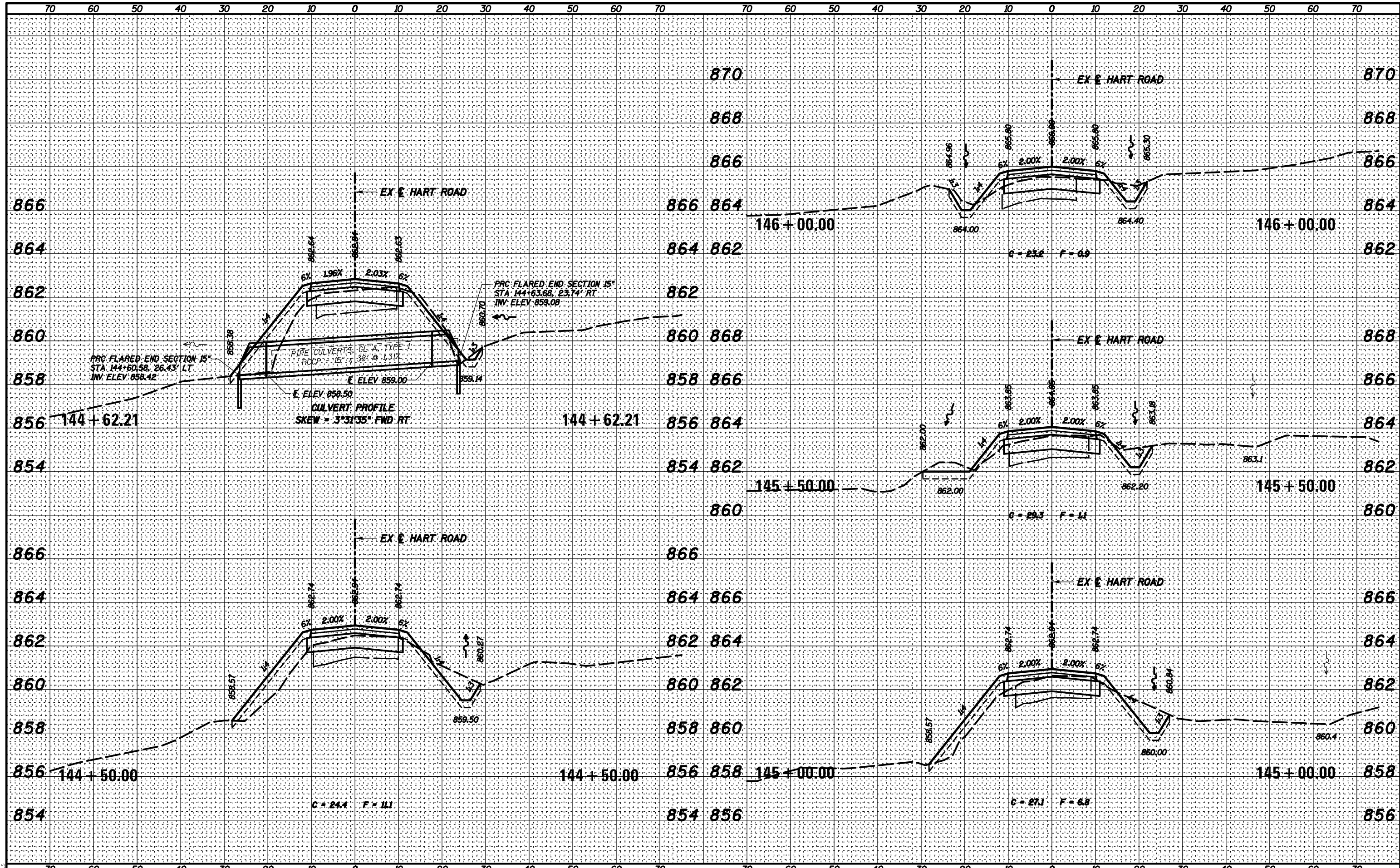
CROSS SECTIONS - HART ROAD

SCALE: SHEET OF SHEETS STA. 142+00.00 TO STA. 144+00.00

F.A. RTE.	SECTION	COUNTY	TOTAL SHEETS	SHEET NO.
	ROCK CUT STATE PARK	WINNEBAGO	406	370
			CONTRACT NO. 46903	
		ILLINOIS	FED. AID PROJECT	

DATE	
BY	
SURVEYED	
PLOTTED	
TEMPLATE	
NOTE BOOK	
AREAS CHECKED	
NO.	

DATE	
BY	
SURVEYED	
PLOTTED	
TEMPLATE	
NOTE BOOK	
AREAS CHECKED	
NO.	

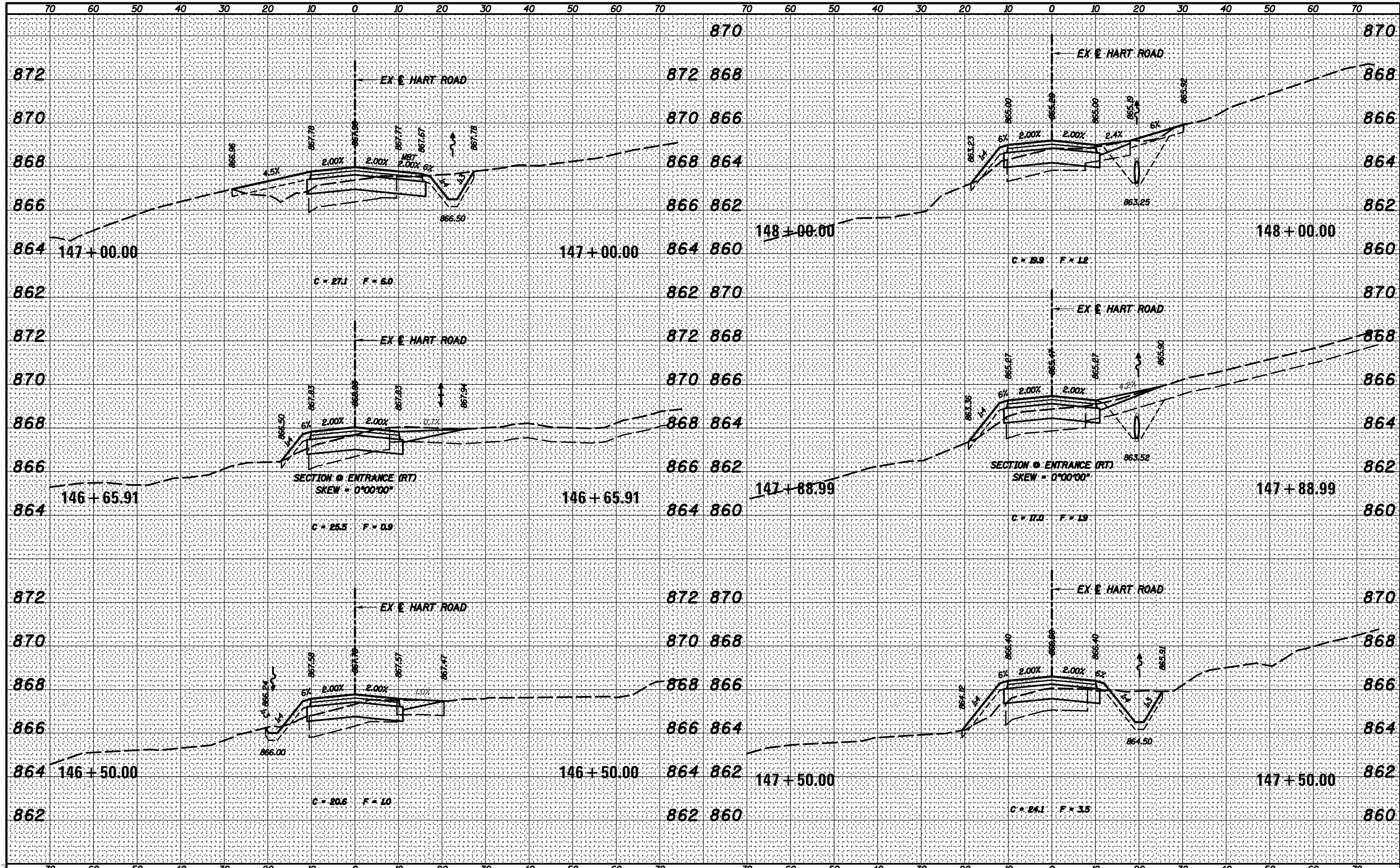


MODEL: SPODELINAMES
FILE NAME: SFILES

USER NAME = susers	DESIGNED - R.H.D.	REVISED -	STATE OF ILLINOIS DEPARTMENT OF TRANSPORTATION	CROSS SECTIONS - HART ROAD			F.A. RTE.	SECTION	COUNTY	TOTAL SHEETS	SHEET NO.
PLOT SCALE = SSCALE\$	DRAWN - J.E.B.	REVISED -		ROCK CUT STATE PARK	WINNEBAGO	406	371				
PLOT DATE = SDATE\$	CHECKED - R.H.D.	REVISED -		CONTRACT NO. 46903			ILLINOIS	FED. AID PROJECT			
	DATE - 08/31/18	REVISED -		SCALE:	SHEET	OF	SHEETS	STA. 144+50.00	TO STA. 146+00.00		

DATE	
BY	
DESIGNED	
DRAWN	
CHECKED	
DATE	
REVISIONS	
NO.	
FILE NAME	

DATE	
BY	
DESIGNED	
DRAWN	
CHECKED	
DATE	
REVISIONS	
NO.	
FILE NAME	



MODEL: SPODELIMAMES
FILE NAME: SPODELIMAMES

USER NAME =	USERS
DESIGNED -	R.H.D.
DRAWN -	J.E.B.
CHECKED -	R.H.D.
DATE -	08/31/18

REVISED -	
REVISED -	
REVISED -	
REVISED -	

STATE OF ILLINOIS
DEPARTMENT OF TRANSPORTATION

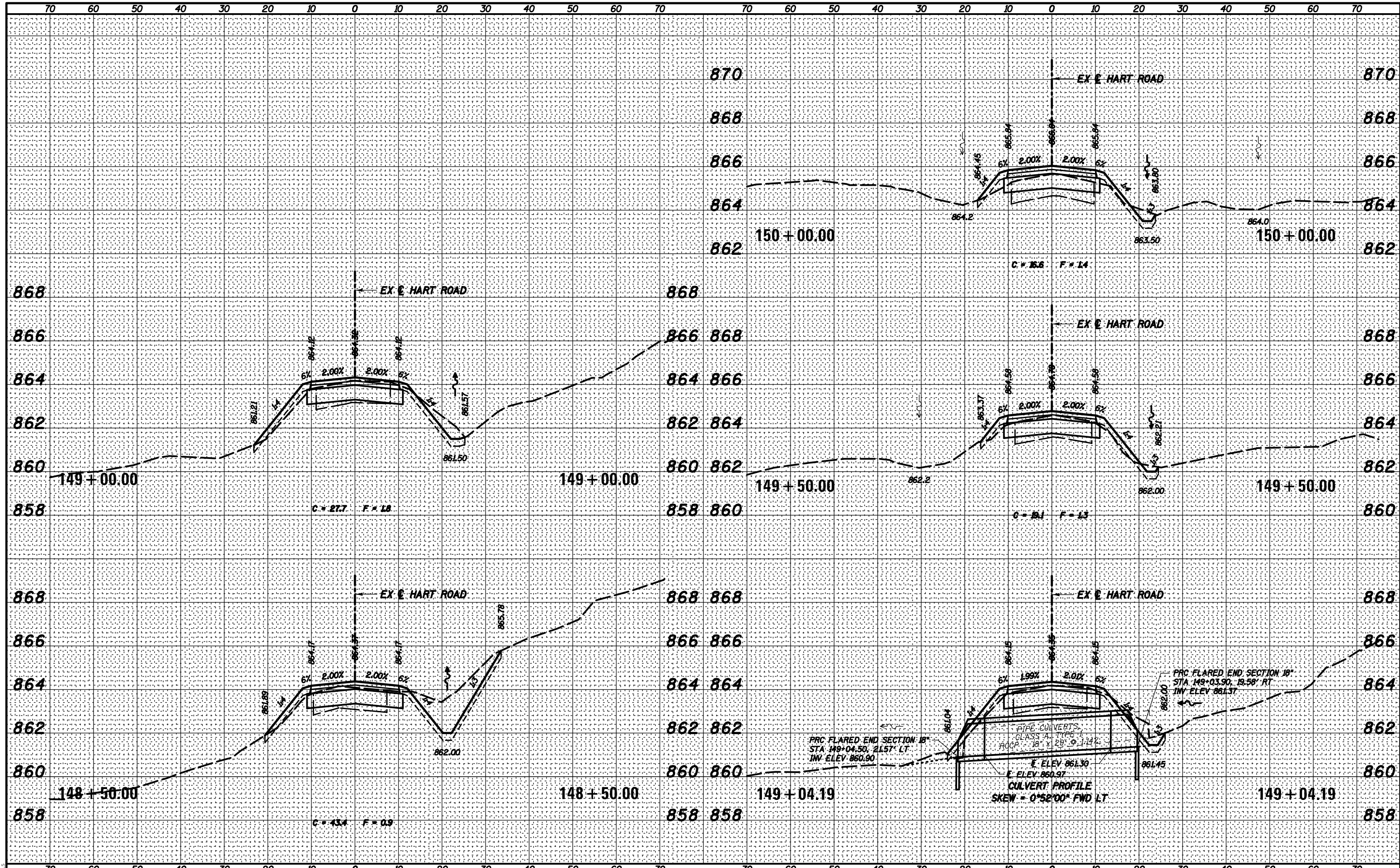
CROSS SECTIONS - HART ROAD

SCALE:	SHEET	OF	SHEETS	STA. 146+50.00	TO STA. 148+00.00
--------	-------	----	--------	----------------	-------------------

F.A. RTE.	SECTION	COUNTY	TOTAL SHEETS	SHEET NO.
	ROCK CUT STATE PARK	WINNEBAGO	406	372
			CONTRACT NO.	46903
		ILLINOIS	FED. AID PROJECT	

DATE	
BY	
FINAL SURVEY	SURVEYED
NOTE BOOK NO.	PLOTTED
	TEMPLATE
	AREAS CHECKED

DATE	
BY	
ORIGINAL SURVEY	SURVEYED
NOTE BOOK NO.	PLOTTED
	TEMPLATE
	AREAS CHECKED



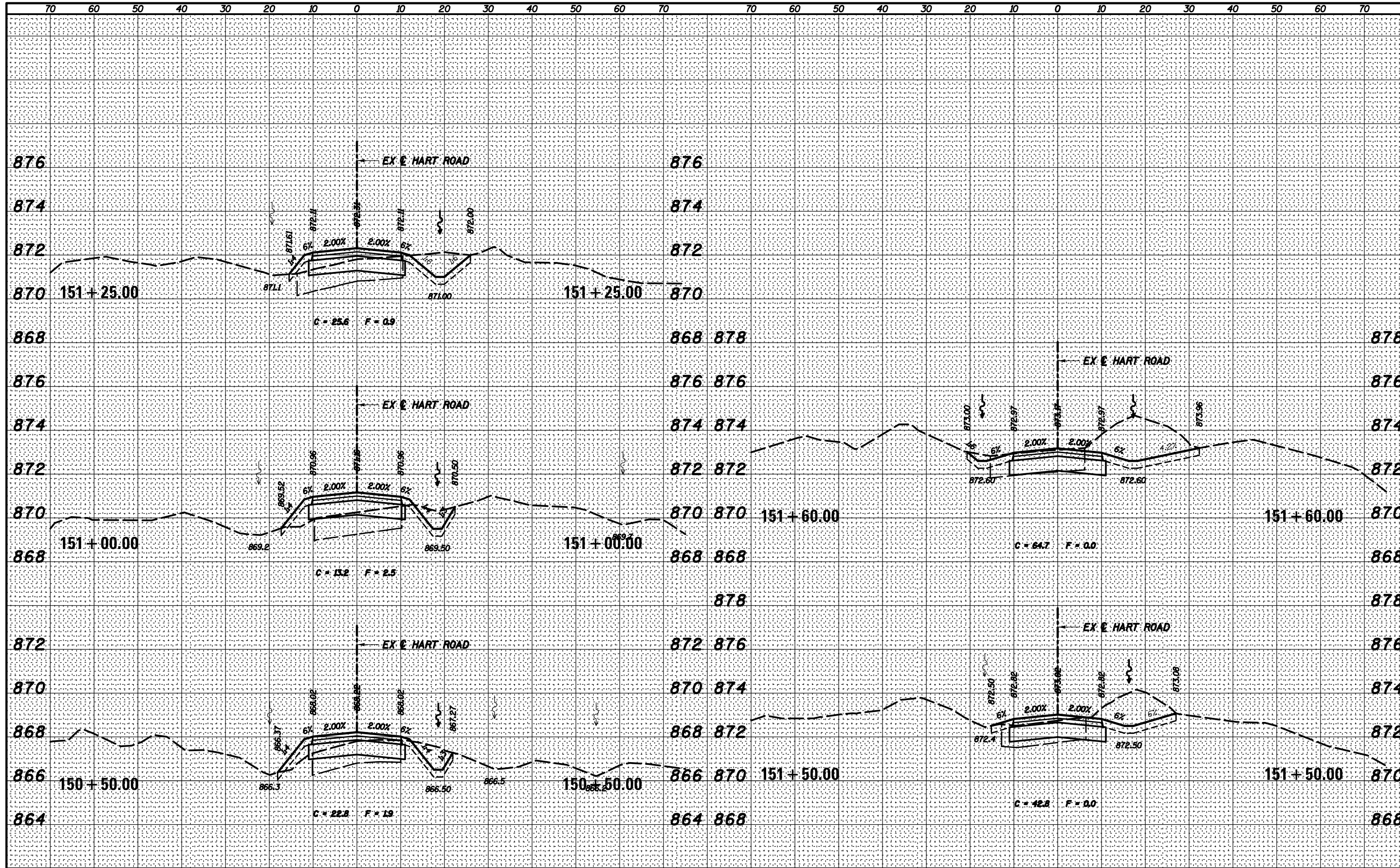
MODEL: SPODELIMAMES
FILE NAME: SFILES

USER NAME = susers	DESIGNED - R.H.D.	REVISED -	STATE OF ILLINOIS DEPARTMENT OF TRANSPORTATION	CROSS SECTIONS - HART ROAD		F.A. RTE.	SECTION	COUNTY	TOTAL SHEETS	SHEET NO.
PLOT SCALE = \$SCALE\$	DRAWN - J.E.B.	REVISED -		ROCK CUT STATE PARK	WINNEBAGO	406	373			
PLOT DATE = \$DATE\$	CHECKED - R.H.D.	REVISED -		CONTRACT NO. 46903						
	DATE - 08/31/18	REVISED -		ILLINOIS	FED. AID PROJECT					

SCALE: SHEET OF SHEETS STA. 148+50.00 TO STA. 150+00.00

DATE	
BY	
FINAL SURVEY	SURVEYED
NOTE BOOK	PLOTTED
NO.	TEMPLATE
	AREAS
	CHECKED

DATE	
BY	
ORIGINAL SURVEY	SURVEYED
NOTE BOOK	PLOTTED
NO.	TEMPLATE
	AREAS
	CHECKED

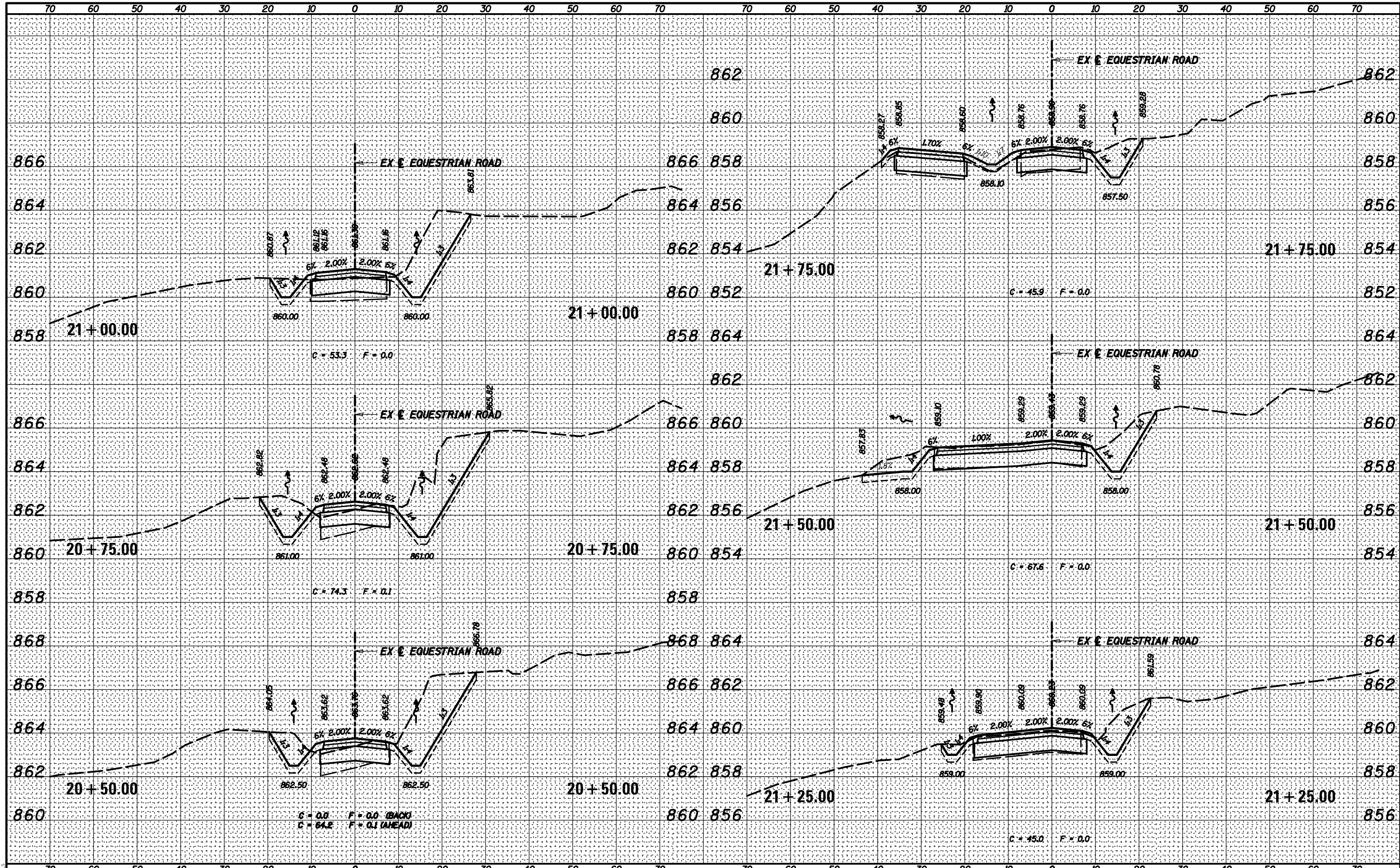


MODEL: \$MODELNAME\$
FILE NAME: \$FILES\$

USER NAME = \$USERS\$	DESIGNED - R.H.D.	REVISED -	STATE OF ILLINOIS DEPARTMENT OF TRANSPORTATION	CROSS SECTIONS - HART ROAD				F.A. RTE.	SECTION	COUNTY	TOTAL SHEETS	SHEET NO.
PLOT SCALE = \$SCALE\$	DRAWN - J.E.B.	REVISED -		ROCK CUT STATE PARK	WINNEBAGO	406	374					
PLOT DATE = \$DATE\$	CHECKED - R.H.D.	REVISED -		CONTRACT NO. 46903				ILLINOIS	FED. AID PROJECT			
	DATE - 08/31/18	REVISED -		SCALE:	SHEET	OF	SHEETS	STA. 150+50.00	TO STA. 151+60.00			

DATE	
BY	
FINAL SURVEY	SURVEYED
NOTE BOOK	PLOTTED
NO.	TEMPLATE
	AREAS CHECKED
	AREAS CHECKED

DATE	
BY	
ORIGINAL SURVEY	SURVEYED
NOTE BOOK	PLOTTED
NO.	TEMPLATE
	AREAS CHECKED
	AREAS CHECKED



MODEL: SPODELNAME\$
FILE NAME: SFILES

USER NAME = SUSERS	DESIGNED - R.H.D.	REVISED -
	DRAWN - J.E.B.	REVISED -
PLOT SCALE = S\$SCALE\$	CHECKED - R.H.D.	REVISED -
PLOT DATE = S\$DATE\$	DATE - 08/31/18	REVISED -

STATE OF ILLINOIS
DEPARTMENT OF TRANSPORTATION

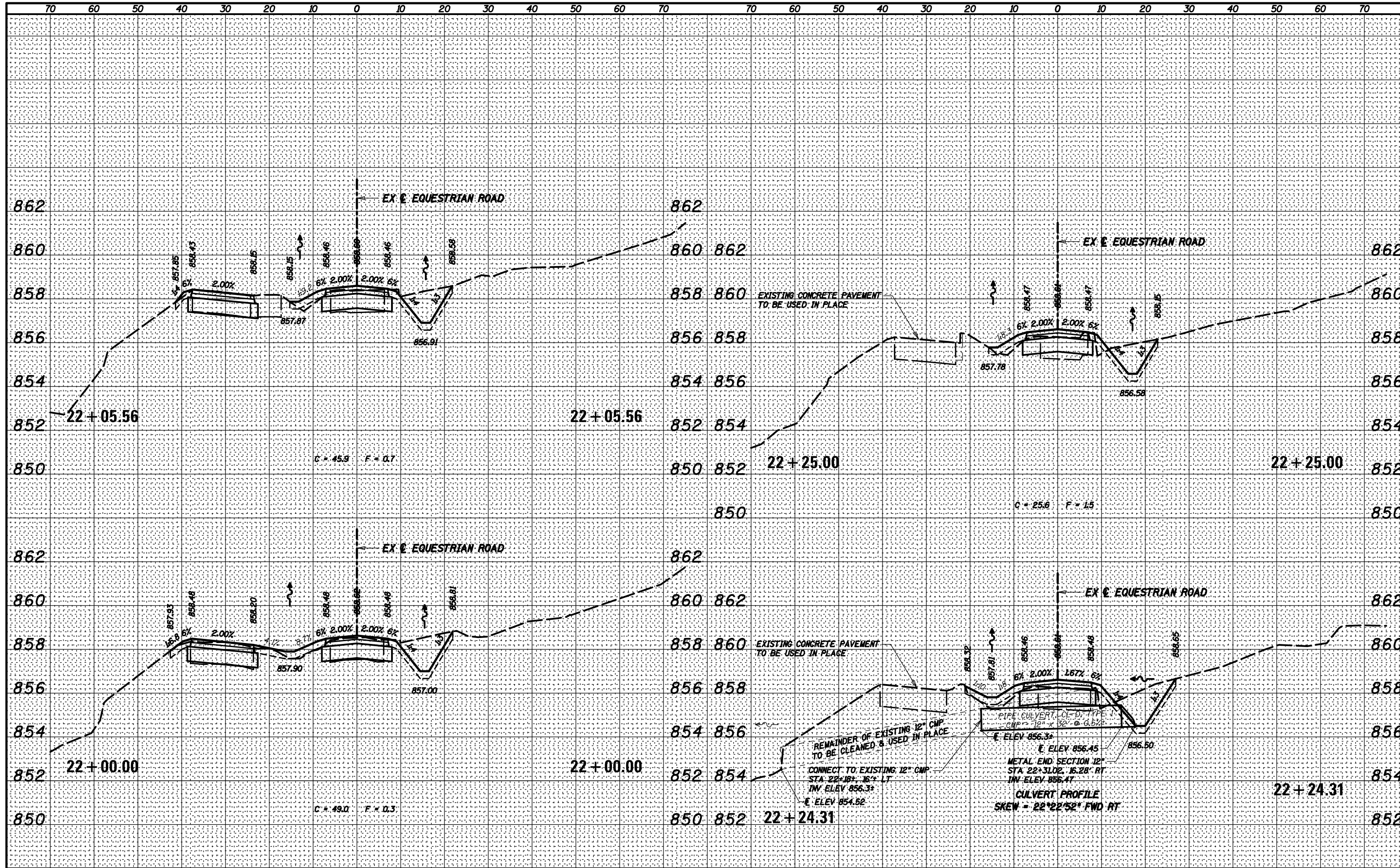
CROSS SECTIONS - EQUESTRIAN ROAD

SCALE: SHEET OF SHEETS STA. 20+50.00 TO STA. 21+75.00

F.A. RTE.	SECTION	COUNTY	TOTAL SHEETS	SHEET NO.
	ROCK CUT 2018	WINNEBAGO	406	375
				CONTRACT NO. 46903
		ILLINOIS	FED. AID PROJECT	

DATE	
BY	
FINAL SURVEY	SURVEYED
NOTE BOOK	PLOTTED
NO.	TEMPLATE
	AREAS CHECKED
	AREAS CHECKED

DATE	
BY	
ORIGINAL SURVEY	SURVEYED
NOTE BOOK	PLOTTED
NO.	TEMPLATE
	AREAS CHECKED
	AREAS CHECKED



MODEL: SPODELMAMES
FILE NAME: SPODES

USER NAME =	USERS
DESIGNED -	R.H.D.
DRAWN -	J.E.B.
CHECKED -	R.H.D.
DATE -	08/31/18
REVISIONS	
REVISED -	
REVISED -	
REVISED -	

STATE OF ILLINOIS
DEPARTMENT OF TRANSPORTATION

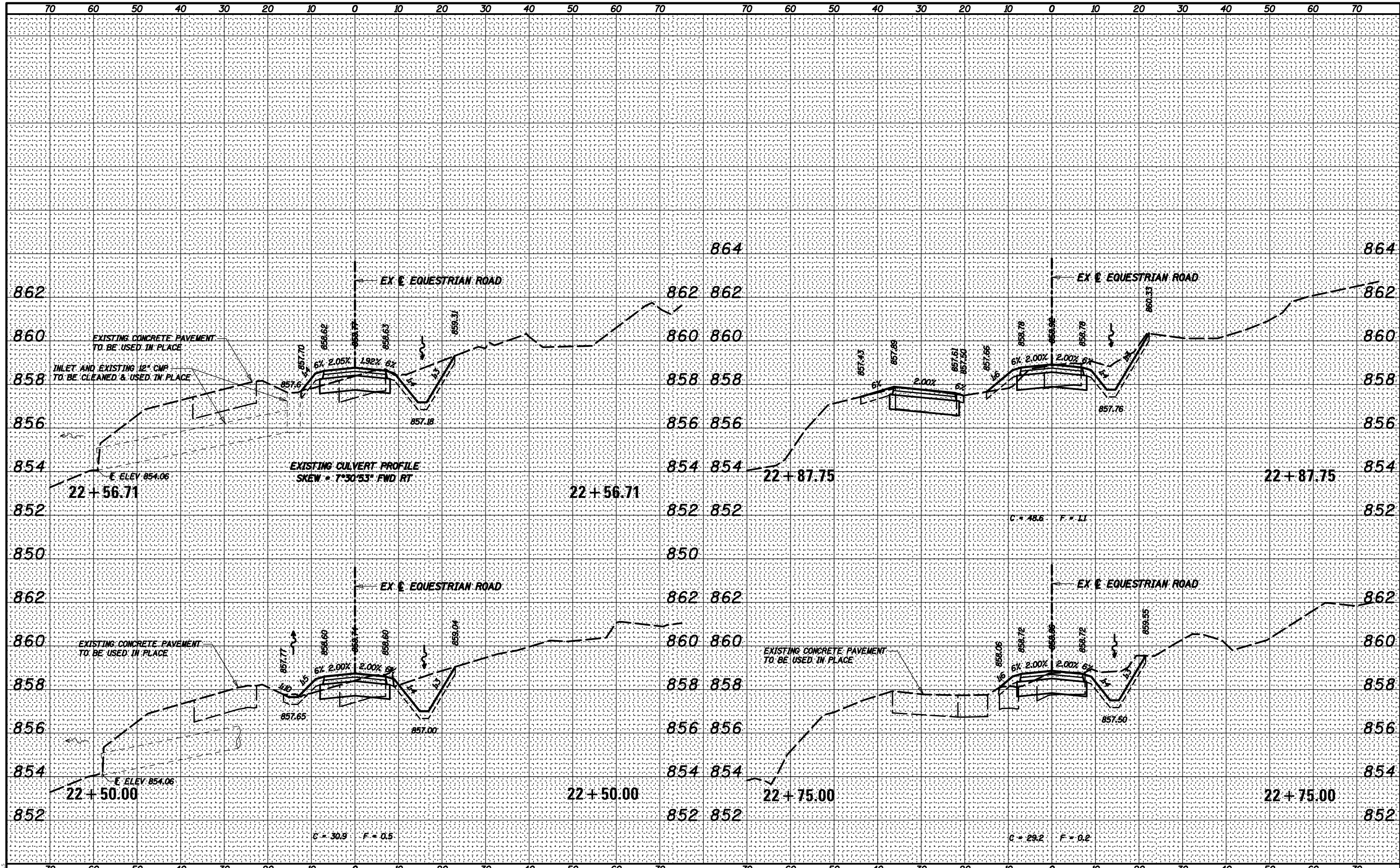
CROSS SECTIONS - EQUESTRIAN ROAD

SCALE: SHEET OF SHEETS STA. 22+00.00 TO STA. 22+25.00

F.A. RTE.	SECTION	COUNTY	TOTAL SHEETS	SHEET NO.
	ROCK CUT 2018	WINNEBAGO	406	376
			CONTRACT NO. 46903	
		ILLINOIS	FED. AID PROJECT	

DATE	
BY	
FINAL SURVEY	SURVEYED
NOTE BOOK	PLOTTED
NO.	TEMPLATE
	AREAS CHECKED
	AREAS CHECKED

DATE	
BY	
ORIGINAL SURVEY	SURVEYED
NOTE BOOK	PLOTTED
NO.	TEMPLATE
	AREAS CHECKED
	AREAS CHECKED



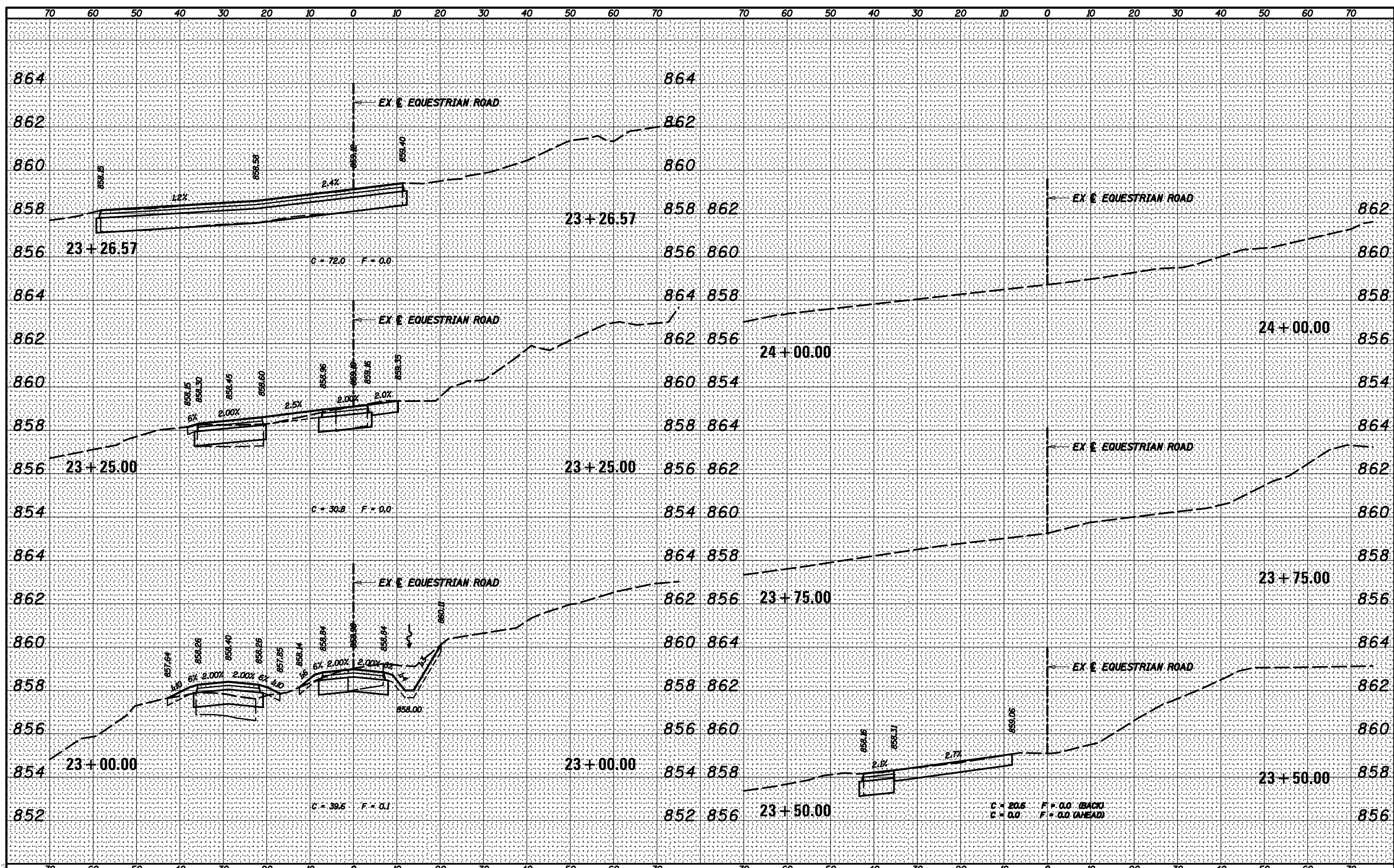
MODEL: SPODELNAME
FILE NAME: STYLES

USER NAME = \$USERS	DESIGNED - R.H.D.	REVISED -	STATE OF ILLINOIS		CROSS SECTIONS - EQUESTRIAN ROAD		F.A. RTE.	SECTION	COUNTY	TOTAL SHEETS	SHEET NO.
PLOT SCALE = \$SCALE\$	DRAWN - J.E.B.	REVISED -	DEPARTMENT OF TRANSPORTATION		SCALE: SHEET OF SHEETS STA. 22+50.00 TO STA. 22+87.75		ROCK CUT 2018	WINNEBAGO	406	377	
PLOT DATE = \$DATE\$	CHECKED - R.H.D.	REVISED -					CONTRACT NO. 46903		ILLINOIS FED. AID PROJECT		
	DATE - 08/31/18	REVISED -									

DATE	
BY	
FINAL SURVEY	SURVEYED
NOTE BOOK	PLOTTED
NO.	TEMPLATE
	AREAS
	CHECKED

DATE	
BY	
ORIGINAL SURVEY	SURVEYED
NOTE BOOK	PLOTTED
NO.	TEMPLATE
	AREAS
	CHECKED

MODEL: SPODELINAMES
FILE NAME: SFILES



USER NAME =	susers
DESIGNED -	R.H.D.
DRAWN -	J.E.B.
CHECKED -	R.H.D.
DATE -	08/3/18

REVISED -	
REVISED -	
REVISED -	
REVISED -	

STATE OF ILLINOIS
DEPARTMENT OF TRANSPORTATION

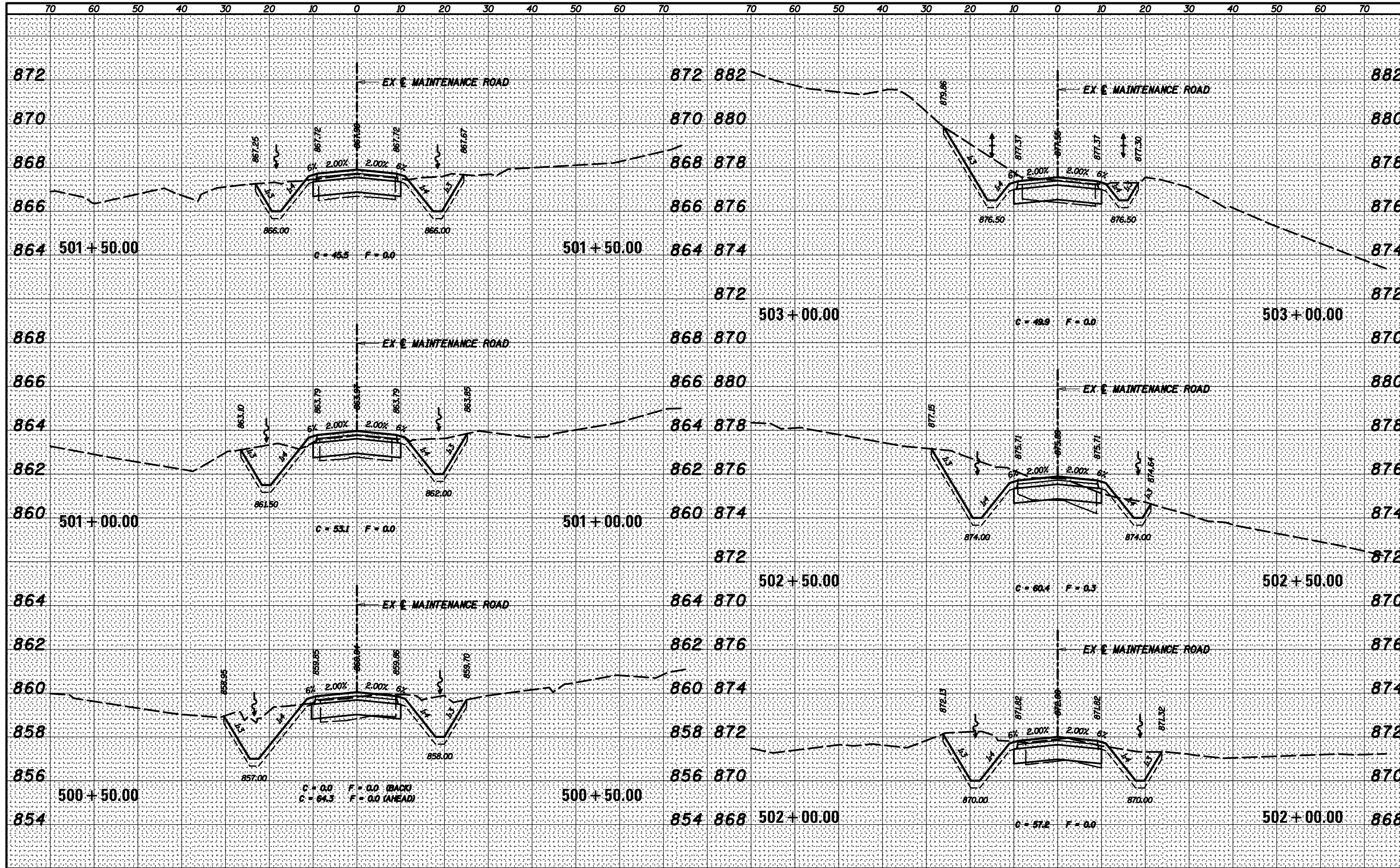
CROSS SECTIONS - EQUESTRIAN ROAD

SCALE: SHEET OF SHEETS STA. 23+00.00 TO STA. 24+00.00

F.A. RTE.	SECTION	COUNTY	TOTAL SHEETS	SHEET NO.
	ROCK CUT 2018	WINNEBAGO	406	378
			CONTRACT NO.	46903
		ILLINOIS	FED. AID PROJECT	

DATE	
BY	
FINAL SURVEY	SURVEYED
NOTE BOOK	PLOTTED
NO.	TEMPLATE
	AREAS
	CHECKED

DATE	
BY	
ORIGINAL SURVEY	SURVEYED
NOTE BOOK	PLOTTED
NO.	TEMPLATE
	AREAS
	CHECKED

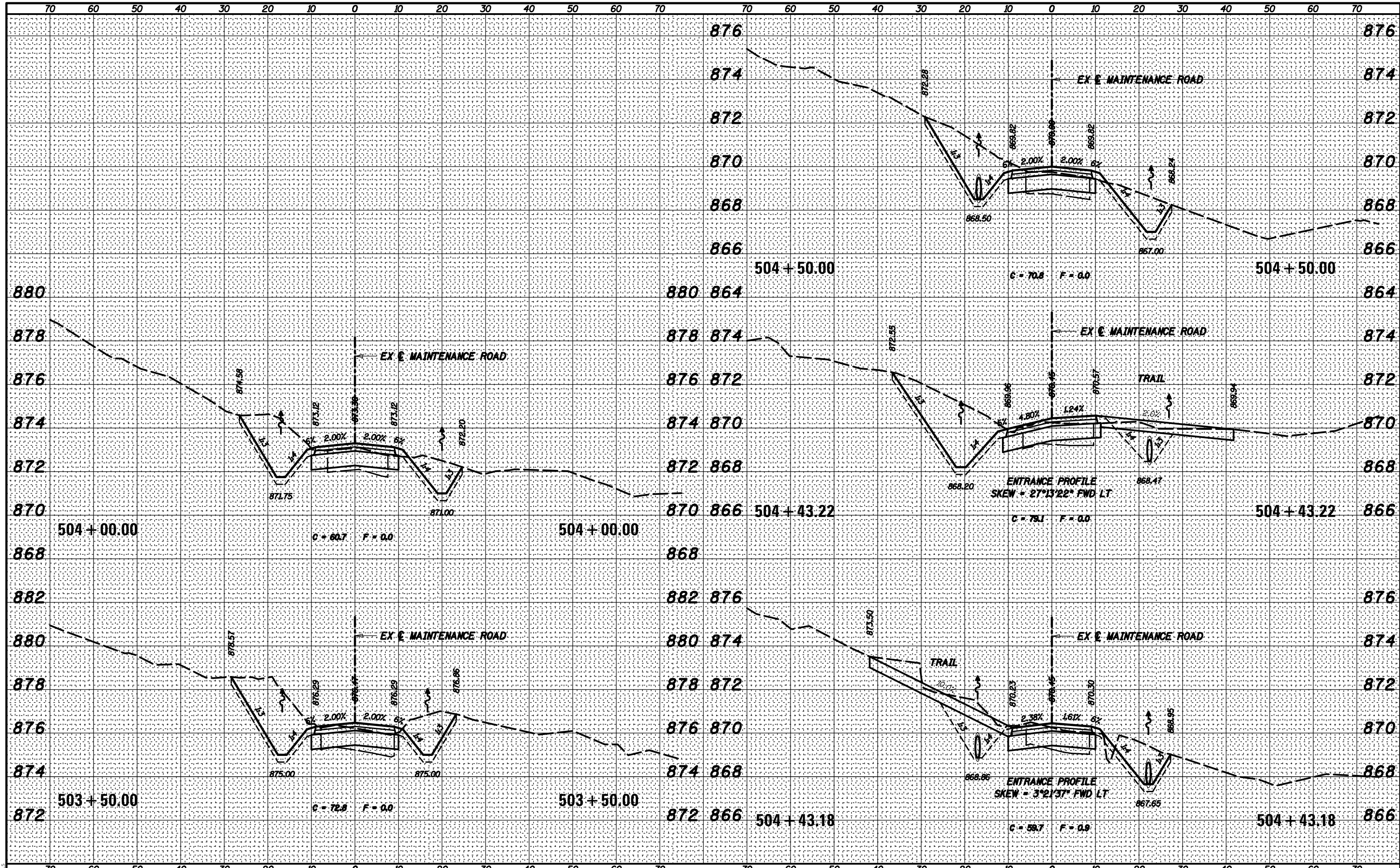


MODEL: SPODELINAMES
FILE NAME: SFILES

USER NAME = SUSERS	DESIGNED - R.H.D.	REVISED -	STATE OF ILLINOIS DEPARTMENT OF TRANSPORTATION	CROSS SECTIONS - MAINTENANCE / PARK OFFICE ROAD			F.A. RTE.	SECTION	COUNTY	TOTAL SHEETS	SHEET NO.
PLOT SCALE = SSCALE\$	DRAWN - J.E.B.	REVISED -		ROCK CUT STATE PARK	WINNEBAGO	406	379				
PLOT DATE = SDATE\$	CHECKED - R.H.D.	REVISED -		CONTRACT NO. 46903			ILLINOIS	FED. AID PROJECT			
	DATE - 08/31/118	REVISED -		SCALE:	SHEET	OF	SHEETS	STA. 500+50.00	TO STA. 503+00.00		

DATE	
BY	
SURVEYED	
PLOTTED	
TEMPLATE	
NOTE BOOK	
AREAS CHECKED	
NO.	

DATE	
BY	
SURVEYED	
PLOTTED	
TEMPLATE	
NOTE BOOK	
AREAS CHECKED	
NO.	



MODEL: \$MODELNAME\$
FILE NAME: \$FILES\$

USER NAME =	=\$USERS\$
DESIGNED -	R.H.D.
DRAWN -	J.E.B.
CHECKED -	R.H.D.
DATE -	08/31/18
PLOT SCALE =	=\$SCALE\$
PLOT DATE =	=\$DATE\$

REVISED -	
REVISED -	
REVISED -	
REVISED -	

STATE OF ILLINOIS
DEPARTMENT OF TRANSPORTATION

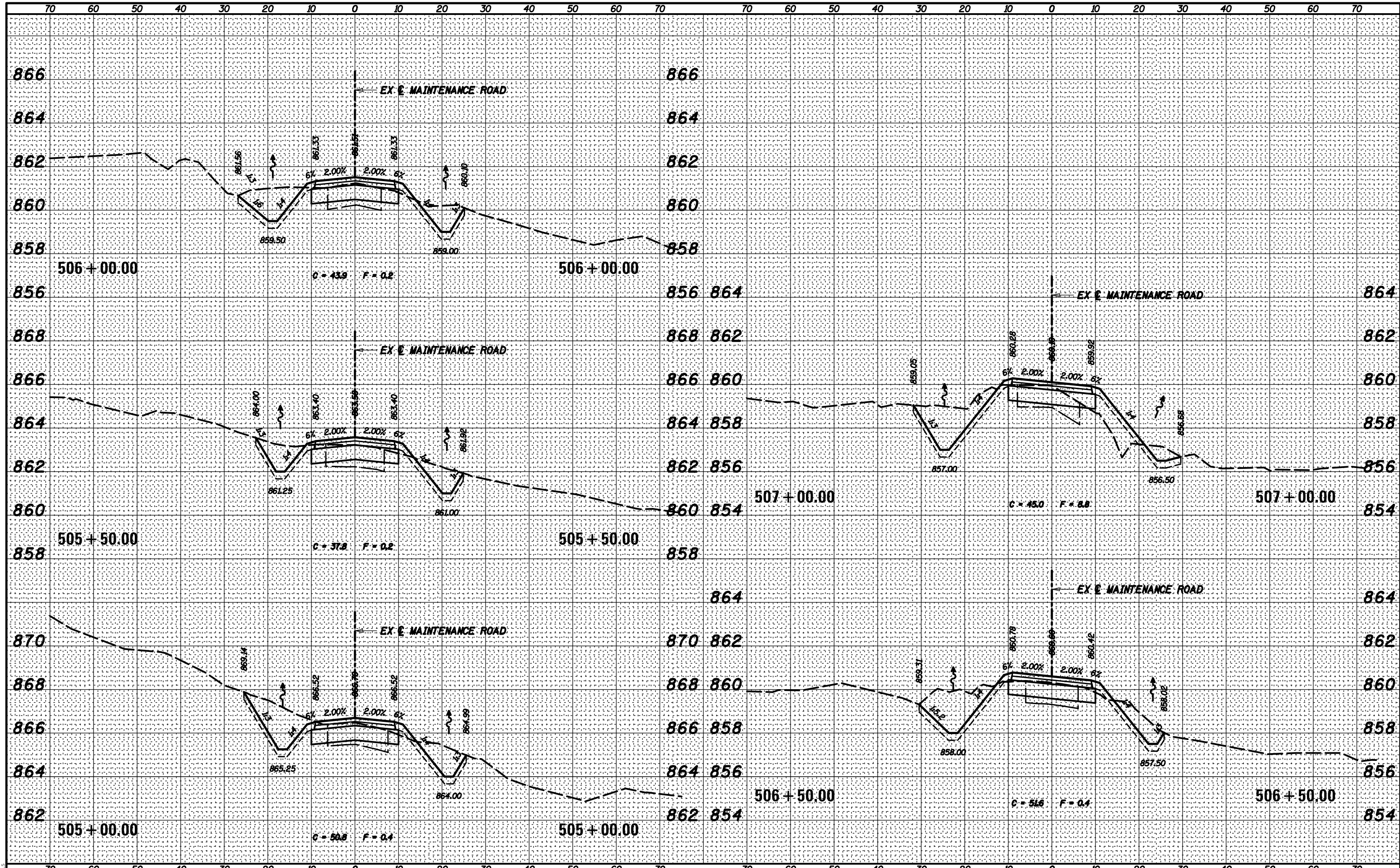
CROSS SECTIONS - MAINTENANCE / PARK OFFICE ROAD

SCALE: SHEET OF SHEETS STA. 503+50.00 TO STA. 504+50.00

F.A. RTE.	SECTION	COUNTY	TOTAL SHEETS	SHEET NO.
	ROCK CUT STATE PARK	WINNEBAGO	406	380
			CONTRACT NO. 46903	
	ILLINOIS	FED. AID PROJECT		

DATE	
BY	
FINAL SURVEY	SURVEYED
NOTE BOOK	PLOTTED
NO.	TEMPLATE
	AREAS
	CHECKED

DATE	
BY	
ORIGINAL SURVEY	SURVEYED
NOTE BOOK	PLOTTED
NO.	TEMPLATE
	AREAS
	CHECKED

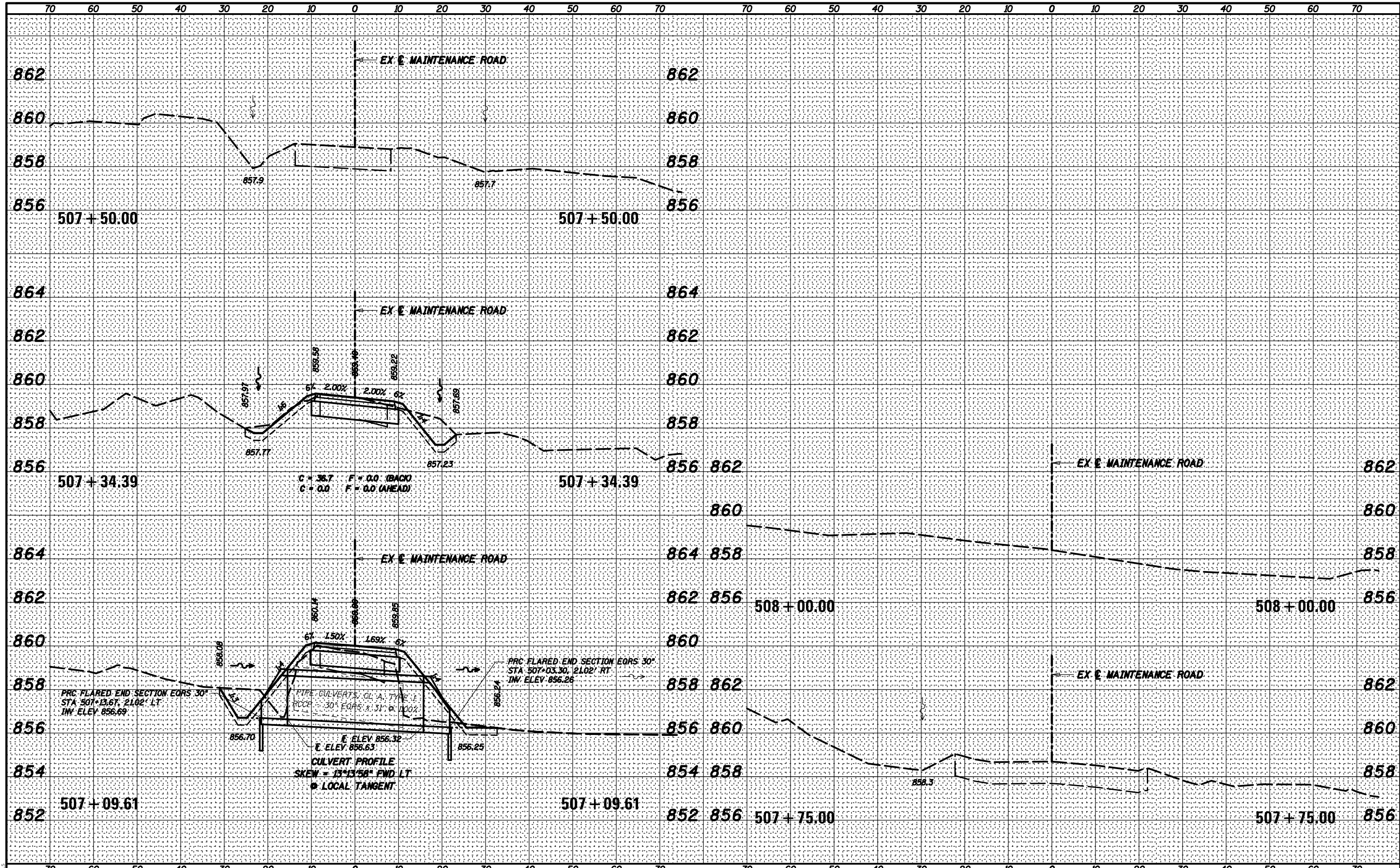


MODEL: SPODELNAME\$
 FILE NAME: SFILES

USER NAME = susers	DESIGNED - R.H.D.	REVISED -	STATE OF ILLINOIS DEPARTMENT OF TRANSPORTATION	CROSS SECTIONS - MAINTENANCE / PARK OFFICE ROAD			F.A. RTE.	SECTION	COUNTY	TOTAL SHEETS	SHEET NO.
PLOT SCALE = S\$SCALE\$	DRAWN - J.E.B.	REVISED -		ROCK CUT STATE PARK	WINNEBAGO	406	381				
PLOT DATE = S\$DATE\$	CHECKED - R.H.D.	REVISED -		CONTRACT NO. 46903							
	DATE - 08/31/18	REVISED -		ILLINOIS	FED. AID PROJECT						

DATE	
BY	
FINISHED SURVEY	
PLOTTED	
NOTE BOOK	
AREAS CHECKED	
NO.	

DATE	
BY	
ORIGINAL SURVEY	
PLOTTED	
NOTE BOOK	
AREAS CHECKED	
NO.	



MODEL: SPODELINAMES
FILE NAME: SFILES

USER NAME = susers	DESIGNED - R.H.D.	REVISED -
PLOT SCALE = sSCALE\$	DRAWN - J.E.B.	REVISED -
PLOT DATE = sDATE\$	CHECKED - R.H.D.	REVISED -
	DATE - 08/31/18	REVISED -

STATE OF ILLINOIS
DEPARTMENT OF TRANSPORTATION

CROSS SECTIONS - MAINTENANCE / PARK OFFICE ROAD

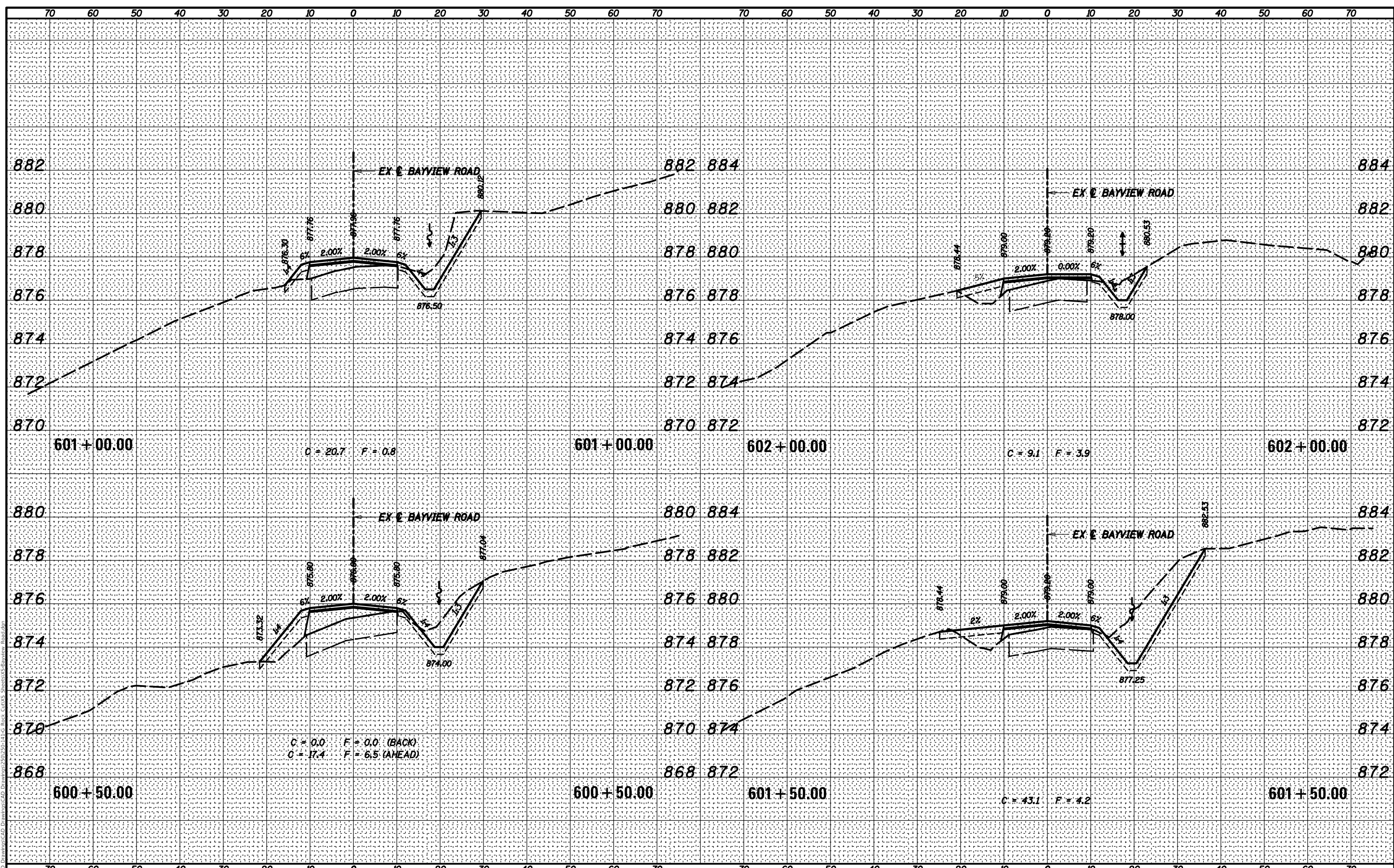
SCALE: SHEET OF SHEETS STA. 507+09.61 TO STA. 508+00.00

F.A. RTE.	SECTION	COUNTY	TOTAL SHEETS	SHEET NO.
	ROCK CUT STATE PARK	WINNEBAGO	406	382
			CONTRACT NO. 46903	
		ILLINOIS	FED. AID PROJECT	

DATE	
BY	
SURVEYED	
PLOTTED	
TEMPLATE	
NOTE BOOK	
AREAS CHECKED	
NO.	

DATE	
BY	
SURVEYED	
PLOTTED	
TEMPLATE	
NOTE BOOK	
AREAS CHECKED	
NO.	

MODEL: Default
FILE NAME: S:\CAD Drawings\CAD Drawings\2018\2018-11-15 Rock Cut\AS-2018-11-15 Rock Cut\AS-2018-11-15 Bayview Road.dwg



USER NAME = joeb	DESIGNED - R.H.D.	REVISED -
	DRAWN - J.E.B.	REVISED -
PLOT SCALE = 20.0000' / in.	CHECKED - R.H.D.	REVISED -
PLOT DATE = 9/5/2018	DATE - 08/31/18	REVISED -

STATE OF ILLINOIS
DEPARTMENT OF TRANSPORTATION

CROSS SECTIONS - BAYVIEW ROAD

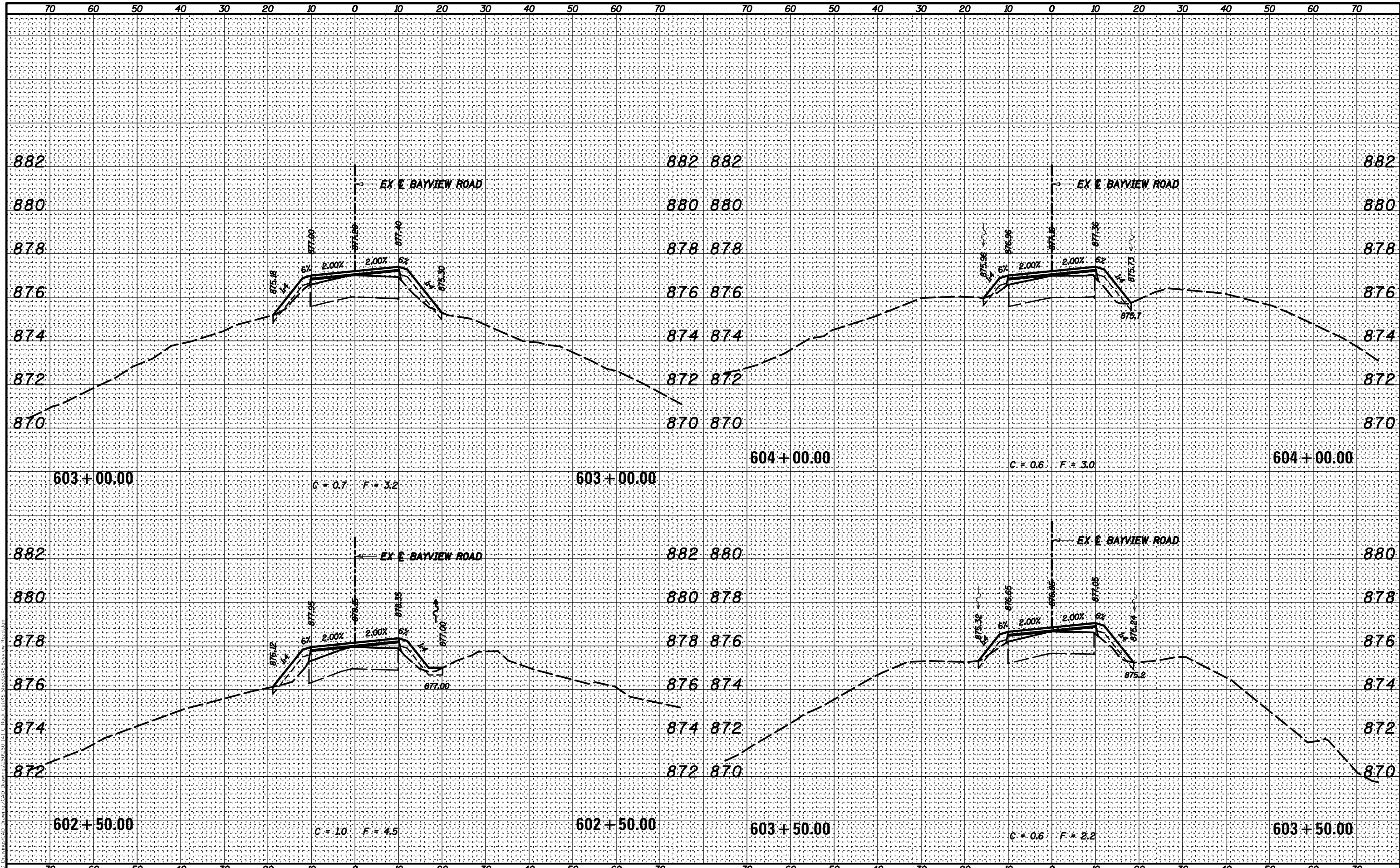
SCALE: SHEET OF SHEETS STA. 600+50.00 TO STA. 602+00.00

F.A. RTE.	SECTION	COUNTY	TOTAL SHEETS	SHEET NO.
	ROCK CUT 2018	WINNEBAGO	406	383
			CONTRACT NO. 46903	
ILLINOIS FED. AID PROJECT				

DATE	
BY	
FINAL SURVEY	SURVEYED
NOTE BOOK	PLOTTED
NO.	TEMPLATE
	AREAS
	CHECKED
	AREAS
	CHECKED

DATE	
BY	
ORIGINAL SURVEY	SURVEYED
NOTE BOOK	PLOTTED
NO.	TEMPLATE
	AREAS
	CHECKED
	AREAS
	CHECKED

MODEL: Default
FILE NAME: S:\CAD Drawings\CAD Drawings\CAD Drawings\2018\2018-11-15 Rock Cut\GIS Stress\S-Bayview Road.dwg

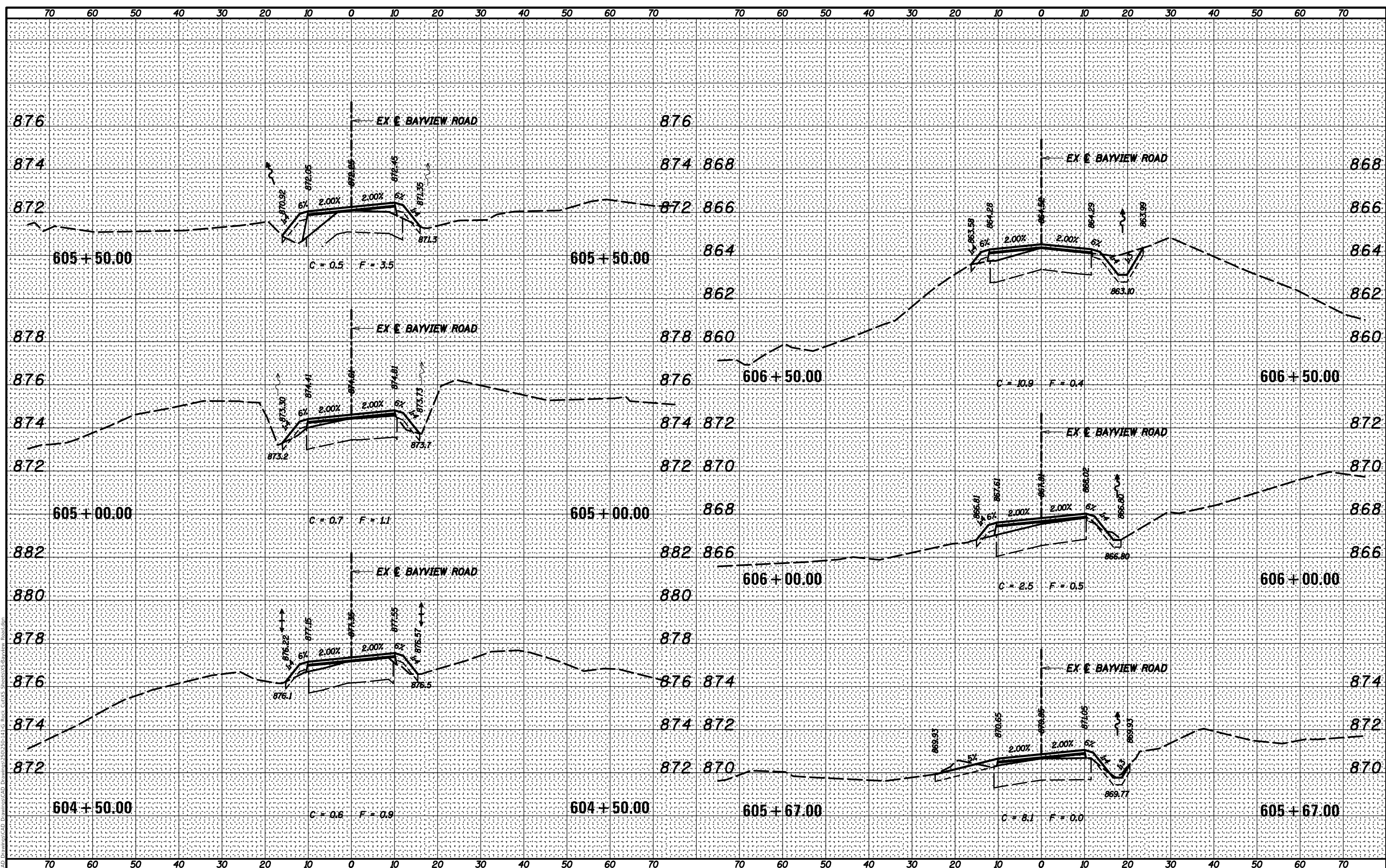


USER NAME = joeb	DESIGNED - R.H.D.	REVISED -	STATE OF ILLINOIS DEPARTMENT OF TRANSPORTATION	CROSS SECTIONS - BAYVIEW ROAD			F.A. RTE.	SECTION	COUNTY	TOTAL SHEETS	SHEET NO.	
PLOT SCALE = 20.0000' / in.	DRAWN - J.E.B.	REVISED -		SCALE:	SHEET	OF	SHEETS	STA. 602+50.00	TO STA. 604+00.00	WINNEBAGO	406	384
PLOT DATE = 9/5/2018	CHECKED - R.H.D.	REVISED -								CONTRACT NO. 46903		
	DATE - 08/31/18	REVISED -						ILLINOIS	FED. AID PROJECT			

DATE	
BY	
ORIGINAL SURVEY	SURVEYED
NOTE BOOK	PLOTTED
NO.	TEMPLATE
	AREAS
	CHECKED

DATE	
BY	
ORIGINAL SURVEY	SURVEYED
NOTE BOOK	PLOTTED
NO.	TEMPLATE
	AREAS
	CHECKED

MODEL: Default
 FILE NAME: S:\CAD Drawings\CAD Drawings\2018\2018-11-15 Rock Cut\AS-2018-11-15 Rock Cut\AS-2018-11-15 Bayview Road.dwg



USER NAME = joeb	DESIGNED - R.H.D.	REVISD -
	DRAWN - J.E.B.	REVISD -
PLOT SCALE = 20.0000' / in.	CHECKED - R.H.D.	REVISD -
PLOT DATE = 9/5/2018	DATE - 08/31/18	REVISD -

STATE OF ILLINOIS
 DEPARTMENT OF TRANSPORTATION

CROSS SECTIONS - BAYVIEW ROAD

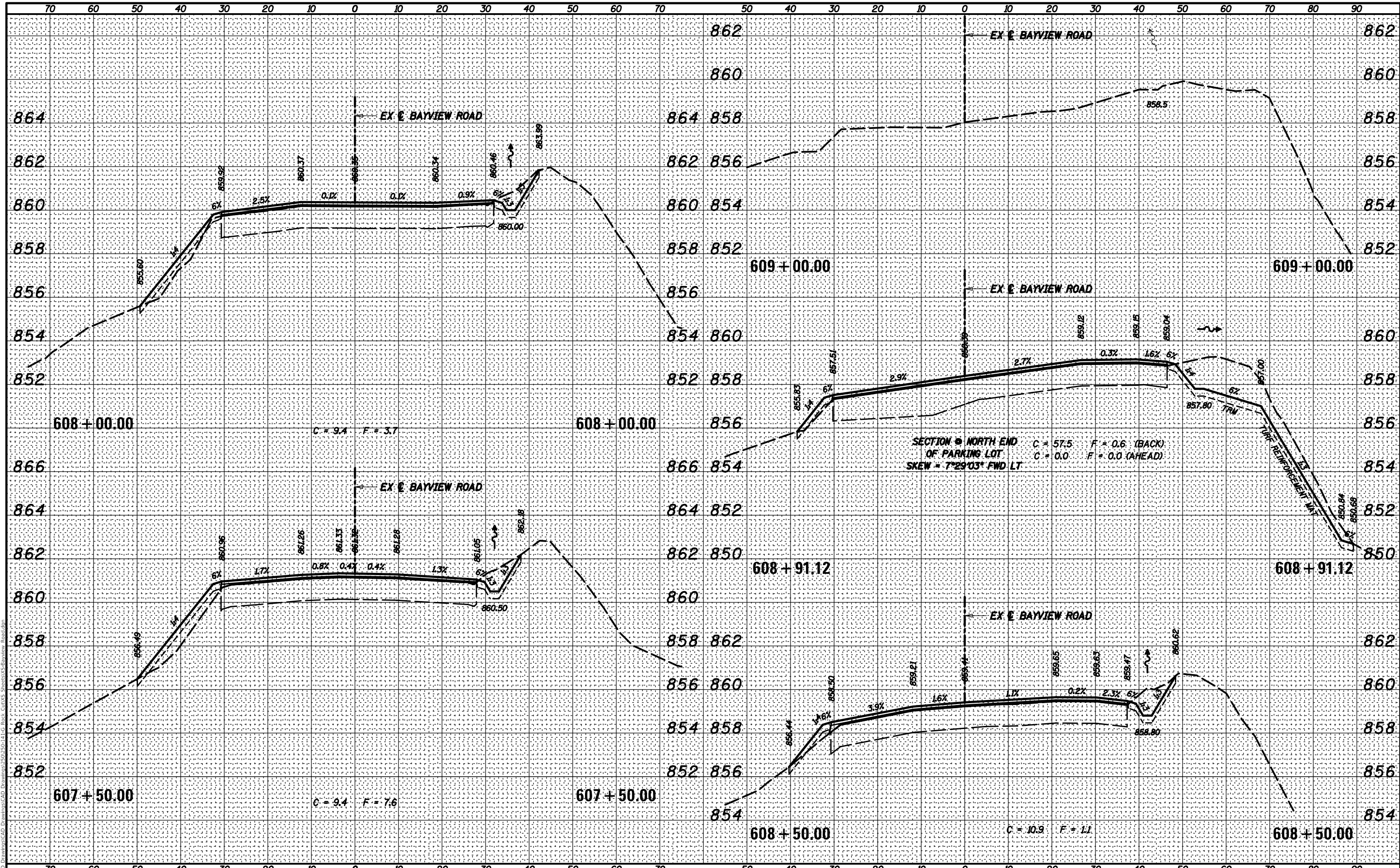
SCALE: SHEET OF SHEETS STA. 604+50.00 TO STA. 606+50.00

F.A. RTE.	SECTION	COUNTY	TOTAL SHEETS	SHEET NO.
	ROCK CUT 2018	WINNEBAGO	406	385
			CONTRACT NO. 46903	
		ILLINOIS	FED. AID PROJECT	

DATE	
BY	
FINAL SURVEY	SURVEYED
NOTE BOOK	PLOTTED
NO.	TEMPLATE
	AREAS
	CHECKED
	AREAS
	CHECKED

DATE	
BY	
ORIGINAL SURVEY	SURVEYED
NOTE BOOK	PLOTTED
NO.	TEMPLATE
	AREAS
	CHECKED
	AREAS
	CHECKED

MODEL: Default
 FILE NAME: S:\CAD Drawings\CAD Drawings\2018\2018-11-15 Rock Cut\AS\Sheet\SS-Bayview Road.dwg



USER NAME	= joeb
DESIGNED	- R.H.D.
DRAWN	- J.E.B.
CHECKED	- R.H.D.
DATE	- 08/31/18
REVISIONS	
REVISED	-
REVISED	-
REVISED	-
REVISED	-

STATE OF ILLINOIS
 DEPARTMENT OF TRANSPORTATION

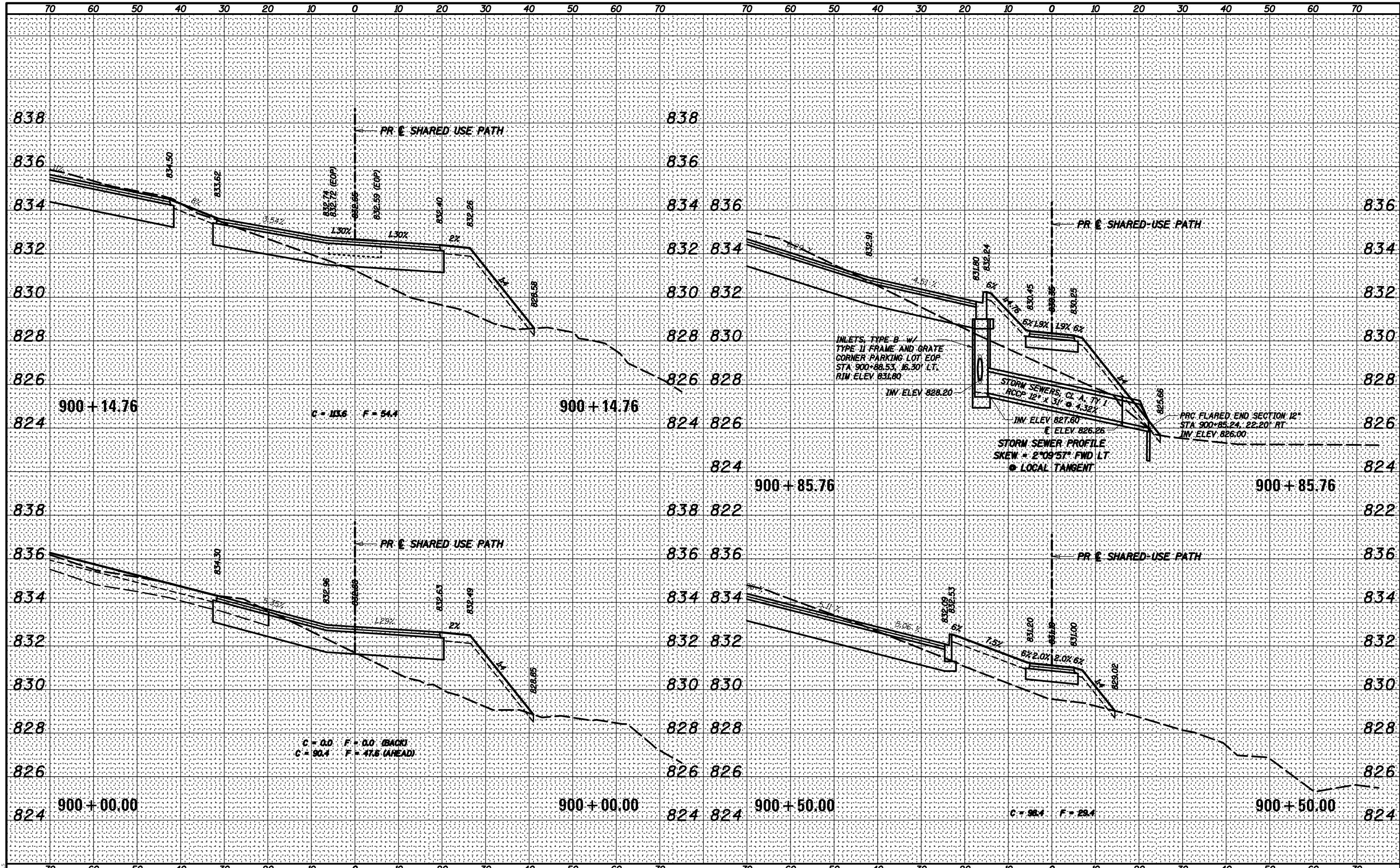
CROSS SECTIONS - BAYVIEW ROAD

SCALE: SHEET OF SHEETS STA. 607+50.00 TO STA. 608+91.12

F.A. RTE.	SECTION	COUNTY	TOTAL SHEETS	SHEET NO.
	ROCK CUT 2018	WINNEBAGO	406	387
			CONTRACT NO.	46903
		ILLINOIS	FED. AID PROJECT	

DATE	
BY	
FINAL SURVEY	SURVEYED
NOTE BOOK NO.	PLOTTED
	TEMPLATE
	AREAS CHECKED

DATE	
BY	
ORIGINAL SURVEY	SURVEYED
NOTE BOOK NO.	PLOTTED
	TEMPLATE
	AREAS CHECKED



MODEL: SPODELNAME
FILE NAME: SFILES

USER NAME =	USERS
DESIGNED -	R.H.D.
DRAWN -	J.E.B.
CHECKED -	R.H.D.
DATE -	08/31/18
REVISD -	
REVISD -	
REVISD -	
REVISD -	

STATE OF ILLINOIS
DEPARTMENT OF TRANSPORTATION

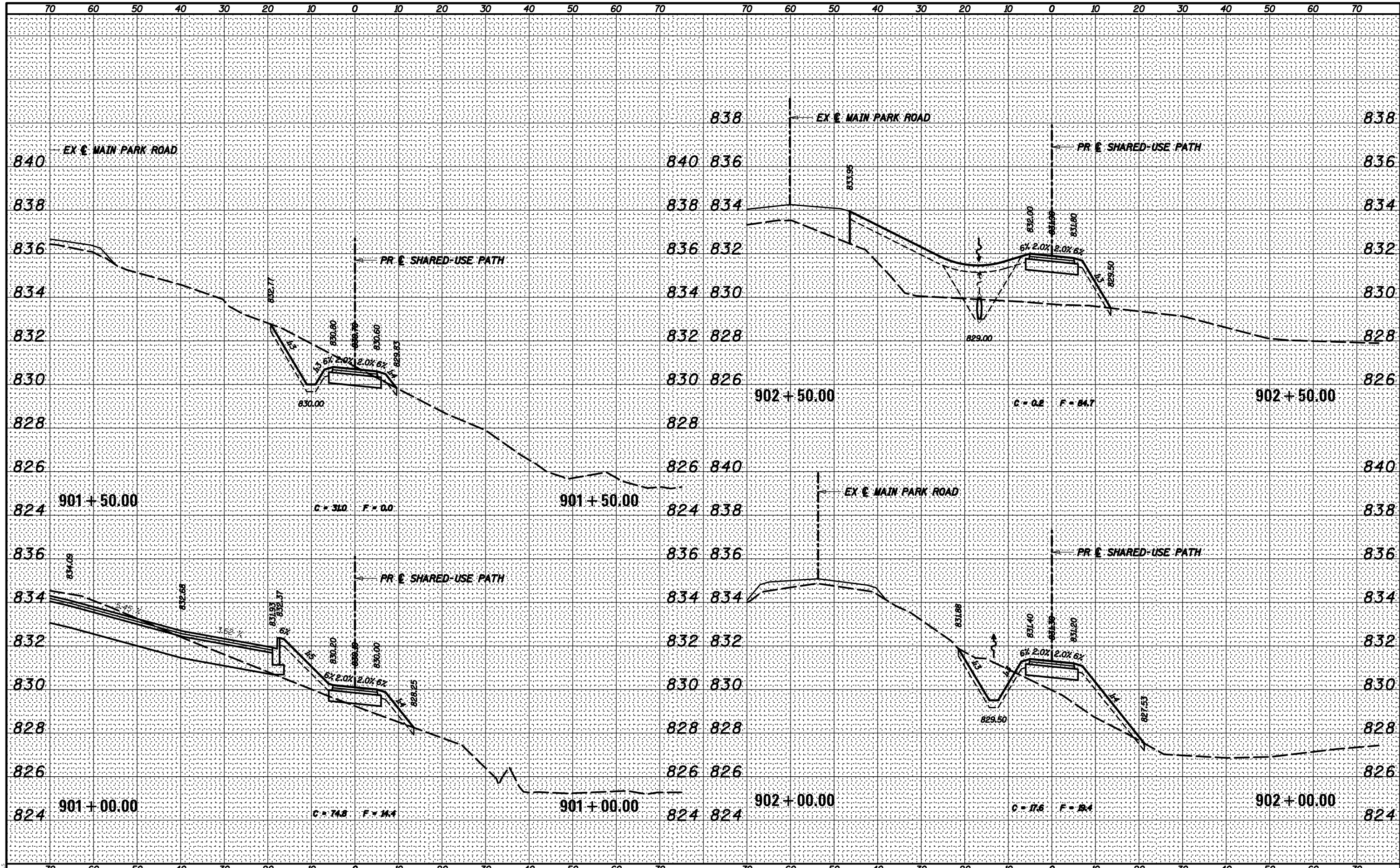
CROSS SECTIONS - SHARED-USE PATH

SCALE: SHEET OF SHEETS STA. 900+00.00 TO STA. 900+85.76

F.A. RTE.	SECTION	COUNTY	TOTAL SHEETS	SHEET NO.
	ROCK CUT 2018	WINNEBAGO	406	388
			CONTRACT NO.	46903
		ILLINOIS	FED. AID PROJECT	

DATE	
BY	
FINAL SURVEY	SURVEYED
NOTE BOOK	PLOTTED
NO.	TEMPLATE
	AREAS
	CHECKED

DATE	
BY	
ORIGINAL SURVEY	SURVEYED
NOTE BOOK	PLOTTED
NO.	TEMPLATE
	AREAS
	CHECKED

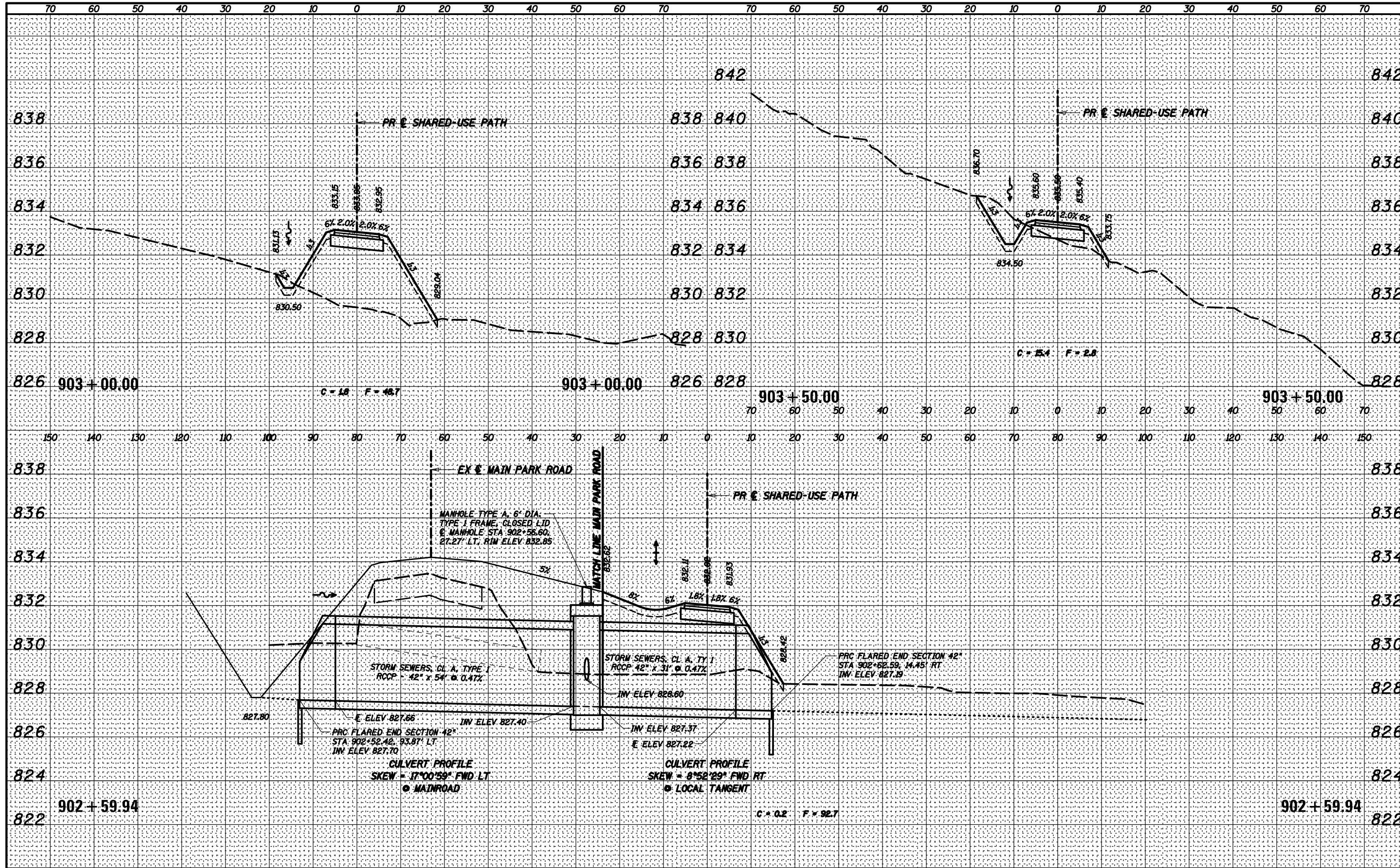


MODEL: SPODELNAME\$
FILE NAME: SFILES

USER NAME = susers	DESIGNED - R.H.D.	REVISED -	STATE OF ILLINOIS DEPARTMENT OF TRANSPORTATION	CROSS SECTIONS - SHARED-USE PATH				F.A. RTE.	SECTION	COUNTY	TOTAL SHEETS	SHEET NO.
PLOT SCALE = \$SCALE\$	DRAWN - J.E.B.	REVISED -		SCALE:	SHEET	OF	SHEETS	ROCK CUT 2018	WINNEBAGO	406	389	
PLOT DATE = \$DATE\$	CHECKED - R.H.D.	REVISED -		STA. 901+00.00	TO STA. 902+50.00			CONTRACT NO. 46903				
	DATE - 08/31/18	REVISED -						ILLINOIS	FED. AID PROJECT			

DATE	
BY	
FINAL SURVEY	SURVEYED
NOTE BOOK	PLOTTED
NO.	TEMPLATE
	AREAS CHECKED
	AREAS CHECKED

DATE	
BY	
ORIGINAL SURVEY	SURVEYED
NOTE BOOK	PLOTTED
NO.	TEMPLATE
	AREAS CHECKED
	AREAS CHECKED

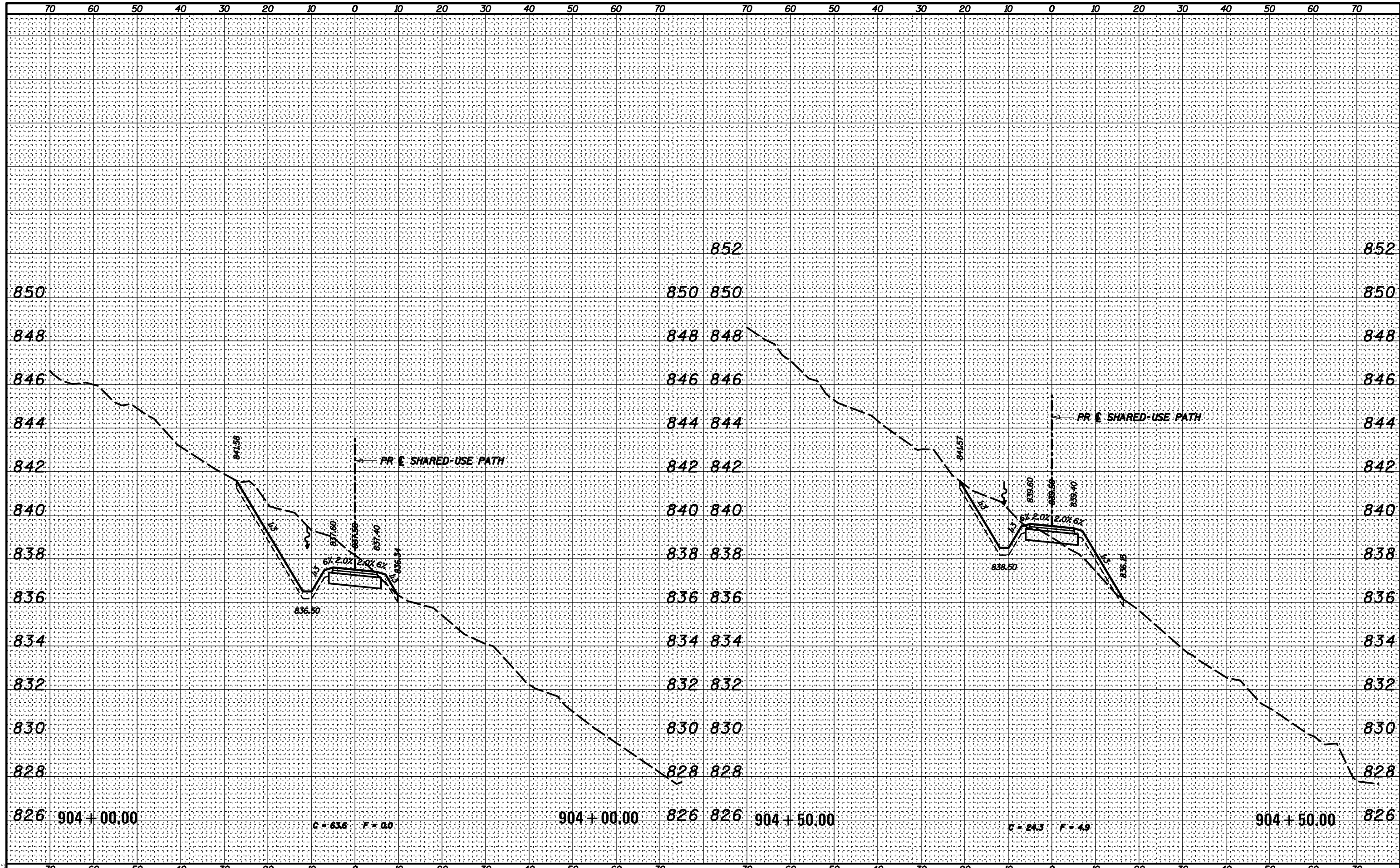


MODEL: SPODEI\MAMES
FILE NAME: SFILES

USER NAME = sUSERS	DESIGNED - R.H.D.	REVISED -	STATE OF ILLINOIS DEPARTMENT OF TRANSPORTATION	CROSS SECTIONS - SHARED-USE PATH	F.A. RTE.	SECTION	COUNTY	TOTAL SHEETS	SHEET NO.
PLOT SCALE = \$SCALE\$	DRAWN - J.E.B.	REVISED -			ROCK CUT 2018	WINNEBAGO	406	390	
PLOT DATE = \$DATE\$	CHECKED - R.H.D.	REVISED -			CONTRACT NO. 46903				
	DATE - 08/31/18	REVISED -			ILLINOIS FED. AID PROJECT				
SCALE:					SHEET	OF	SHEETS	STA. 902+59.94	TO STA. 903+50.00

DATE	
BY	
FINAL SURVEY	SURVEYED
NOTE BOOK NO.	PLOTTED
	TEMPLATE
	AREAS CHECKED

DATE	
BY	
ORIGINAL SURVEY	SURVEYED
NOTE BOOK NO.	PLOTTED
	TEMPLATE
	AREAS CHECKED



MODEL: \$MODELNAME\$
FILE NAME: \$FILES\$

USER NAME = \$USERS\$	DESIGNED - R.H.D.	REVISED -
	DRAWN - J.E.B.	REVISED -
PLOT SCALE = \$SCALE\$	CHECKED - R.H.D.	REVISED -
PLOT DATE = \$DATE\$	DATE - 08/31/18	REVISED -

STATE OF ILLINOIS
DEPARTMENT OF TRANSPORTATION

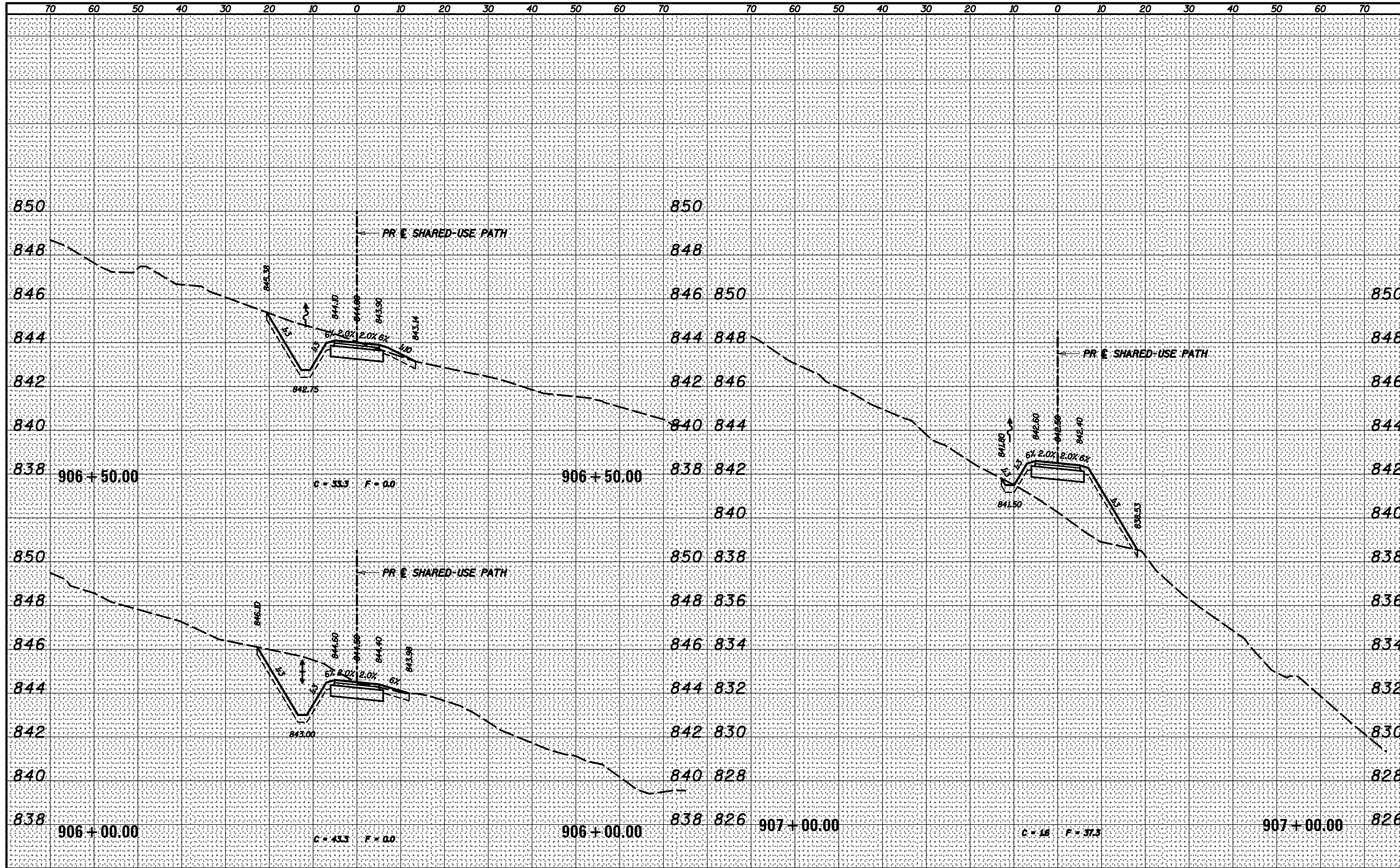
CROSS SECTIONS - SHARED-USE PATH

SCALE: SHEET OF SHEETS STA. 904+00.00 TO STA. 904+50.00

F.A. RTE.	SECTION	COUNTY	TOTAL SHEETS	SHEET NO.
	ROCK CUT 2018	WINNEBAGO	406	391
			CONTRACT NO. 46903	
		ILLINOIS	FED. AID PROJECT	

DATE	
BY	
FINAL SURVEY	SURVEYED
NOTE BOOK	PLOTTED
NO.	TEMPLATE
	AREAS
	CHECKED

DATE	
BY	
ORIGINAL SURVEY	SURVEYED
NOTE BOOK	PLOTTED
NO.	TEMPLATE
	AREAS
	CHECKED



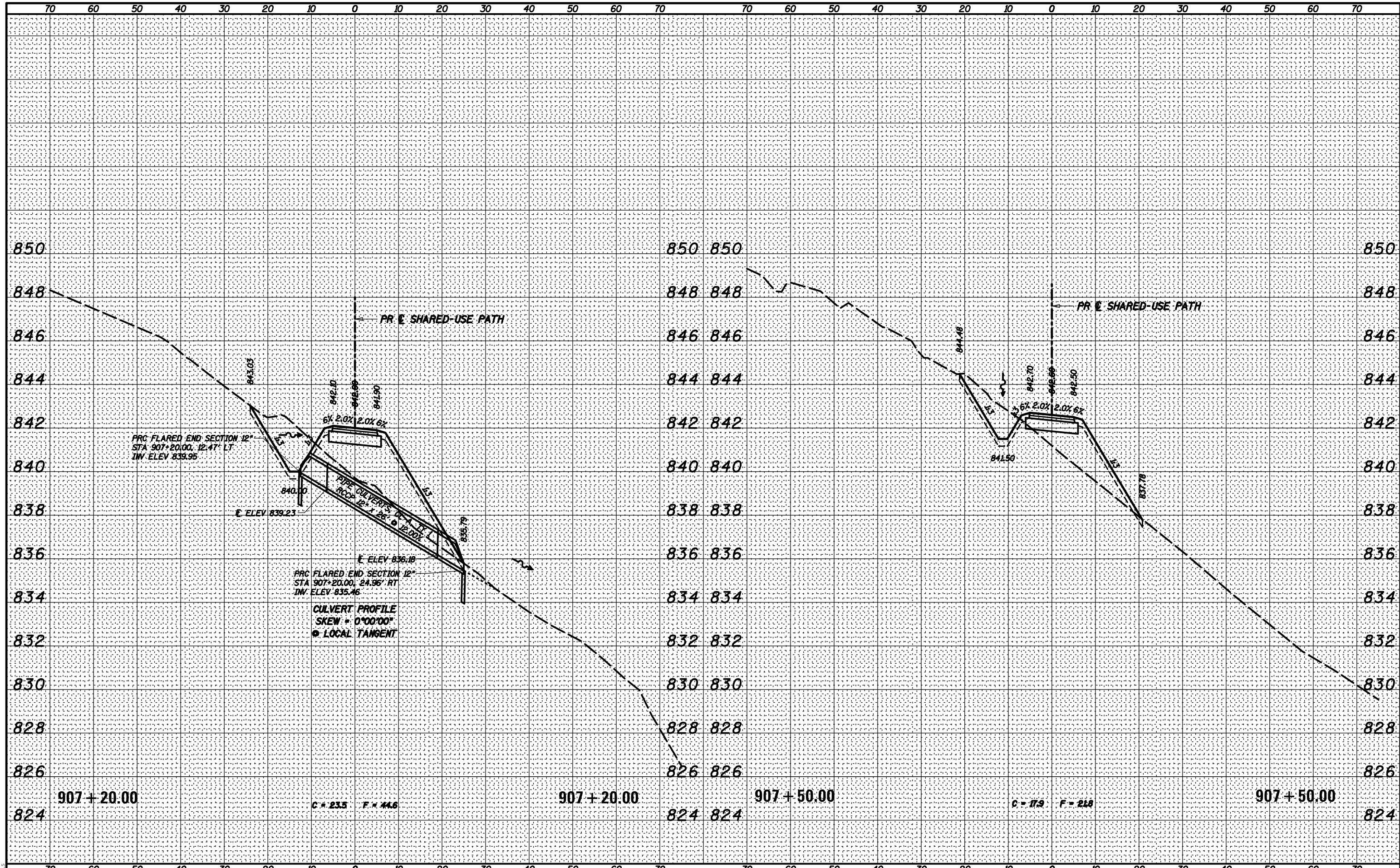
MODEL: SPODELINAMES
FILE NAME: SFILES

USER NAME = sUSERS	DESIGNED - R.H.D.	REVISED -	STATE OF ILLINOIS DEPARTMENT OF TRANSPORTATION CROSS SECTIONS - SHARED-USE PATH	F.A. RTE.	SECTION	COUNTY	TOTAL SHEETS	SHEET NO.
PLOT SCALE = \$SCALE\$	DRAWN - J.E.B.	REVISED -		ROCK CUT 2018	WINNEBAGO	406	393	
PLOT DATE = \$DATE\$	CHECKED - R.H.D.	REVISED -		CONTRACT NO. 46903				
	DATE - 08/31/18	REVISED -		ILLINOIS FED. AID PROJECT				

SCALE: SHEET OF SHEETS STA. 906+00.00 TO STA. 907+00.00

DATE	
BY	
FINAL SURVEY	SURVEYED
NOTE BOOK	PLOTTED
NO.	TEMPLATE
	AREAS CHECKED
	AREAS CHECKED

DATE	
BY	
ORIGINAL SURVEY	SURVEYED
NOTE BOOK	PLOTTED
NO.	TEMPLATE
	AREAS CHECKED
	AREAS CHECKED



MODEL: SPODELMAMES
FILE NAME: SPODES

USER NAME =	USERS
DESIGNED -	R.H.D.
DRAWN -	J.E.B.
CHECKED -	R.H.D.
DATE -	08/31/18

REVISED -	
REVISED -	
REVISED -	
REVISED -	

STATE OF ILLINOIS
DEPARTMENT OF TRANSPORTATION

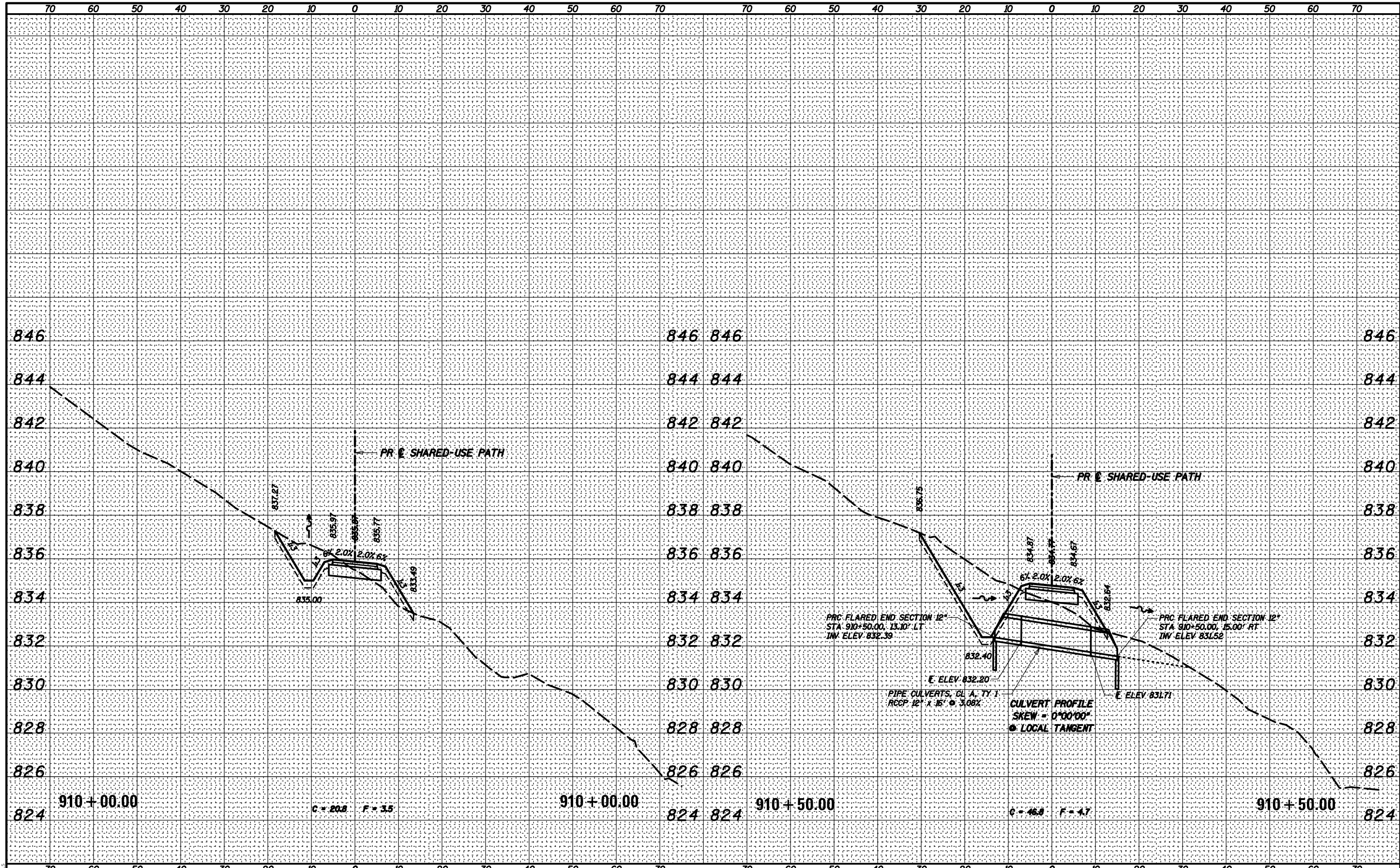
CROSS SECTIONS - SHARED-USE PATH

SCALE: SHEET OF SHEETS STA. 907+20.00 TO STA. 907+50.00

F.A. RTE.	SECTION	COUNTY	TOTAL SHEETS	SHEET NO.
	ROCK CUT 2018	WINNEBAGO	406	394
			CONTRACT NO. 46903	
		ILLINOIS	FED. AID PROJECT	

DATE	
BY	
FINISHED SURVEY	
PLOTTED	
TEMPLATE	
NOTE BOOK	
AREAS CHECKED	
NO.	

DATE	
BY	
ORIGINAL SURVEY	
PLOTTED	
TEMPLATE	
NOTE BOOK	
AREAS CHECKED	
NO.	

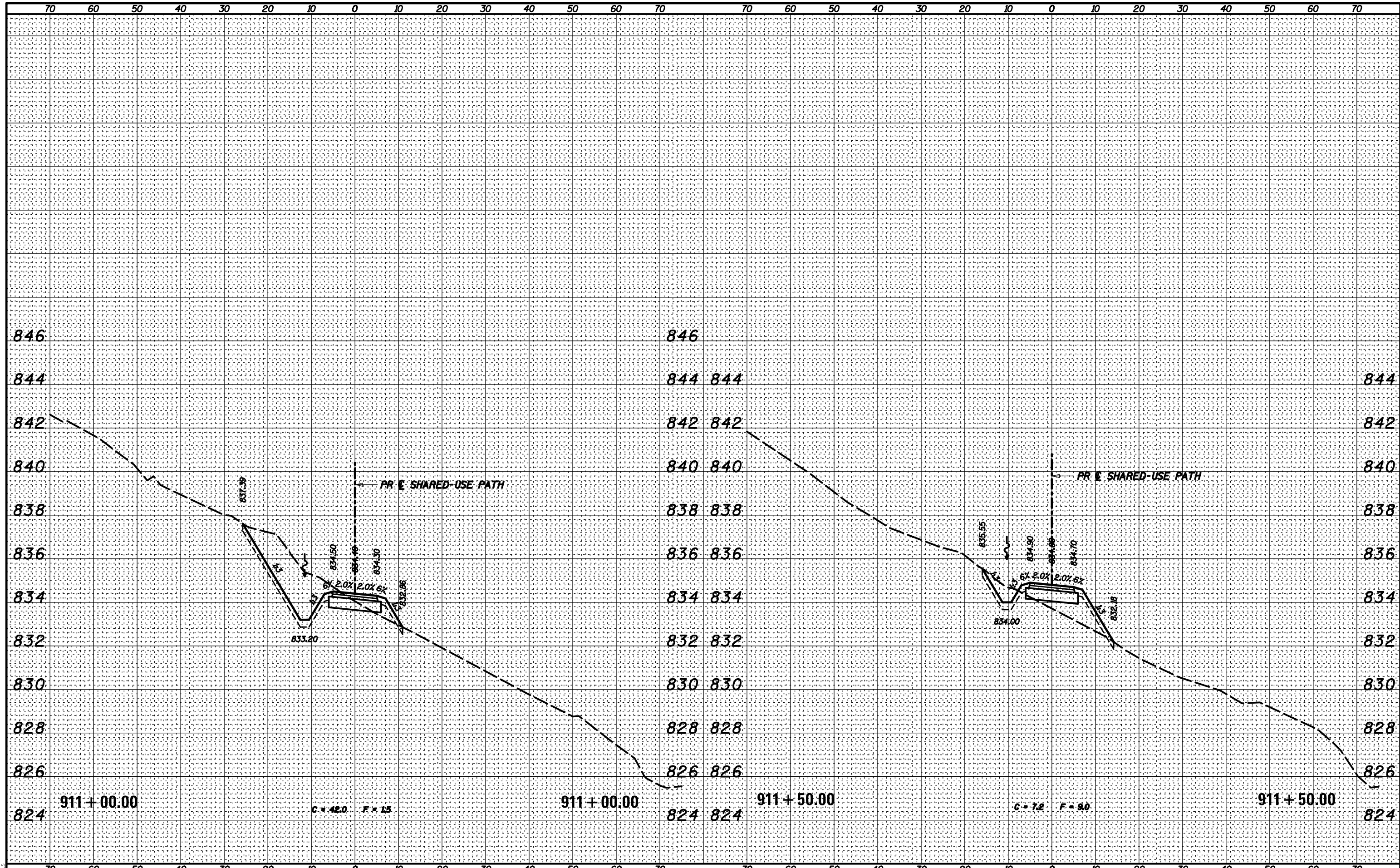


MODEL: SPODELIMAMES
FILE NAME: SPODEL

USER NAME = susers	DESIGNED - R.H.D.	REVISED -	STATE OF ILLINOIS DEPARTMENT OF TRANSPORTATION	CROSS SECTIONS - SHARED-USE PATH				F.A. RTE.	SECTION	COUNTY	TOTAL SHEETS	SHEET NO.	
PLOT SCALE = sSCALE\$	DRAWN - J.E.B.	REVISED -		SCALE:	SHEET	OF	SHEETS	STA. 910+00.00	TO STA. 910+50.00	ROCK CUT 2018	WINNEBAGO	406	397
PLOT DATE = sDATE\$	CHECKED - R.H.D.	REVISED -											
	DATE - 08/31/18	REVISED -											
											CONTRACT NO. 46903		
											ILLINOIS FED. AID PROJECT		

FINAL SURVEY NO.	SURVEYED	DATE
NOTE BOOK NO.	PLOTTED	
	TEMPLATE	
	AREAS	
	CHECKED	

ORIGINAL SURVEY NO.	SURVEYED	DATE
NOTE BOOK NO.	PLOTTED	
	TEMPLATE	
	AREAS	
	CHECKED	

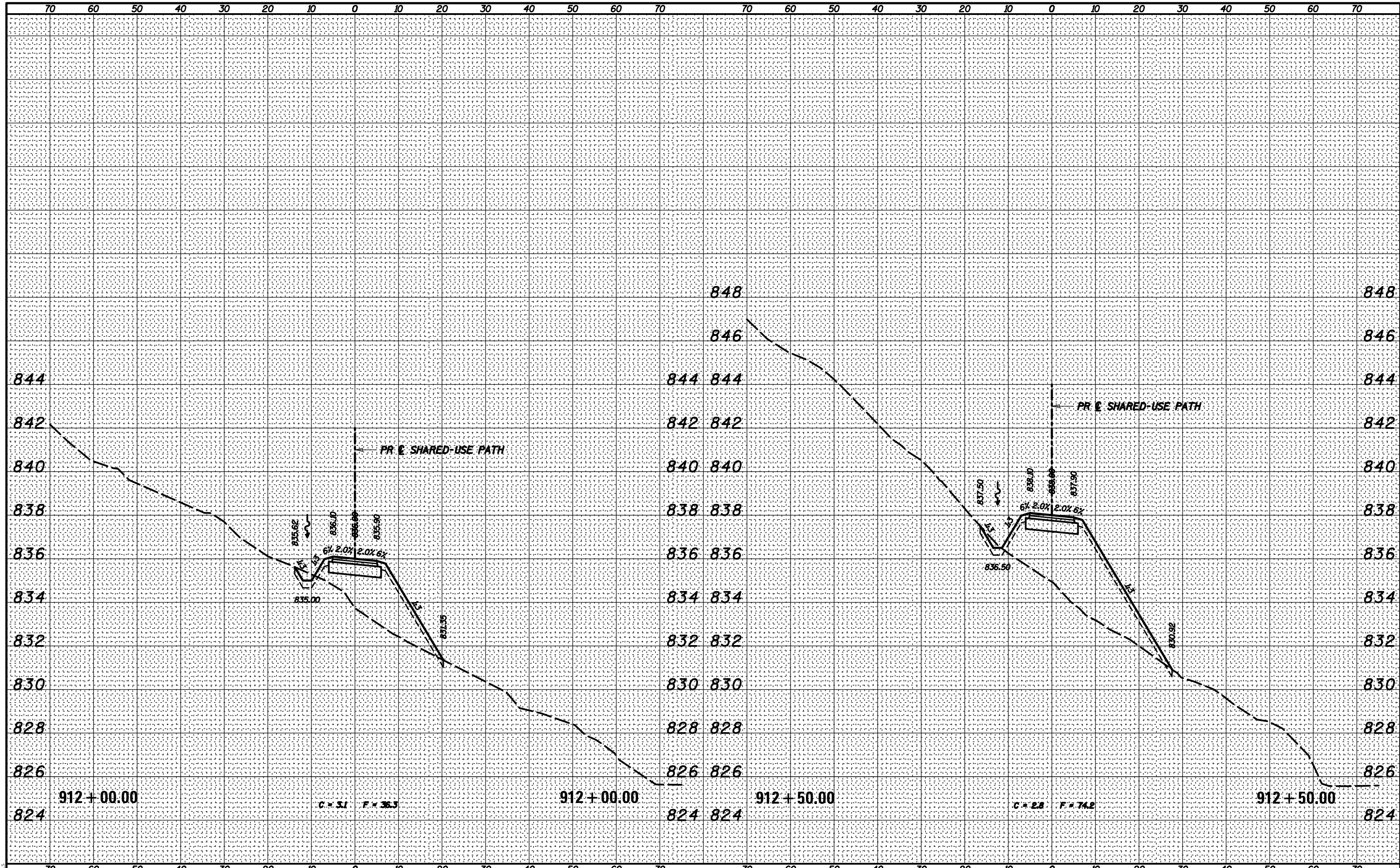


MODEL: S:\MODEL\NAME
FILE NAME: S:\NAME

USER NAME = susers	DESIGNED - R.H.D.	REVISED -	STATE OF ILLINOIS DEPARTMENT OF TRANSPORTATION	CROSS SECTIONS - SHARED-USE PATH			F.A. RTE.	SECTION	COUNTY	TOTAL SHEETS	SHEET NO.		
PLOT SCALE = \$SCALE\$	DRAWN - J.E.B.	REVISED -		SCALE:	SHEET	OF	SHEETS	STA. 911+00.00	TO STA. 911+50.00	ROCK CUT 2018	WINNEBAGO	406	398
PLOT DATE = \$DATE\$	CHECKED - R.H.D.	REVISED -											
	DATE - 08/31/18	REVISED -											
										CONTRACT NO. 46903		ILLINOIS FED. AID PROJECT	

DATE	
BY	
SURVEYED	
PLOTTED	
TEMPLATE	
AREAS	
CHECKED	
FINAL SURVEY	
NOTE BOOK	
NO.	

DATE	
BY	
SURVEYED	
PLOTTED	
TEMPLATE	
AREAS	
CHECKED	
ORIGINAL SURVEY	
NOTE BOOK	
NO.	



MODEL: \$MODELNAME\$
FILE NAME: \$FILES\$

USER NAME =	\$USERS
DESIGNED -	R.H.D.
DRAWN -	J.E.B.
CHECKED -	R.H.D.
DATE -	08/31/18
PLOT SCALE =	\$SCALE\$
PLOT DATE =	\$DATE\$

REVISED -	
REVISED -	
REVISED -	
REVISED -	

STATE OF ILLINOIS
DEPARTMENT OF TRANSPORTATION

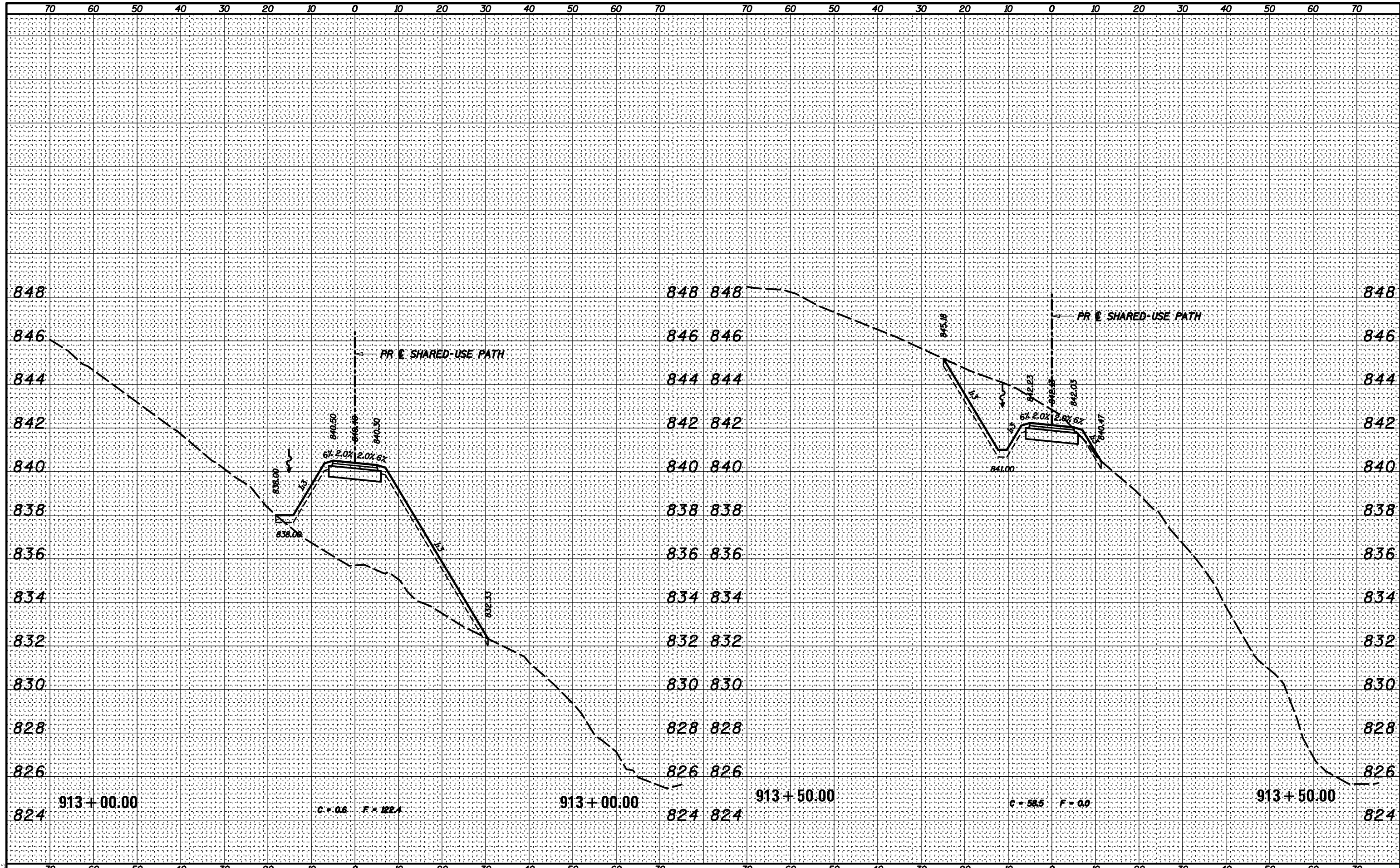
CROSS SECTIONS - SHARED-USE PATH

SCALE: SHEET OF SHEETS STA. 912+00.00 TO STA. 912+50.00

F.A. RTE.	SECTION	COUNTY	TOTAL SHEETS	SHEET NO.
	ROCK CUT 2018	WINNEBAGO	406	399
			CONTRACT NO. 46903	
		ILLINOIS	FED. AID PROJECT	

DATE	
BY	
FINAL SURVEY	SURVEYED
NOTE BOOK	PLOTTED
NO.	TEMPLATE
	AREAS CHECKED
	AREAS CHECKED

DATE	
BY	
ORIGINAL SURVEY	SURVEYED
NOTE BOOK	PLOTTED
NO.	TEMPLATE
	AREAS CHECKED
	AREAS CHECKED

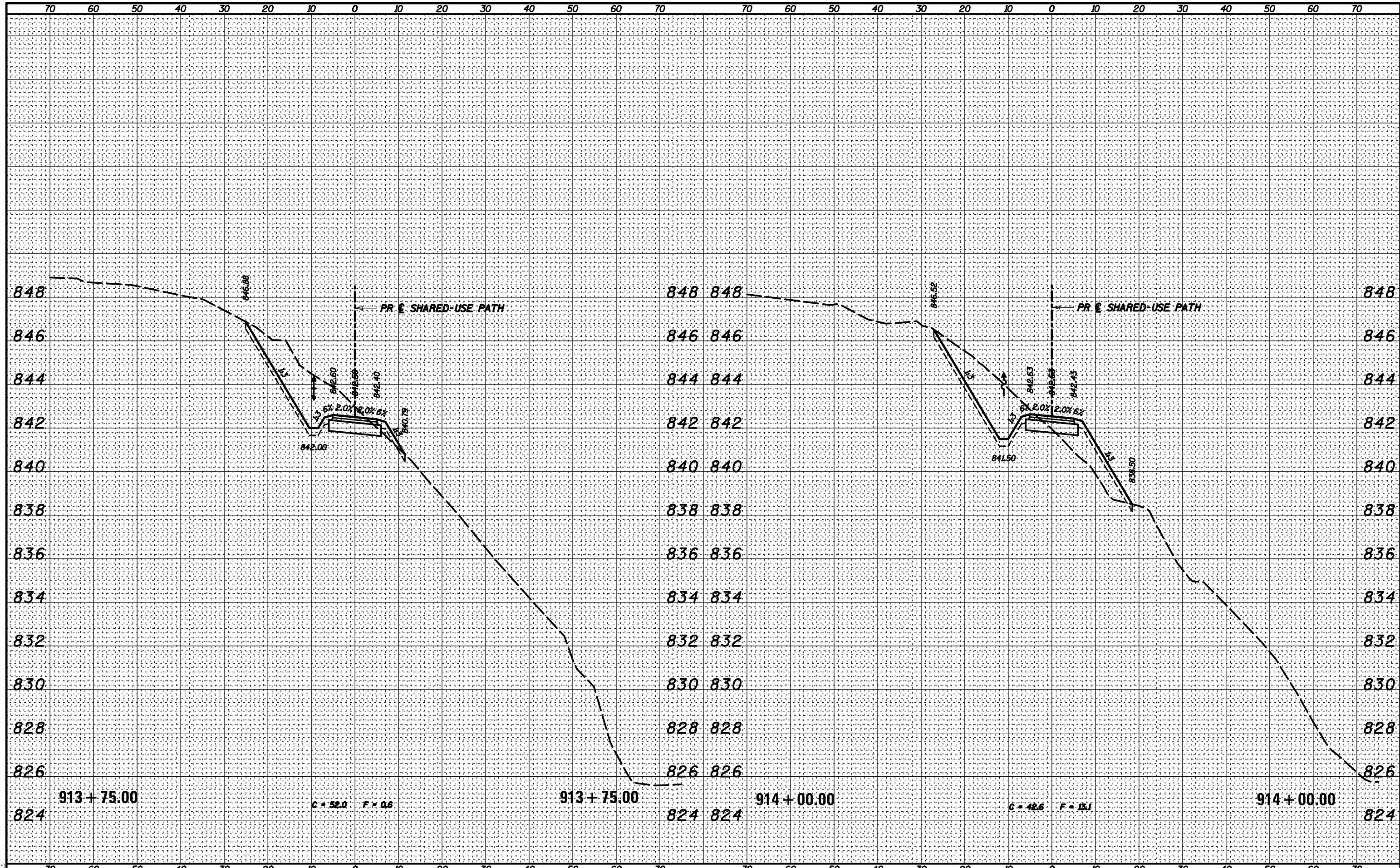


MODEL: \$MODELNAME\$
FILE NAME: \$FILES\$

USER NAME = \$USERS\$	DESIGNED - R.H.D.	REVISED -	STATE OF ILLINOIS DEPARTMENT OF TRANSPORTATION	CROSS SECTIONS - SHARED-USE PATH			F.A. RTE.	SECTION	COUNTY	TOTAL SHEETS	SHEET NO.		
PLOT SCALE = \$SCALE\$	DRAWN - J.E.B.	REVISED -		SCALE:	SHEET	OF	SHEETS	STA. 913+00.00	TO STA. 913+50.00	ROCK CUT 2018	WINNEBAGO	406	400
PLOT DATE = \$DATE\$	CHECKED - R.H.D.	REVISED -											
	DATE - 08/31/18	REVISED -											
										CONTRACT NO. 46903		ILLINOIS FED. AID PROJECT	

DATE	
BY	
FINAL SURVEY	SURVEYED
NOTE BOOK	PLOTTED
NO.	TEMPLATE
	AREAS CHECKED
	AREAS CHECKED

DATE	
BY	
ORIGINAL SURVEY	SURVEYED
NOTE BOOK	PLOTTED
NO.	TEMPLATE
	AREAS CHECKED
	AREAS CHECKED



MODEL: \$MODELNAME\$
FILE NAME: \$FILES\$

USER NAME =	=\$USERS\$
DESIGNED -	R.H.D.
DRAWN -	J.E.B.
CHECKED -	R.H.D.
DATE -	08/31/18

REVISED -	
REVISED -	
REVISED -	
REVISED -	

STATE OF ILLINOIS
DEPARTMENT OF TRANSPORTATION

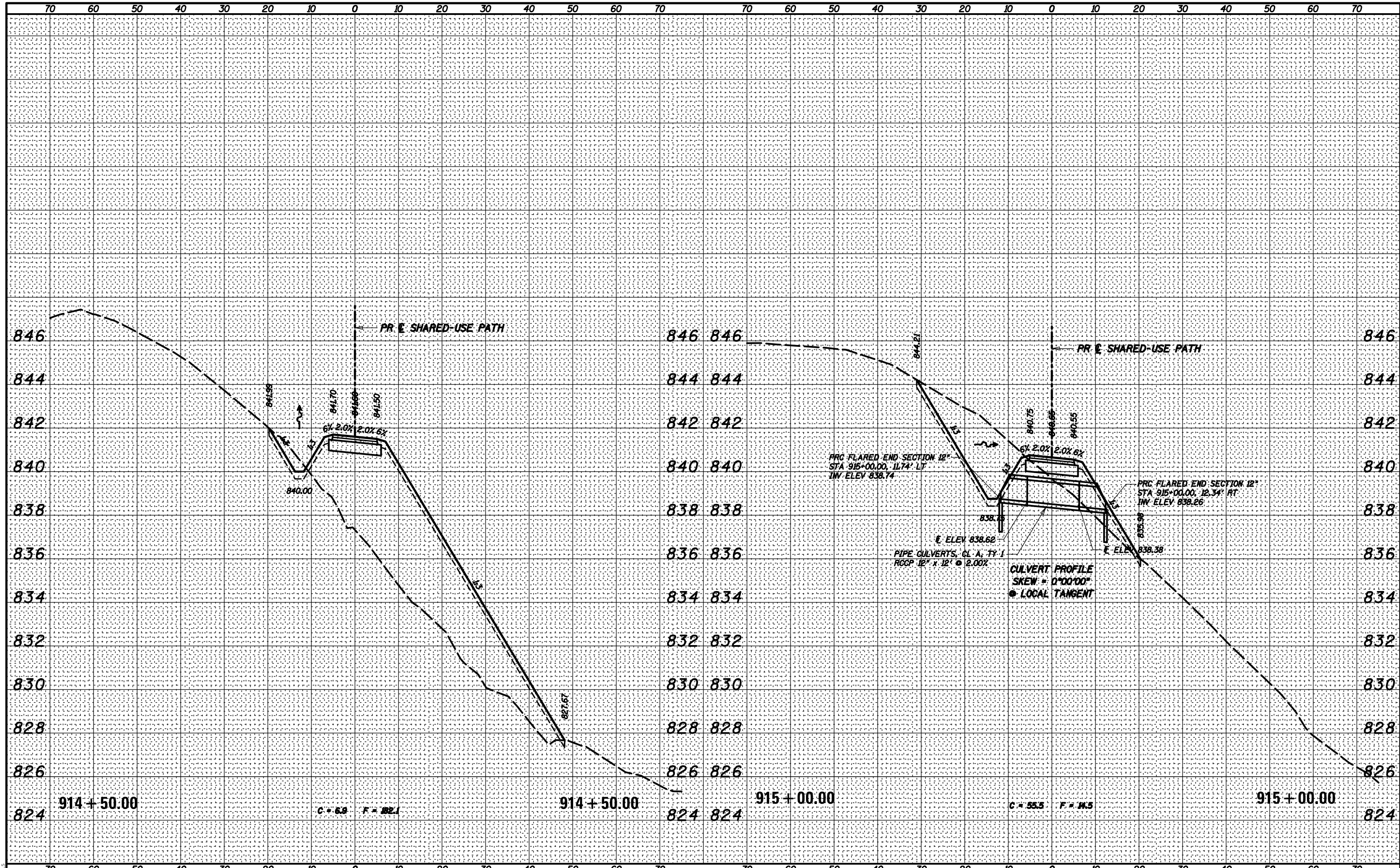
CROSS SECTIONS - SHARED-USE PATH

SCALE: SHEET OF SHEETS STA. 913+75.00 TO STA. 914+00.00

F.A. RTE.	SECTION	COUNTY	TOTAL SHEETS	SHEET NO.
	ROCK CUT 2018	WINNEBAGO	406	401
			CONTRACT NO. 46903	
		ILLINOIS	FED. AID PROJECT	

DATE	
BY	
FINAL SURVEY	SURVEYED
NOTE BOOK	PLOTTED
NO.	TEMPLATE
	AREAS CHECKED
	AREAS CHECKED

DATE	
BY	
ORIGINAL SURVEY	SURVEYED
NOTE BOOK	PLOTTED
NO.	TEMPLATE
	AREAS CHECKED
	AREAS CHECKED



MODEL: \$MODELNAME\$
FILE NAME: \$FILES\$

USER NAME = \$USERS\$	DESIGNED - R.H.D.	REVISED -	STATE OF ILLINOIS DEPARTMENT OF TRANSPORTATION	CROSS SECTIONS - SHARED-USE PATH			F.A. RTE.	SECTION	COUNTY	TOTAL SHEETS	SHEET NO.
PLOT SCALE = \$SCALE\$	DRAWN - J.E.B.	REVISED -		SCALE:	SHEET	OF	SHEETS	ROCK CUT 2018	WINNEBAGO	406	402
PLOT DATE = \$DATE\$	CHECKED - R.H.D.	REVISED -		STA. 914+50.00	TO	STA. 915+00.00					CONTRACT NO. 46903
	DATE - 08/31/18	REVISED -						ILLINOIS	FED. AID PROJECT		

FINAL SURVEY NO.	SURVEYED	DATE
NOTE BOOK NO.	PLOTTED	
	TEMPLATE	
	AREAS	
	CHECKED	

ORIGINAL SURVEY NO.	SURVEYED	DATE
NOTE BOOK NO.	PLOTTED	
	TEMPLATE	
	AREAS	
	CHECKED	



MODEL: SPODELMAMES
FILE NAME: SPODES

USER NAME =	USERS	DESIGNED -	R.H.D.	REVISED -	
		DRAWN -	J.E.B.	REVISED -	
PLOT SCALE =	SSCALE\$	CHECKED -	R.H.D.	REVISED -	
PLOT DATE =	SDATE\$	DATE -	08/31/18	REVISED -	

STATE OF ILLINOIS
DEPARTMENT OF TRANSPORTATION

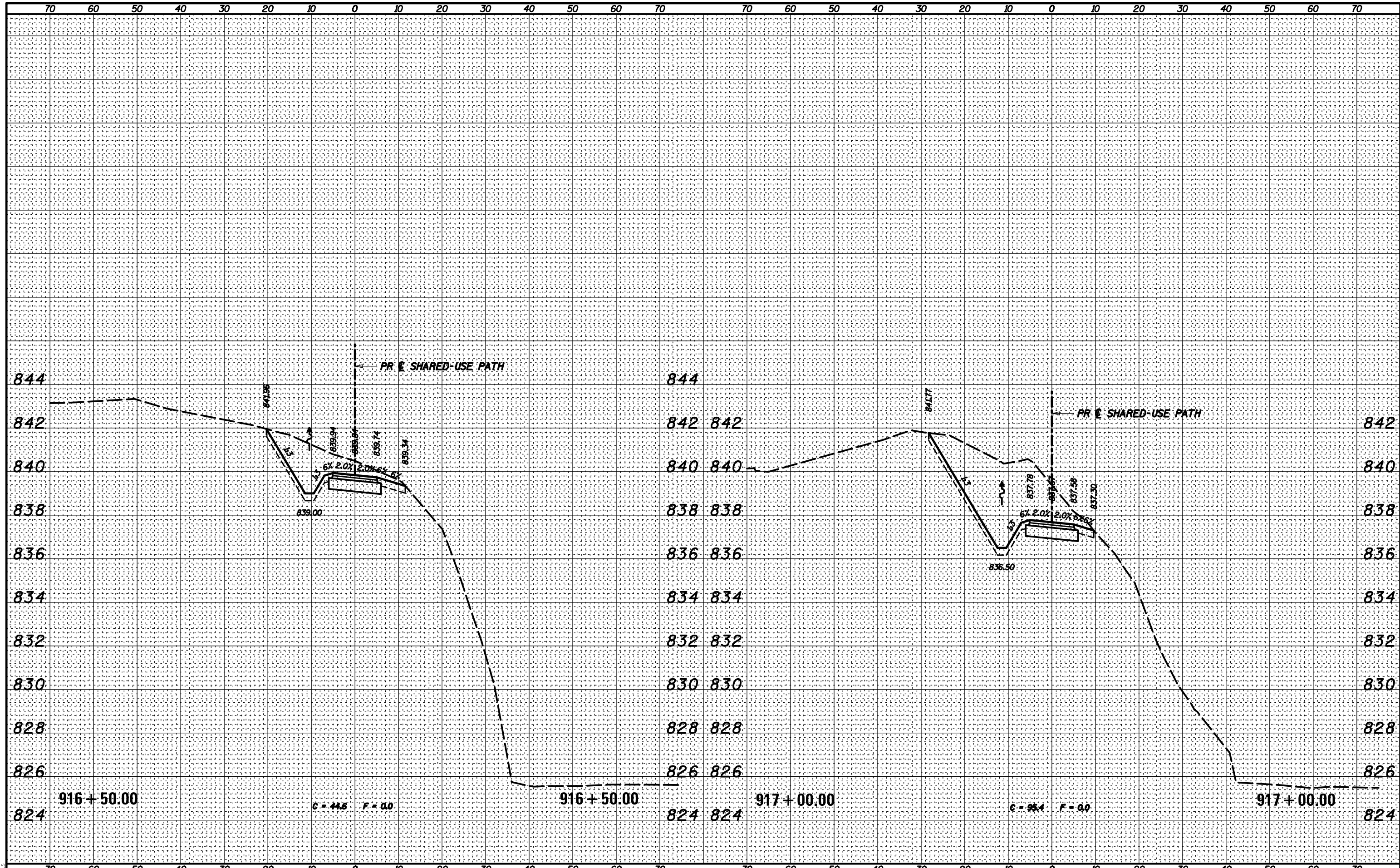
CROSS SECTIONS - SHARED-USE PATH

SCALE: SHEET OF SHEETS STA. 915+50.00 TO STA. 916+00.00

F.A. RTE.	SECTION	COUNTY	TOTAL SHEETS	SHEET NO.
	ROCK CUT 2018	WINNEBAGO	406	403
			CONTRACT NO. 46903	
		ILLINOIS	FED. AID PROJECT	

DATE	
BY	
SURVEYED	
PLOTTED	
TEMPLATE	
AREAS	
CHECKED	
NO.	

DATE	
BY	
SURVEYED	
PLOTTED	
TEMPLATE	
AREAS	
CHECKED	
NO.	



MODEL: SPODELIMAMES
FILE NAME: SFILES

USER NAME =	USERS
DESIGNED -	R.H.D.
DRAWN -	J.E.B.
CHECKED -	R.H.D.
DATE -	08/31/18

REVISED -	
REVISED -	
REVISED -	
REVISED -	

STATE OF ILLINOIS
DEPARTMENT OF TRANSPORTATION

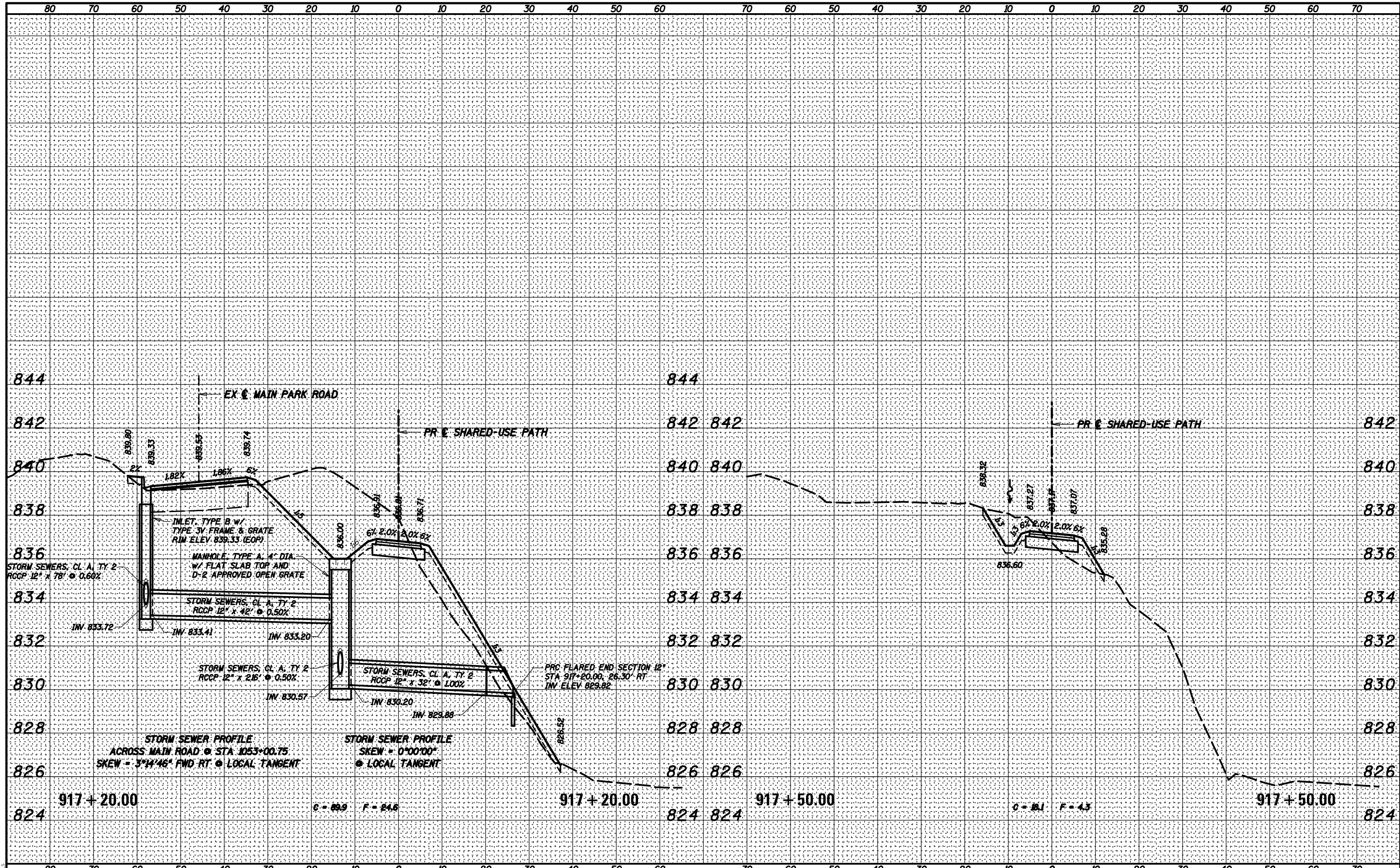
CROSS SECTIONS - SHARED-USE PATH

SCALE: SHEET OF SHEETS STA. 916+50.00 TO STA. 917+00.00

F.A. RTE.	SECTION	COUNTY	TOTAL SHEETS	SHEET NO.
	ROCK CUT 2018	WINNEBAGO	406	404
			CONTRACT NO. 46903	
		ILLINOIS	FED. AID PROJECT	

DATE	
BY	
SURVEYED	
FLOTTED	
TEMPLATE	
AREAS	
CHECKED	
FINAL SURVEY	
NOTE BOOK	
NO.	

DATE	
BY	
SURVEYED	
FLOTTED	
TEMPLATE	
AREAS	
CHECKED	
ORIGINAL SURVEY	
NOTE BOOK	
NO.	



MODEL: SPODELINAMES
FILE NAME: SFILES

USER NAME =	USERS
DESIGNED -	R.H.D.
DRAWN -	J.E.B.
CHECKED -	R.H.D.
DATE -	08/31/18

REVISED -	
REVISED -	
REVISED -	
REVISED -	

STATE OF ILLINOIS
DEPARTMENT OF TRANSPORTATION

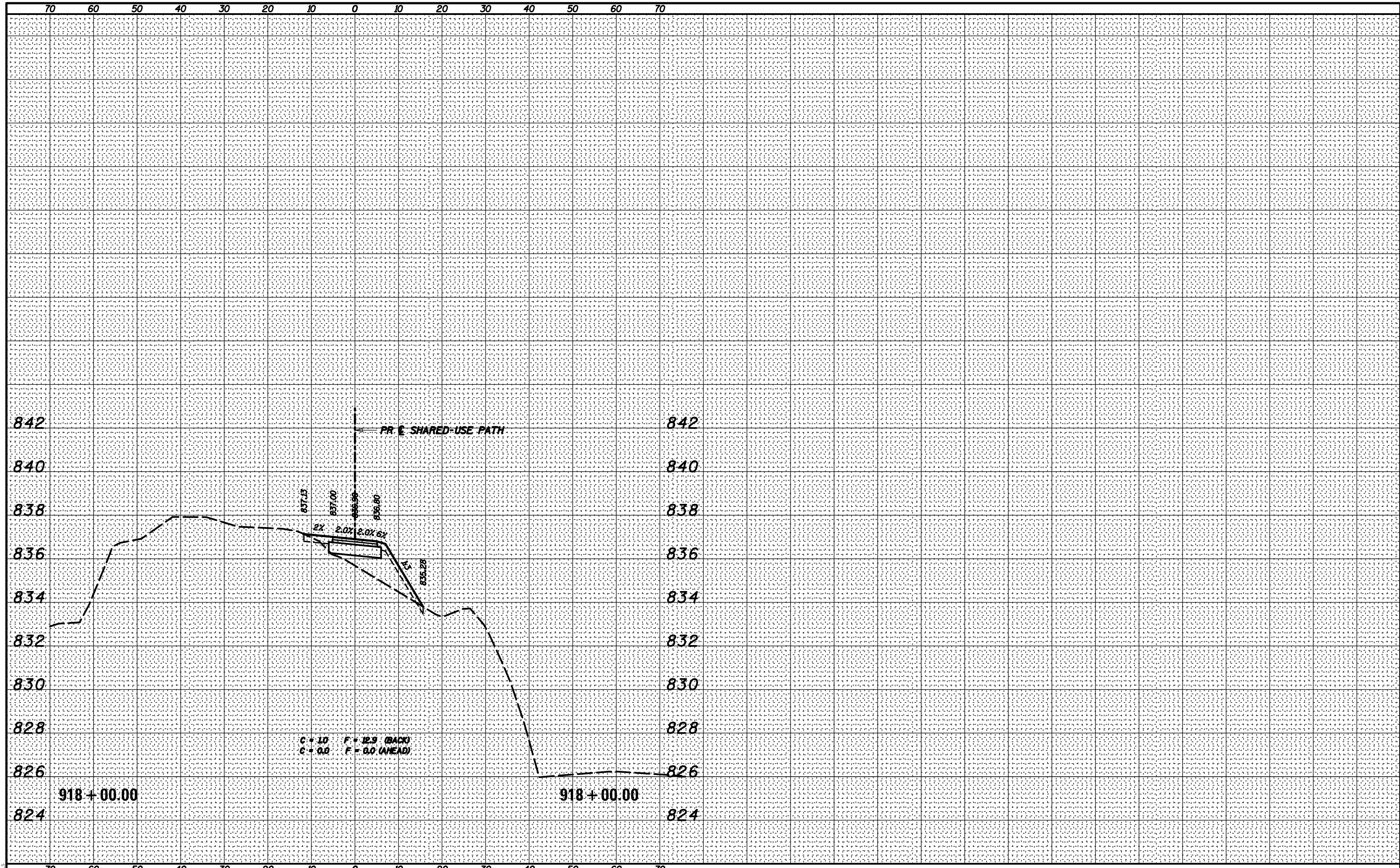
CROSS SECTIONS - SHARED-USE PATH

SCALE: SHEET OF SHEETS STA. 917+20.00 TO STA. 917+50.00

F.A. RTE.	SECTION	COUNTY	TOTAL SHEETS	SHEET NO.
	ROCK CUT 2018	WINNEBAGO	406	405
			CONTRACT NO. 46903	
ILLINOIS		FED. AID PROJECT		

DATE	
BY	
FINAL SURVEY	SURVEYED
NOTE BOOK	PLOTTED
NO.	TEMPLATE
	AREAS
	CHECKED

DATE	
BY	
ORIGINAL SURVEY	SURVEYED
NOTE BOOK	PLOTTED
NO.	TEMPLATE
	AREAS
	CHECKED



MODEL: \$MODELNAME\$
FILE NAME: \$FILES\$

USER NAME = \$USERS\$	DESIGNED - R.H.D.	REVISED -
	DRAWN - J.E.B.	REVISED -
PLOT SCALE = \$SCALE\$	CHECKED - R.H.D.	REVISED -
PLOT DATE = \$DATE\$	DATE - 08/31/18	REVISED -

STATE OF ILLINOIS
DEPARTMENT OF TRANSPORTATION

CROSS SECTIONS - SHARED-USE PATH

SCALE: SHEET OF SHEETS STA. 918+00.00 TO STA. 918+00.00

F.A. RTE.	SECTION	COUNTY	TOTAL SHEETS	SHEET NO.
	ROCK CUT 2018	WINNEBAGO	406	406
			CONTRACT NO. 46903	
		ILLINOIS	FED. AID PROJECT	