

STATE OF ILLINOIS  
DEPARTMENT OF TRANSPORTATION

PROPOSED  
HIGHWAY PLANS

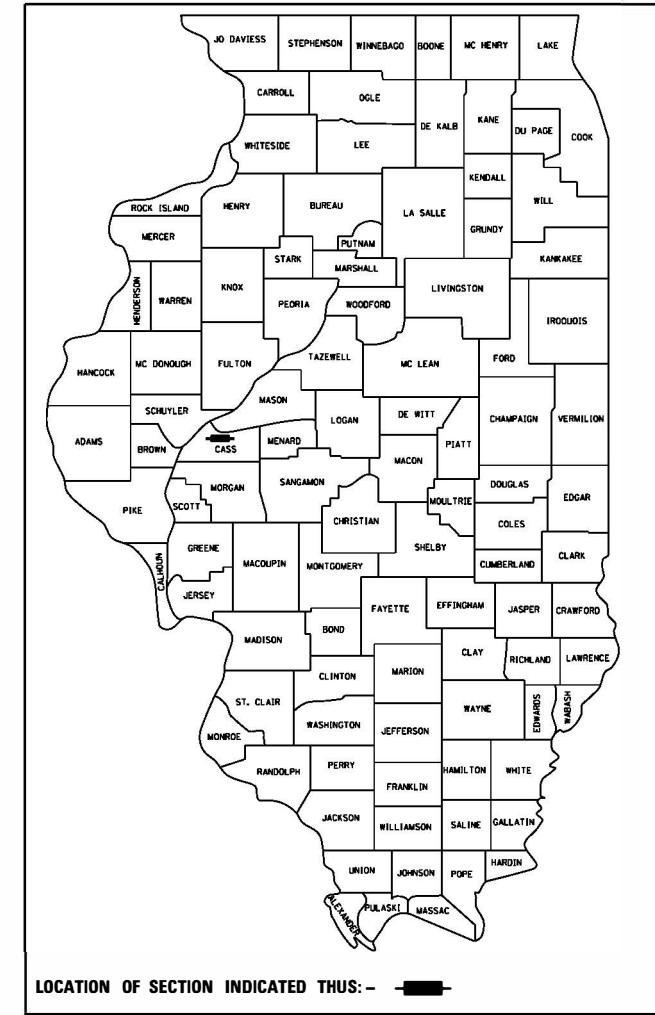
KICKAPOO STATE RECREATION AREA  
SECTION KICKAPOO DEBRIS 2019  
PROJECT  
DEBRIS REMOVAL  
VERMILION COUNTY

C-30-002-19

FOR INDEX OF SHEETS, SEE SHEET NO. 02

F.A. RTE.	SECTION	COUNTY	TOTAL SHEETS	SHEET NO.
	VERMILION DEBRIS 2019	VERMILION	5*	1
	ILLINOIS	CONTRACT NO. 46914		

\*5 + 2 = 7 TOTAL SHEETS

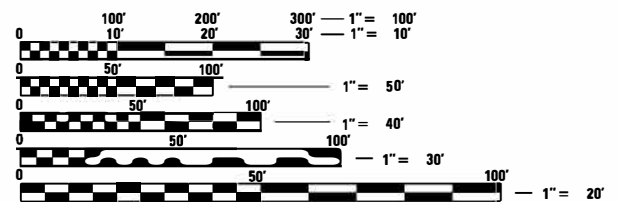


IDNR FILE # 3-19-010

STATE OF ILLINOIS  
DEPARTMENT OF TRANSPORTATION

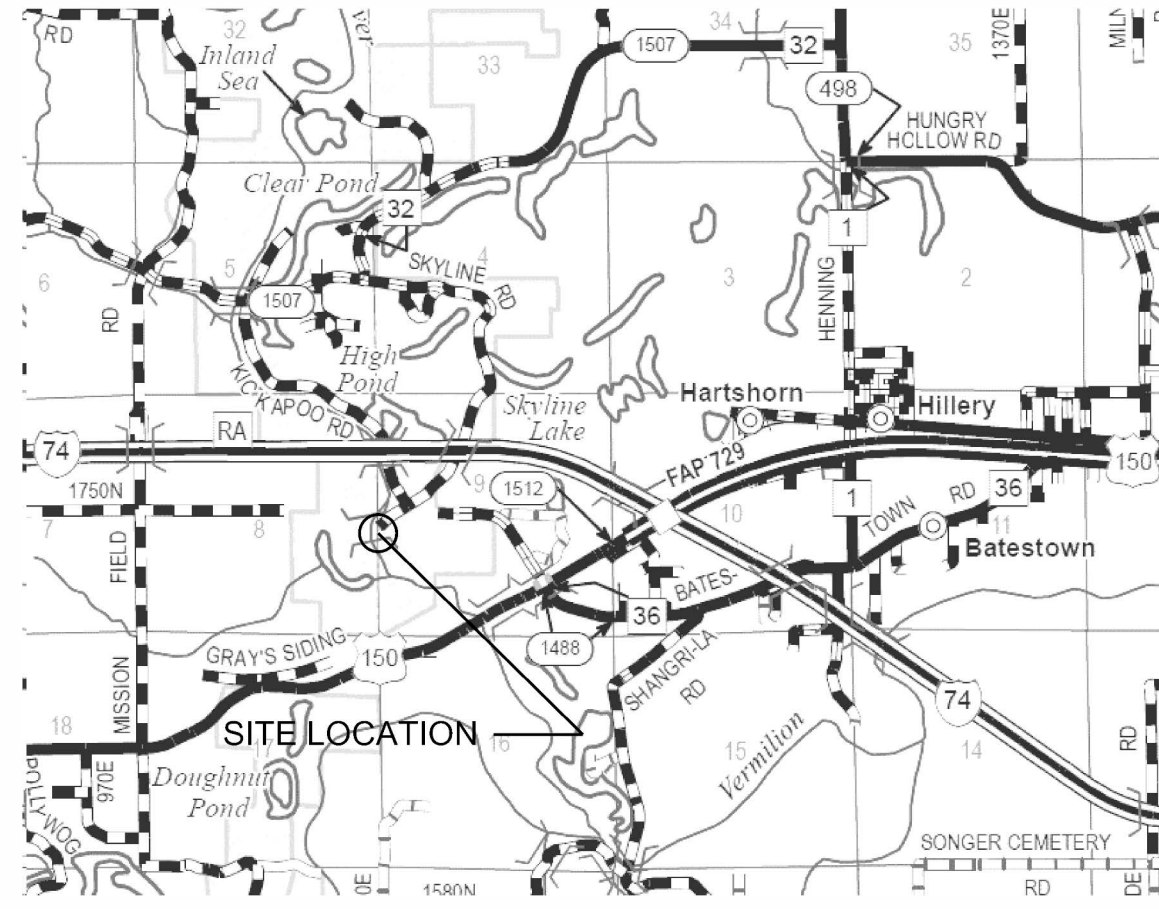
SUBMITTED \_\_\_\_\_ 20 \_\_\_\_\_  
 \_\_\_\_\_ REGIONAL ENGINEER  
 \_\_\_\_\_ 20 \_\_\_\_\_  
 \_\_\_\_\_ ENGINEER OF DESIGN AND ENVIRONMENT  
 \_\_\_\_\_ 20 \_\_\_\_\_  
 \_\_\_\_\_ DIRECTOR OF HIGHWAYS PROJECT IMPLEMENTATION

PRINTED BY THE AUTHORITY  
OF THE STATE OF ILLINOIS



FULL SIZE PLANS HAVE BEEN PREPARED USING STANDARD ENGINEERING SCALES. REDUCED SIZED PLANS WILL NOT CONFORM TO STANDARD SCALES. IN MAKING MEASUREMENTS ON REDUCED PLANS, THE ABOVE SCALES MAY BE USED.

J.U.L.I.E.  
JOINT UTILITY LOCATION INFORMATION FOR EXCAVATION  
1-800-892-0123  
OR 811



PROJECT ENGINEER VINCE MADONIA 217 /782-4074

STRUCTURE GROSS AND NET LENGTH = 236' (0.4 MI)

CONTRACT NO. 46914


**GENERAL NOTES:**

THE CONTRACTOR IS STRONGLY ENCOURAGED TO VISIT THE PROJECT LOCATION PRIOR TO BIDDING TO SEE ACTUAL CURRENT CONDITIONS.

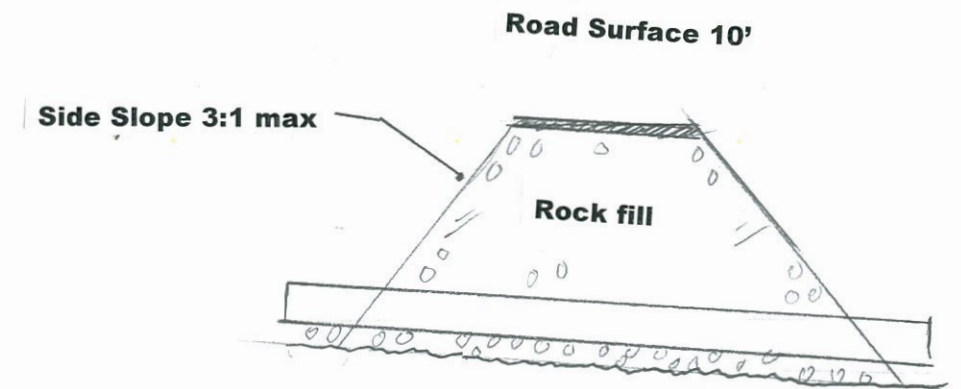
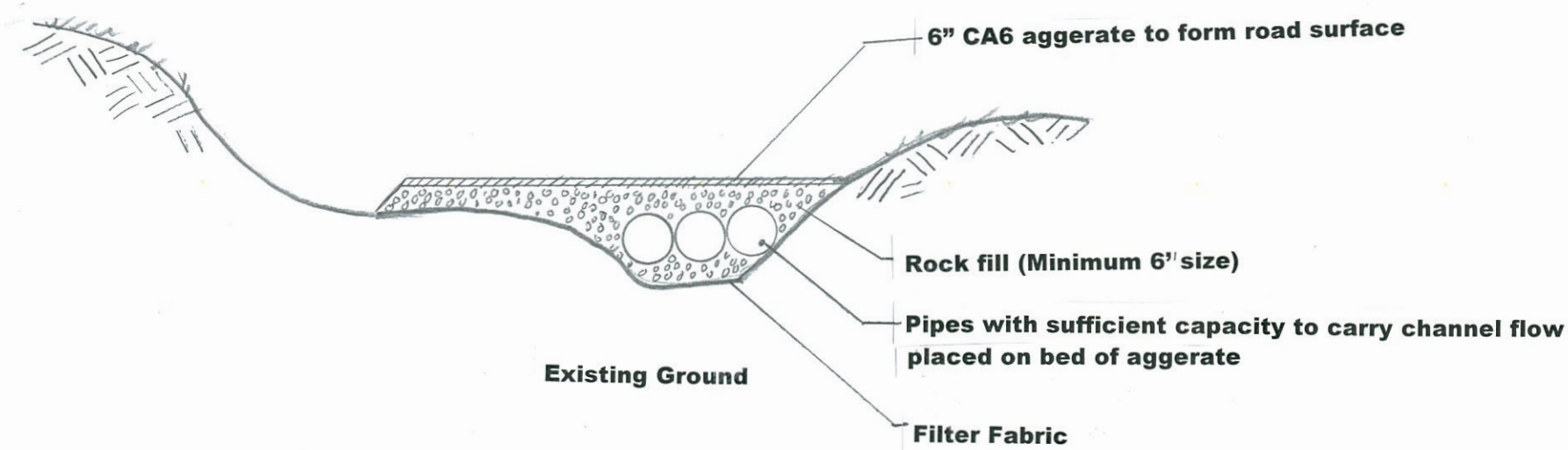
**HIGHWAY STANDARDS**

000001-06  
 701901-07  
 BLR 17-4  
 BLR 18-6  
 BLR 21-9  
 BLR 22-7

**INDEX OF SHEETS**

- 1 COVER SHEET
- 2 STANDARDS AND GENERAL NOTES
- 3 SUMMARY OF QUANTITIES
- 4 PLAN VIEW
- 5 ACCESS LOCATION
- 6 TEMPORARY CAUSEWAY 
- 7 PROJECT LIMITS

FILE NAME :	USER NAME : *USER*	DESIGNED -	REVISED -	<b>STATE OF ILLINOIS DEPARTMENT OF TRANSPORTATION</b>	<b>STANDARDS AND GENERAL NOTES</b>			F.A. RTE.	SECTION	COUNTY	TOTAL SHEETS	SHEET NO.
*FILEL*		DRAWN -	REVISED -					KICKAPOO DEBRIS 2019	VERMILION	5	2	
*MODELNAME*		CHECKED -	REVISED -		CONTRACT NO. 46914			ILLINOIS FED. AID PROJECT				
		DATE -	REVISED -		SCALE:	SHEET 1	OF 1	SHEETS	STA.	TO STA.		

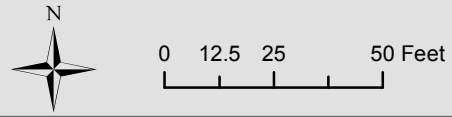


**Temporary Causeway Area of Impact**

Kickapoo State Park  
 Debris Removal at Skyline Dr. Bridge  
 Over the Middle Fork of the Vermilion River  
 T.19N, R.12W., Sec 8

**Legend**

- Project Limits - +/- 14,000 SF
- Tempory Causeway



**Kickapoo State Park**  
Debris Removal at Skyline Dr .Bridge  
Over the Middle Fork of the Vermilion River  
T.19N, R.12W., Sec 8

Source: Esri, DigitalGlobe, GeoEye, Earthstar Geographics, CNES/Airbus DS, USDA, USGS, AeroGRID, IGN, and the GIS User Community