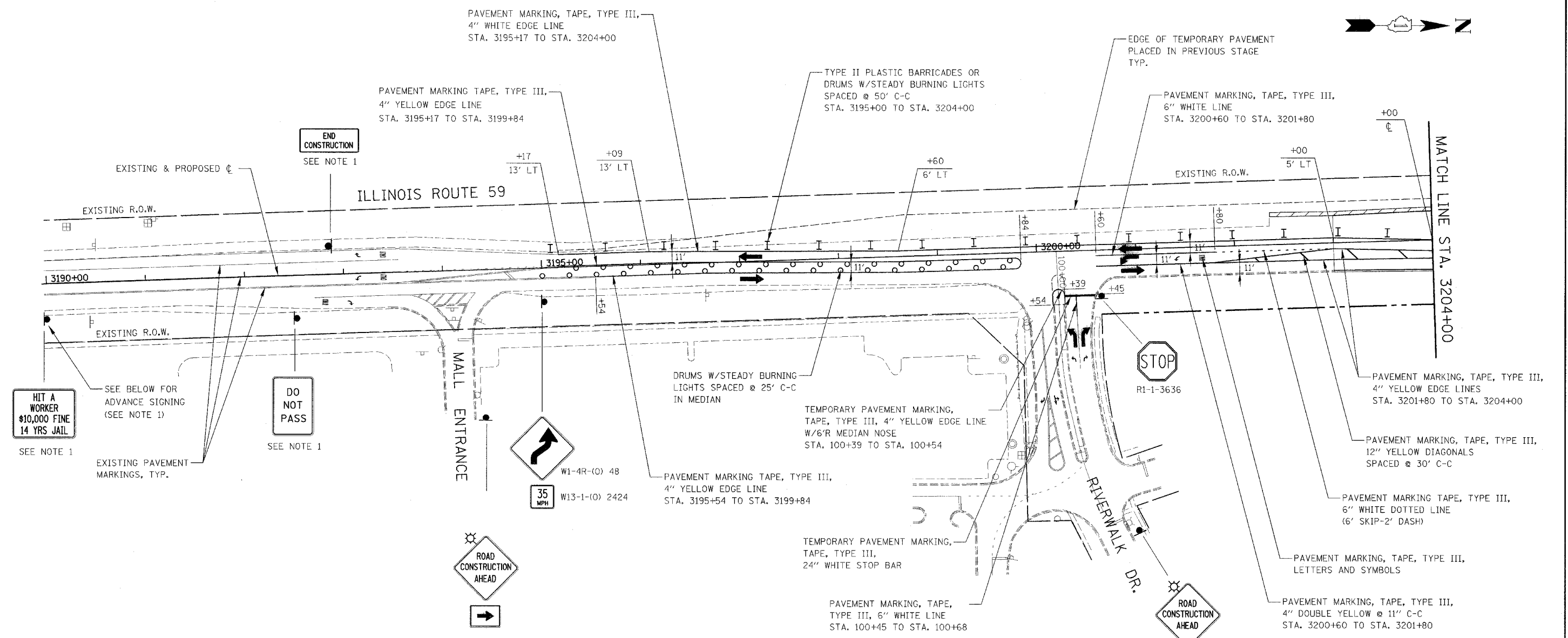


| FAP DIST. | SECTION | COUNTY | TOTAL SHEETS | SHEET NO. |
|---------------------|------------|-----------------|--------------|----------------------|
| 338 | 114 BY-R-1 | WILL | 139 | 28 |
| STA. 3190+00 | | TO STA. 3204+00 | | |
| FED. ROAD DIST. NO. | | MILEAGES | | FAP 338 (IL RTE. 59) |


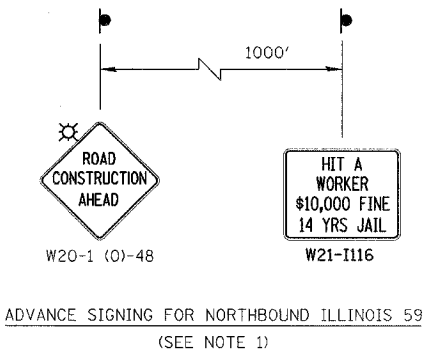


LEGEND

- CONSTRUCTION WORK ZONE
- TEMPORARY PAVEMENT
- DIRECTION OF TRAFFIC
- TYPE II PLASTIC BARRICADES OR DRUMS
- TRAFFIC WARNING OR CHANNELIZATION DRUM
- SIGN LOCATION
- TYPE III BARRICADE LOCATION
- FLASHING YELLOW LIGHT

NOTES

1. SIGN PLACED IN PREVIOUS STAGE.
2. PAVEMENT MARKING PLACED IN PREVIOUS STAGE.



ILLINOIS DEPARTMENT OF TRANSPORTATION
 DISTRICT NO. 1 SCHAUMBURG
 STAGING PLANS
 ILLINOIS ROUTE 59
 STAGE 4

SCALE AS SHOWN
 DATE AUGUST 17, 2007

DRAWN BY REW
 CHECKED BY JCM