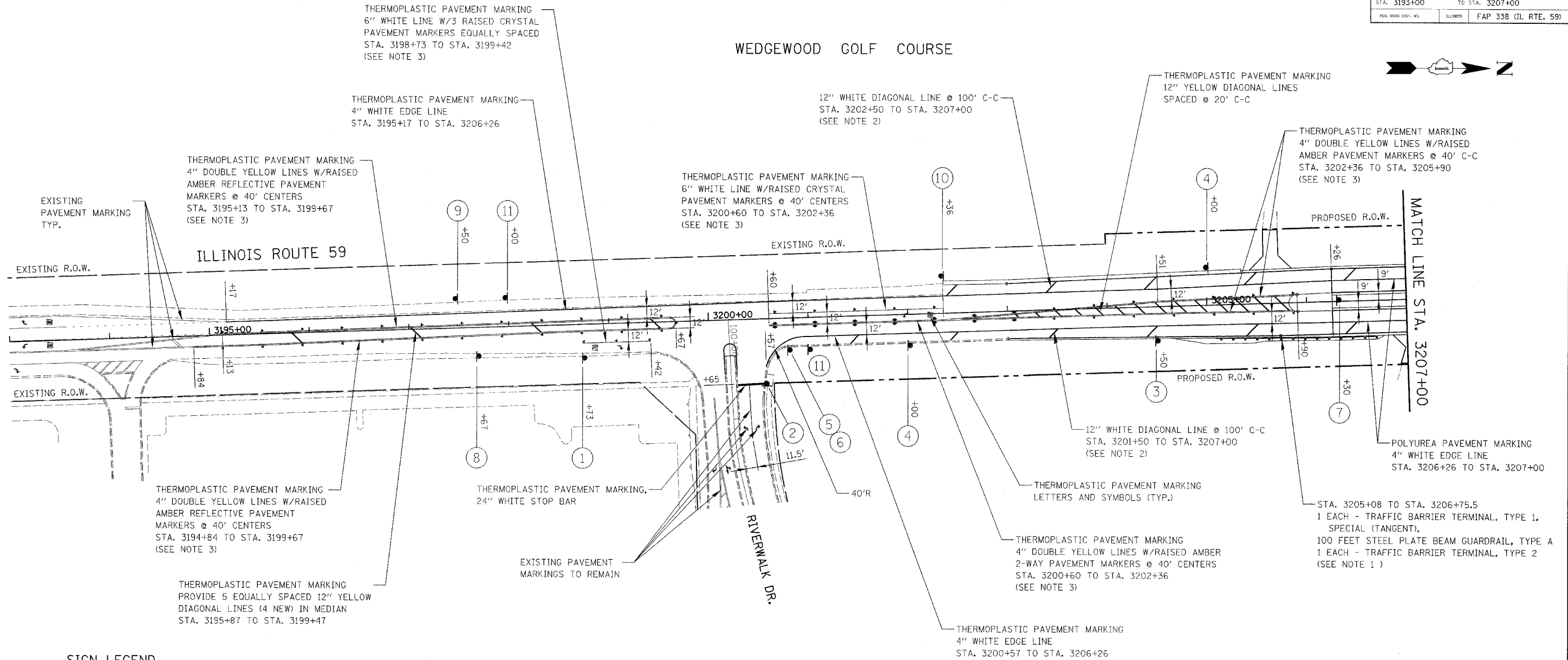
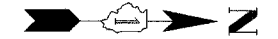


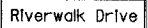


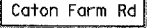


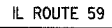






FWP RITE	SECTION	COUNTY	TOTAL SHEETS	SHEET NO
338	114 BY-R-1	WILL	139	43
STA. 3193+00		TO STA. 3207+00		
FED. ROAD DIST. NO.		ILLINOIS FAP 338 (IL RTE. 59)		

WEDGEWOOD GOLF COURSE



SIGN LEGEND

- | | | | |
|--|---|---|--|
| ① 
R3-5R-2430 | ④ 
R8-3-2430 | ⑧ 
D2-1
VARIES X 18" | * 8" WHITE CAPITALS WITH
6" LOWER CASE LETTERING
ON GREEN BACKGROUND |
| ② 
R1-1-3030 | ⑤ 
D3
24" X 6" | ⑨ 
D2-1
VARIES X 18" | |
| ③ 
M3-1-2412

M1-II100-24 | ⑥ 
D3
24" X 6" | ⑩ 
W2-2L-36 | ⑪ 
R2-1-3036 |
| | ⑦ 
R4-7-2430 | 
VAR. X 9" | |

NOTES

1. TERMINAL MARKER - DIRECT APPLIED AND MONO-DIRECTIONAL GUARDRAIL REFLECTORS SHALL BE INSTALLED ON THE PROPOSED GUARDRAIL AND TRAFFIC BARRIER TERMINALS IN ACCORDANCE WITH STANDARD 635006.
2. THERMOPLASTIC PAVEMENT MARKING SHALL BE USED BETWEEN STA. 3195+87 AND STA. 3206+26 AND FROM STA. 3213+60 TO STA. 3225+00. POLYUREA PAVEMENT MARKING SHALL BE USED BETWEEN STA. 3206+26 AND STA. 3213+60.
3. FOR TYPICAL APPLICATIONS FOR RAISED REFLECTIVE PAVEMENT MARKERS, SEE IDOT DISTRICT 1 STANDARD TC-11.



ILLINOIS DEPARTMENT OF TRANSPORTATION
DISTRICT NO. 1 SCHAUMBURG
PAVEMENT MARKING, SIGNING
AND GUARDRAIL PLANS

SCALE AS SHOWN
DATE AUGUST 17, 2007
DRAWN BY REW
CHECKED BY JCM