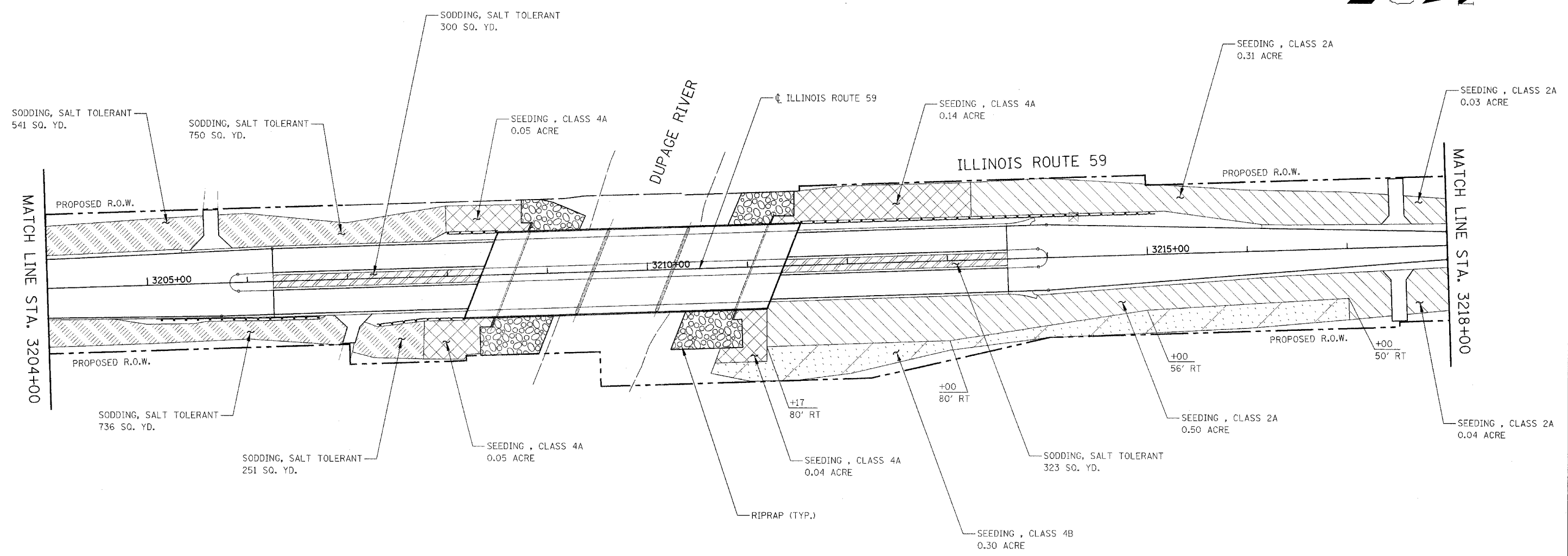
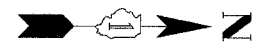








CONTRACT NO. 60C19

FAP RTE	SECTION	COUNTY	TOTAL SHEETS	SHEET NO.
338	114 BY-R-1	WILL	139	55
STA. 3204+00		TO STA. 3218+00		
FED. ROAD DIST. NO.		ILLINOIS		
FAP 338 (IL RTE. 59)				



LEGEND

-  SODDING, SALT TOLERANT AND TOPSOIL EXCAVATION AND PLACEMENT, 4"
-  SODDING, SALT TOLERANT AND TOPSOIL EXCAVATION AND PLACEMENT, 12"
-  SEEDING, CLASS 2A AND TOPSOIL EXCAVATION AND PLACEMENT, 4" EROSION CONTROL BLANKET
-  SEEDING, CLASS 4A AND COMPOST FURNISH AND PLACE, 4" EROSION CONTROL BLANKET
-  SEEDING, CLASS 4B AND COMPOST FURNISH AND PLACE, 4" EROSION CONTROL BLANKET



ILLINOIS DEPARTMENT OF TRANSPORTATION
DISTRICT NO. 1 SCHAUMBURG

**LANDSCAPING PLAN
ILLINOIS ROUTE 59**

SCALE AS SHOWN DRAWN BY RTA
DATE AUGUST 17, 2007 CHECKED BY JCM