

F.A.P. RTE.	SECTION	COUNTY	TOTAL SHEETS	SHEET NO.
870	534 R-1-T	WILL	42	1
			14	
			46	

STATE OF ILLINOIS  
DEPARTMENT OF TRANSPORTATION  
DIVISION OF HIGHWAYS

**PROPOSED HIGHWAY PLANS**

**F.A.P. 870: ILLINOIS ROUTE 53  
OVER LILY CACHE CREEK**

**SECTION: 534 R-1-T**

**SN: 099-2008**

**CULVERT REHABILITATION**

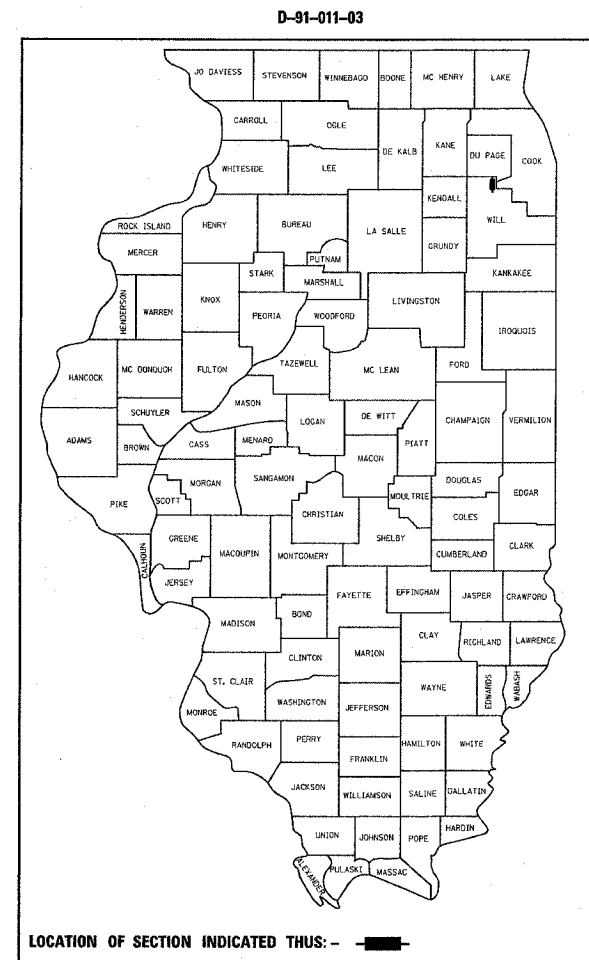
**WILL COUNTY**

**C-91-011-03**

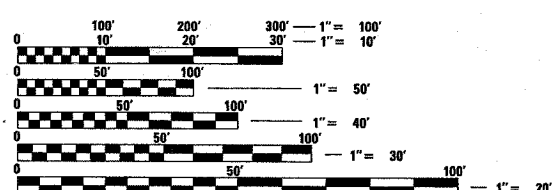
FOR INDEX OF SHEETS, SEE SHEET NO. 2

THIS IMPROVEMENT IS LOCATED  
IN THE VILLAGE OF BOLINGBROOK

**TRAFFIC DATA:**  
2005 ADT: 32,300  
SPEED LIMIT: 40 MPH



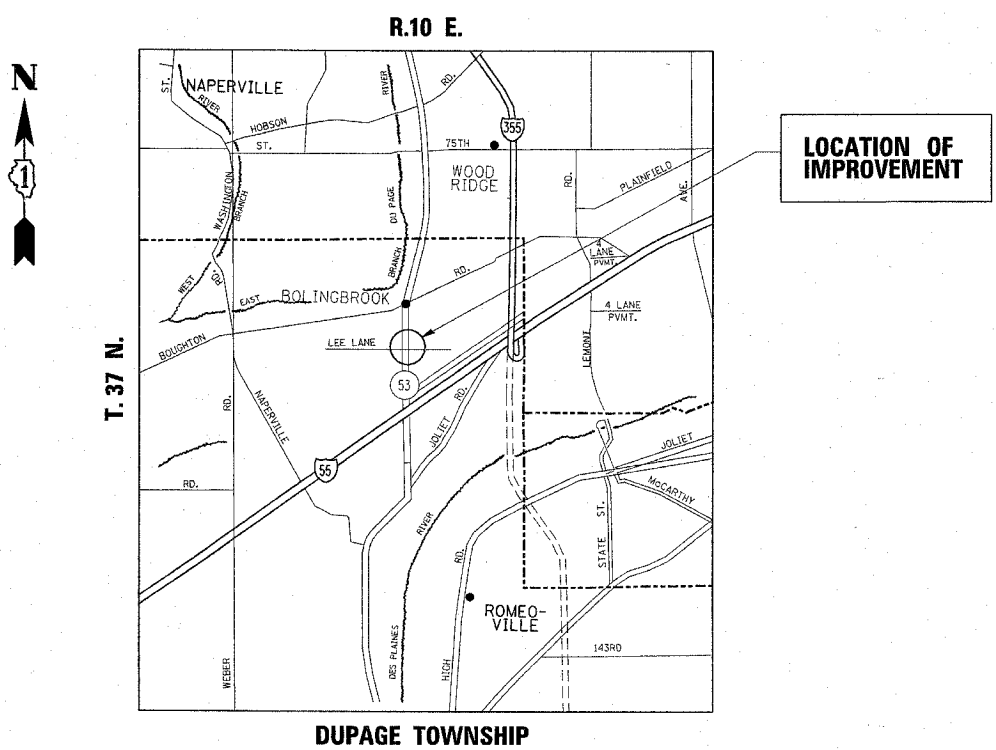
DISTRICT ONE - DESIGN AND PLAN PREPARATION ENGINEER - K. ENG /L. TRAN (847) 705-4240



FULL SIZE PLANS HAVE BEEN PREPARED USING STANDARD ENGINEERING SCALES. REDUCED SIZED PLANS WILL NOT CONFORM TO STANDARD SCALES. IN MAKING MEASUREMENTS ON REDUCED PLANS, THE ABOVE SCALES MAY BE USED.

J.U.L.I.E.  
JOINT UTILITY LOCATION INFORMATION FOR EXCAVATION  
1-800-892-0123

CONTRACT NO. 62556



STATE OF ILLINOIS  
DEPARTMENT OF TRANSPORTATION  
DIVISION OF HIGHWAYS

SUBMITTED August 30, 2007

Diane O'Keefe  
DEPUTY DIRECTOR OF HIGHWAYS, REGION ENGINEER

October 12, 2007

Eric E. Hahn  
INTERIM ENGINEER OF DESIGN AND ENVIRONMENT

October 12, 2007

Milton J. Saw, P.E.  
DIRECTOR OF HIGHWAYS, CHIEF ENGINEER

PRINTED BY THE AUTHORITY  
OF THE STATE OF ILLINOIS