

F.A.P. RTE.	SECTION	COUNTY	TOTAL SHEETS	SHEET NO.
348	2004-121 TS	COOK	26	1

D-91-143-05

INDEX OF SHEETS

1. TITLE SHEET
2. SUMMARY OF QUANTITIES
- 3-6. DISTRICT 1 STANDARD TRAFFIC SIGNAL DETAILS
7. ILL. RTE. 43 AT CALDWELL AVE. TRAFFIC SIGNAL MODERNIZATION PLAN
8. ILL. RTE. 43 AT CALDWELL AVE.:
 - CABLE PLAN
 - PHASE DESIGNATION DIAGRAM
 - SCHEDULE OF QUANTITIES
9. IL. 43 AT US 14 (DEMPSTER ST.) TRAFFIC SIGNAL MODERNIZATION PLAN
10. IL. 43 AT US 14 (DEMPSTER ST.)
 - CABLE PLAN
 - PHASE DESIGNATION DIAGRAM
 - EVP SEQUENCE
 - SCHEDULE OF QUANTITIES
11. U.S. RTE. 14 AT MORTON GROVE PARK TRAFFIC SIGNAL MODERNIZATION PLAN
12. U.S. RTE. 14 AT MORTON GROVE PARK
 - CABLE PLAN
 - PHASE DESIGNATION DIAGRAM
 - EVP SEQUENCE
 - SCHEDULE OF QUANTITIES
13. U.S. RTE. 14 AT SHERMER RD.:
 - CABLE PLAN
 - PHASE DESIGNATION DIAGRAM
 - SCHEDULE OF QUANTITIES
14. U.S. RTE. 14 AT SHERMER RD.:
 - CABLE PLAN
 - PHASE DESIGNATION DIAGRAM
 - SCHEDULE OF QUANTITIES
15. ILL. RTE. 43 AT DEMPSTER ST. TRAFFIC SIGNAL MODERNIZATION PLAN
16. ILL. RTE. 43 AT DEMPSTER ST.:
 - CABLE PLAN
 - PHASE DESIGNATION DIAGRAM
 - EVP SEQUENCE
 - SCHEDULE OF QUANTITIES
17. ILL. RTE. 43 AT BECKWITH RD. TRAFFIC SIGNAL MODERNIZATION PLAN
18. ILL. RTE. 43 AT BECKWITH RD.:
 - CABLE PLAN
 - PHASE DESIGNATION DIAGRAM
 - EVP SEQUENCE
 - SCHEDULE OF QUANTITIES
19. ILL. RTE. 43 AT EMERSON ST. TRAFFIC SIGNAL MODERNIZATION PLAN
20. ILL. RTE. 43 AT EMERSON RD.:
 - CABLE PLAN
 - PHASE DESIGNATION DIAGRAM
 - EVP SEQUENCE
 - SCHEDULE OF QUANTITIES
21. ILL. RTE. 43 AT IL. RTE. 58. TRAFFIC SIGNAL MODERNIZATION PLAN
22. ILL. RTE. 43 AT IL. RTE. 58:
 - CABLE PLAN
 - PHASE DESIGNATION DIAGRAM
 - EVP SEQUENCE
 - SCHEDULE OF QUANTITIES
23. INTERCONNECT PLAN
24. INTERCONNECT PLAN
25. INTERCONNECT PLAN
26. INTERCONNECT SCHEMATIC PLAN

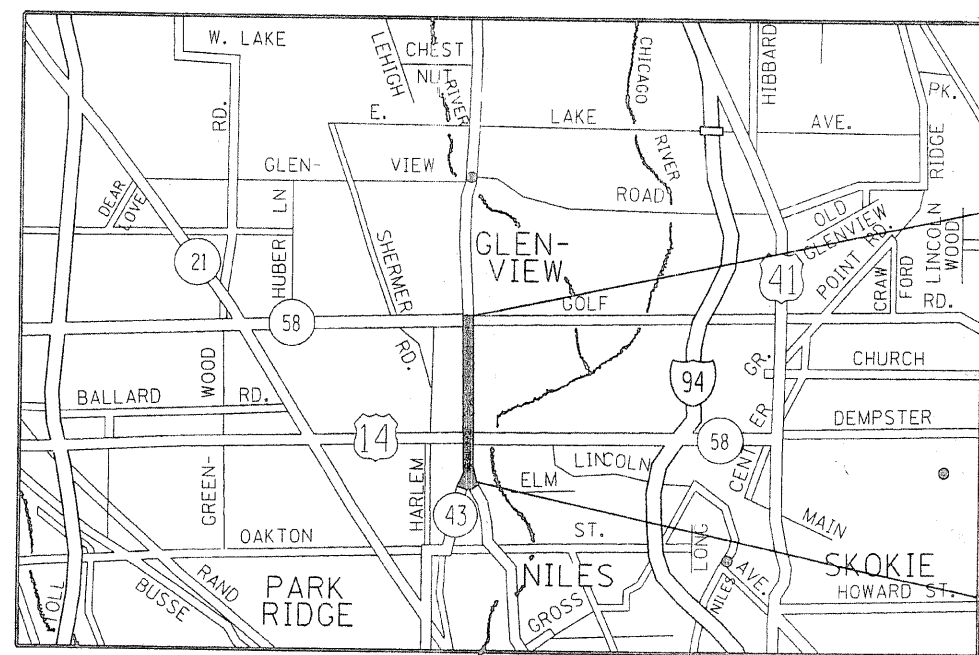
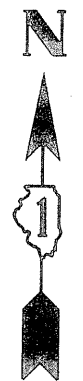
STANDARDS

701006-02	701011-01	701101-01	701301-02	814001-01
702001-06	424001-04	857001	880006	701801-03

STATE OF ILLINOIS
DEPARTMENT OF TRANSPORTATION
DIVISION OF HIGHWAYS

PLANS FOR PROPOSED FEDERAL AID HIGHWAY

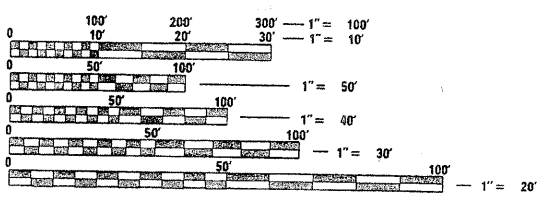

DISTRICT 1
CONGESTION MITIGATION AIR QUALITY
FIBER OPTIC COMMUNICATION NETWORK
FAP ROUTE 348 ILL. RTE 43 (WAUKEGAN RD.) FROM
ILL. RTE. 58 (GOLF RD.) TO U.S. 14 (CALDWELL AVE.)
SECTION 2005-007 TS
COOK COUNTY
C-91-143-05



PROJECT BEGIN

PROJECT ENDS

IMPROVEMENT LOCATED IN THE VILLAGE OF MORTON GROVE



FULL SIZE PLANS HAVE BEEN PREPARED USING STANDARD ENGINEERING SCALES. REDUCED SIZED PLANS WILL NOT CONFORM TO STANDARD SCALES. IN MAKING MEASUREMENTS ON REDUCED PLANS, THE ABOVE SCALES MAY BE USED.

Prepared by Steve Travia
Traffic Engineer
Date Aug 21, 2007

STATE OF ILLINOIS
DEPARTMENT OF TRANSPORTATION
DIVISION OF HIGHWAYS

SUBMITTED Aug 21, 2007

Denise M. Orsini
DEPUTY DIRECTOR OF HIGHWAYS, REGION ENGINEER

October 12, 2007
Eric E. Harshbarger
ENGINEER OF DESIGN AND ENVIRONMENT

October 12, 2007
Melvin R. Sear, P.E.
DIRECTOR OF HIGHWAYS, CHIEF ENGINEER

PRINTED BY THE AUTHORITY
OF THE STATE OF ILLINOIS

DISTRICT ONE - BUREAU OF TRAFFIC - STEVE TRAVIA/DARYLE DREW (847) 705-4420