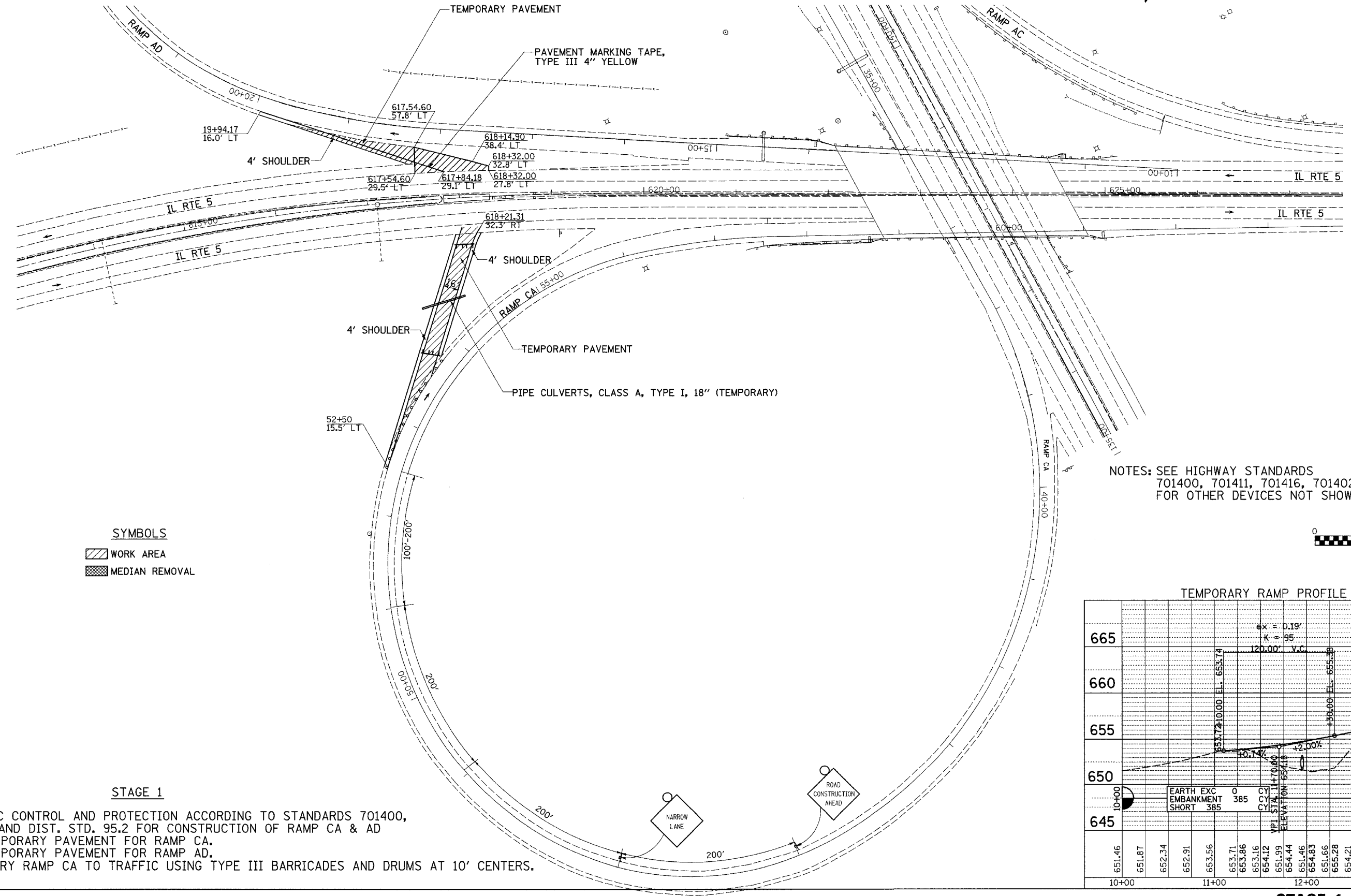



F.A.P. RTE.	SECTION	COUNTY	TOTAL SHEETS	SHEET NO.
595	5HBR	ROCK ISLAND	139	33
STA. 613+00		TO STA. 627+00		
FED. ROAD DIST. NO.	ILLINOIS	FED. AID PROJECT		

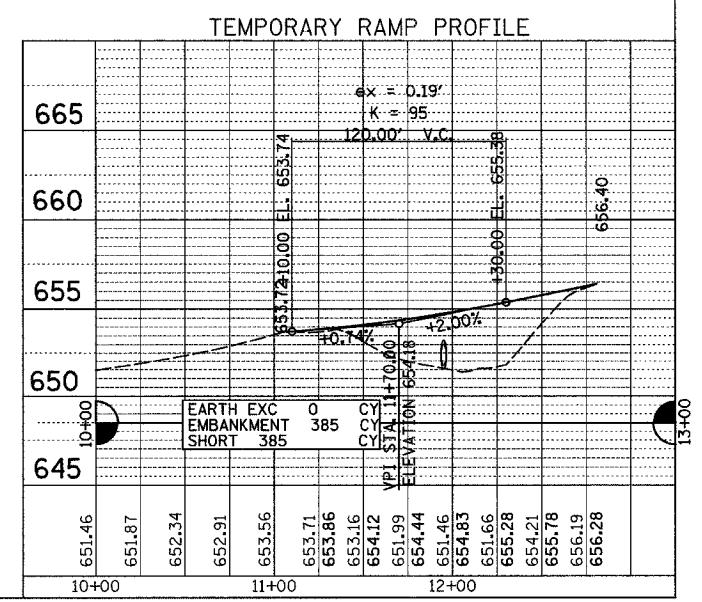
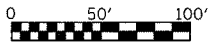
STAGE 1



SYMBOLS

	WORK AREA
	MEDIAN REMOVAL

NOTES: SEE HIGHWAY STANDARDS 701400, 701411, 701416, 701402, 702001 FOR OTHER DEVICES NOT SHOWN



PLOT DATE = Thu Sep 28 14:50:57 2007
 FILE NAME = c:\p\2007\20070928\64931\stage1.dgn
 PLOT SCALE = 50.000000 / IN.
 USER NAME = constallog

STAGE 1

1. SET UP TRAFFIC CONTROL AND PROTECTION ACCORDING TO STANDARDS 701400, 701401, 701411 AND DIST. STD. 95.2 FOR CONSTRUCTION OF RAMP CA & AD
2. CONSTRUCT TEMPORARY PAVEMENT FOR RAMP CA.
3. CONSTRUCT TEMPORARY PAVEMENT FOR RAMP AD.
4. CLOSE TEMPORARY RAMP CA TO TRAFFIC USING TYPE III BARRICADES AND DRUMS AT 10' CENTERS.

STAGE 1 DETAIL