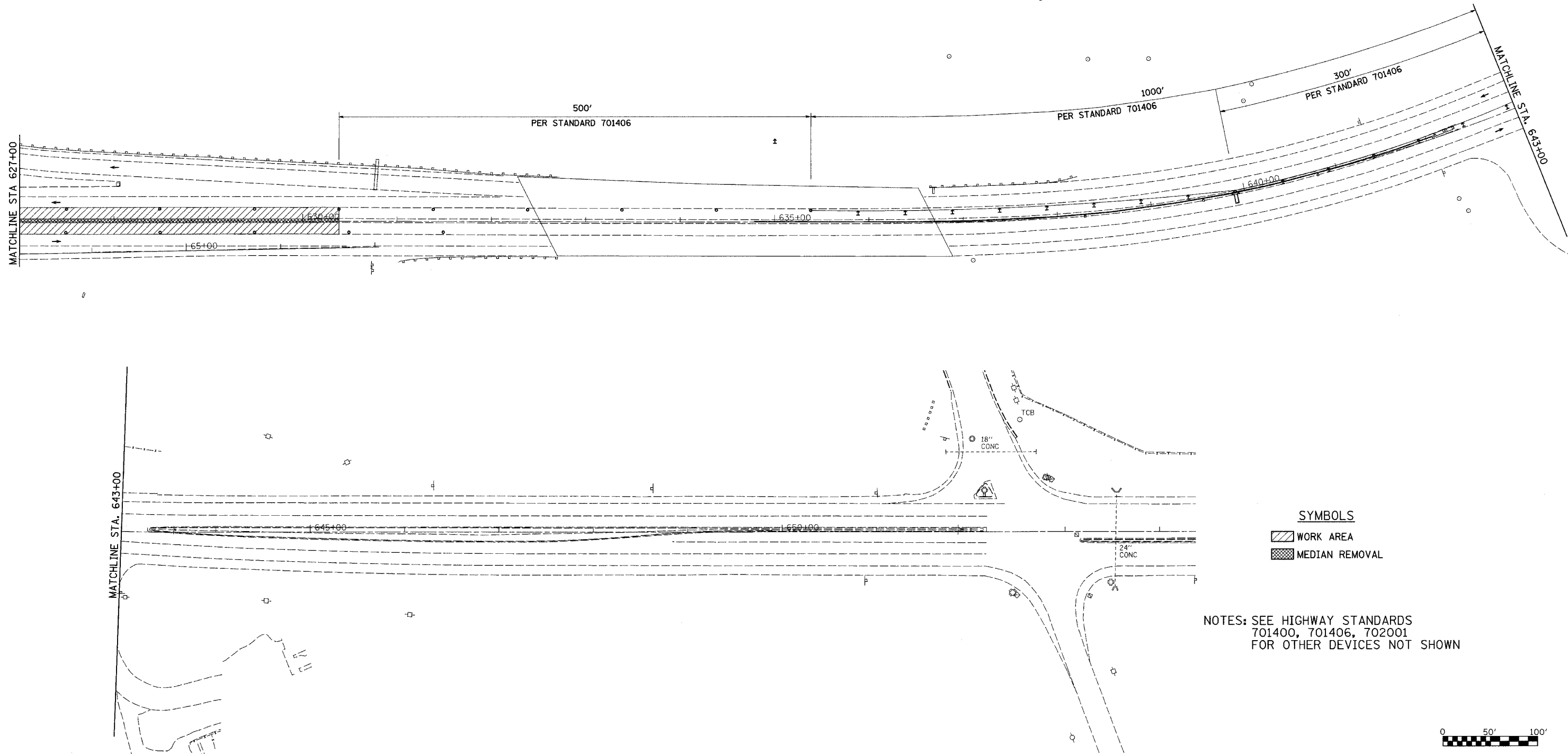



STAGE 2


CONTRACT NO. 64931

F.A.P. RTE.	SECTION	COUNTY	TOTAL SHEETS	SHEET NO.
595	5HBR	ROCK ISLAND	139	37
STA. 627+00		TO STA. 643+00		
FED. ROAD DIST. NO.	ILLINOIS	FED. AID PROJECT		



SYMBOLS
 WORK AREA
 MEDIAN REMOVAL

NOTES: SEE HIGHWAY STANDARDS
 701400, 701406, 702001
 FOR OTHER DEVICES NOT SHOWN



PLOT DATE = Thu Sep 28 14:52:58 2007
 FILE NAME = c:\p\2007\20070928\64931\64931p2.dgn
 PLOT SCALE = 50.00000 / 1 IN.
 USER NAME = coxstallp99