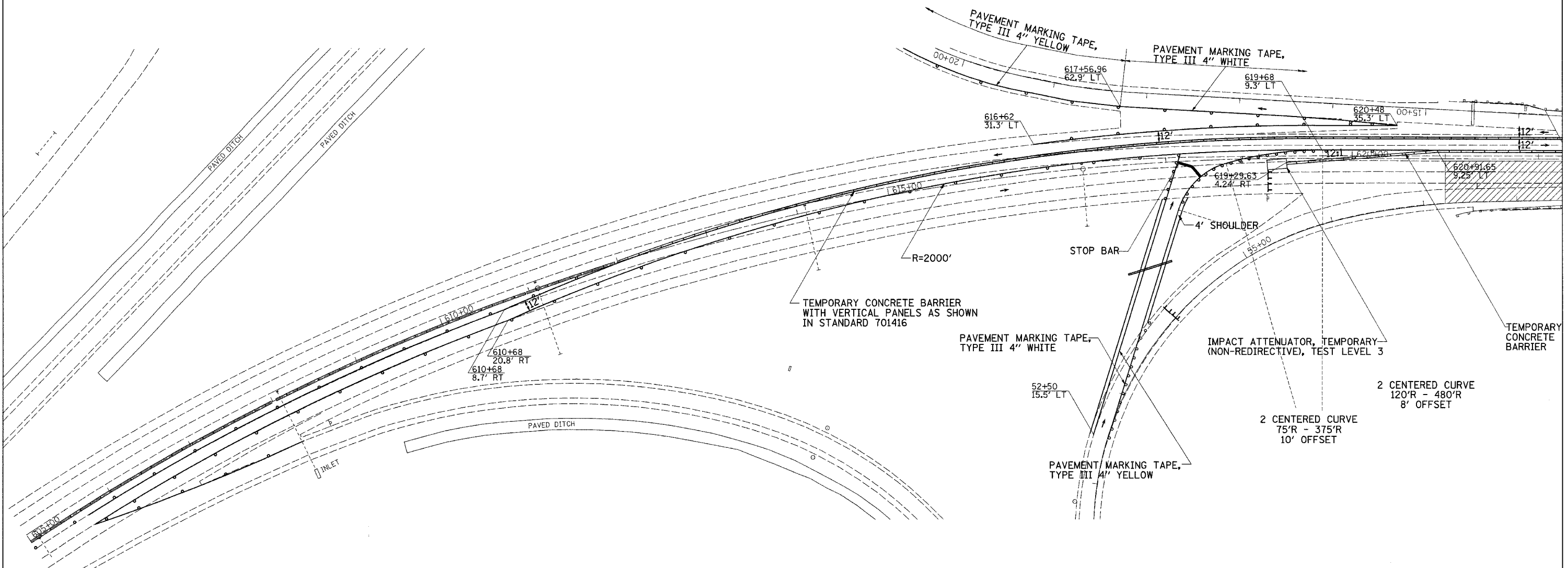



F.A.P. RTE.	SECTION	COUNTY	TOTAL SHEETS	SHEET NO.
595	5HBR	ROCK ISLAND	139	42
STA. 605+00		TO STA. 622+00		
FED. ROAD DIST. NO.	ILLINOIS	FED. AID PROJECT		

STAGE 4



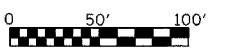
STAGE 4

1. SET UP TRAFFIC CONTROL AND PROTECTION ACCORDING TO STANDARDS 701400, 701411, 701416, 701401
2. RELOCATE TEMPORARY CONCRETE BARRIER STA 610+16.1 TO STA 630+37.22
3. REMOVE AND CONSTRUCT NORTHBOUND HALF OF THE STRUCTURE.

SYMBOLS

- WORK AREA
- MEDIAN REMOVAL

NOTES: SEE TRAFFIC CONTROL DETAIL 701400, 701411, 701416, 701402, 702001 FOR OTHER DEVICES NOT SHOWN



STAGE 4 DETAIL

PLOT DATE = Thu Sep 28 14:52:29 2006
 FILE NAME = c:\p06\64931\64931.dgn
 PLOT SCALE = 50.000000 / IN.
 USER NAME = costallop