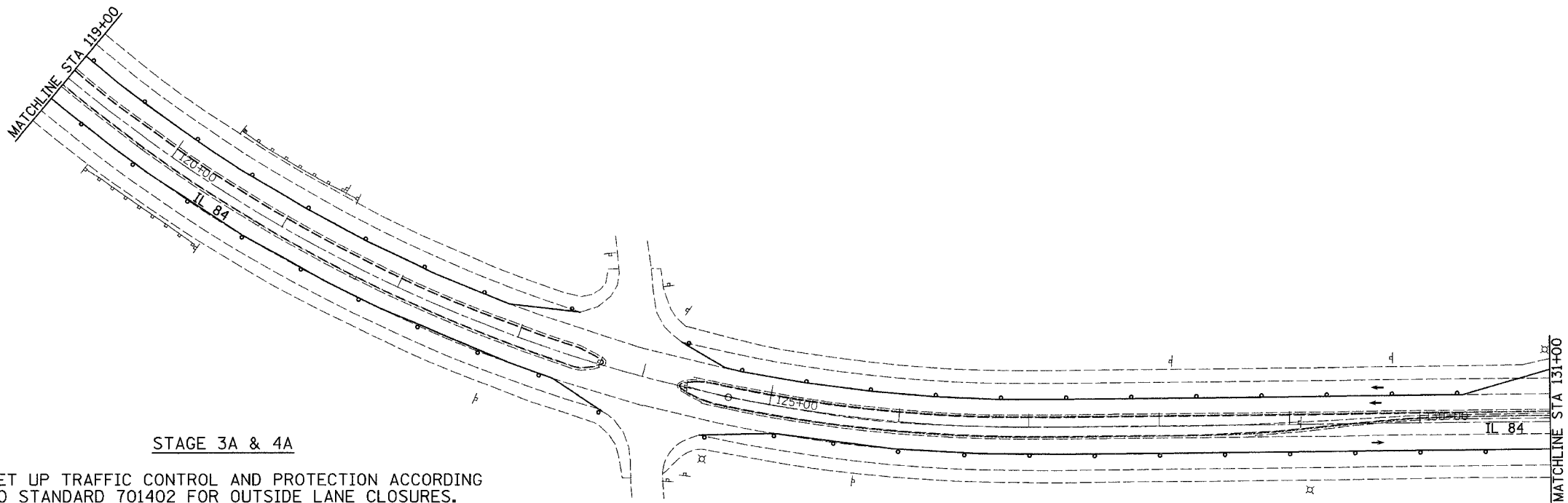
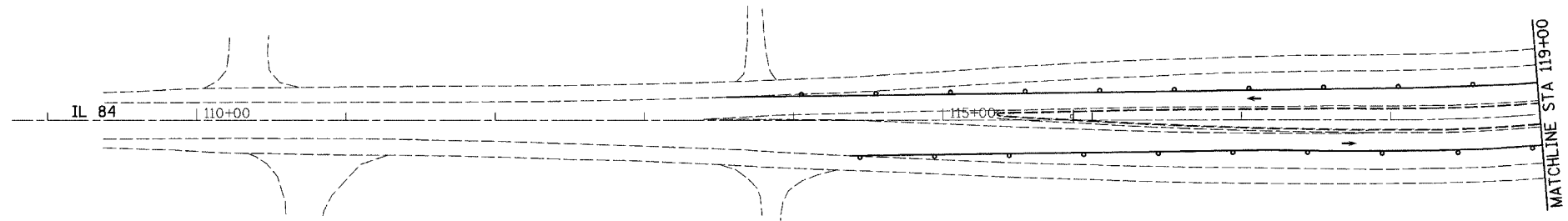


F.A.P. RTE.	SECTION	COUNTY	TOTAL SHEETS	SHEET NO.
595	5HBR	ROCK ISLAND	139	44
STA.		TO STA.		
FED. ROAD DIST. NO.	ILLINOIS	FED. AID PROJECT		

STAGE 3A & 4A



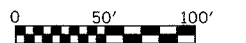
STAGE 3A & 4A

1. SET UP TRAFFIC CONTROL AND PROTECTION ACCORDING TO STANDARD 701402 FOR OUTSIDE LANE CLOSURES.
2. THE TRAFFIC CONTROL SHALL BE SET UP AS TO ONLY HAVE ONE LANE OPEN TO TRAFFIC IN EACH DIRECTION AND SHALL BEGIN AT THE EXISTING TWO LANE SECTION OF IL 84.

SYMBOLS

WORK AREA

NOTES: SEE TRAFFIC CONTROL DETAIL AND SEE HIGHWAY STANDARDS 701400, 701402, 702001 DISTRICT STANDARD 95.2 FOR OTHER DEVICES NOT SHOWN



PLOT DATE = Thu Sep 28 14:32:05 2007
 FILE NAME = c:\p\projects\2007\64931\p1.mxd
 PLOT SCALE = 1/8" = 100'
 USER NAME = corvaltopg