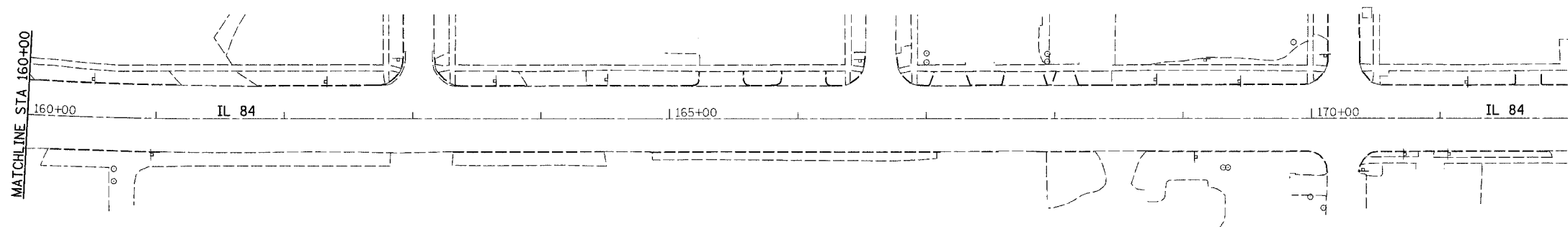
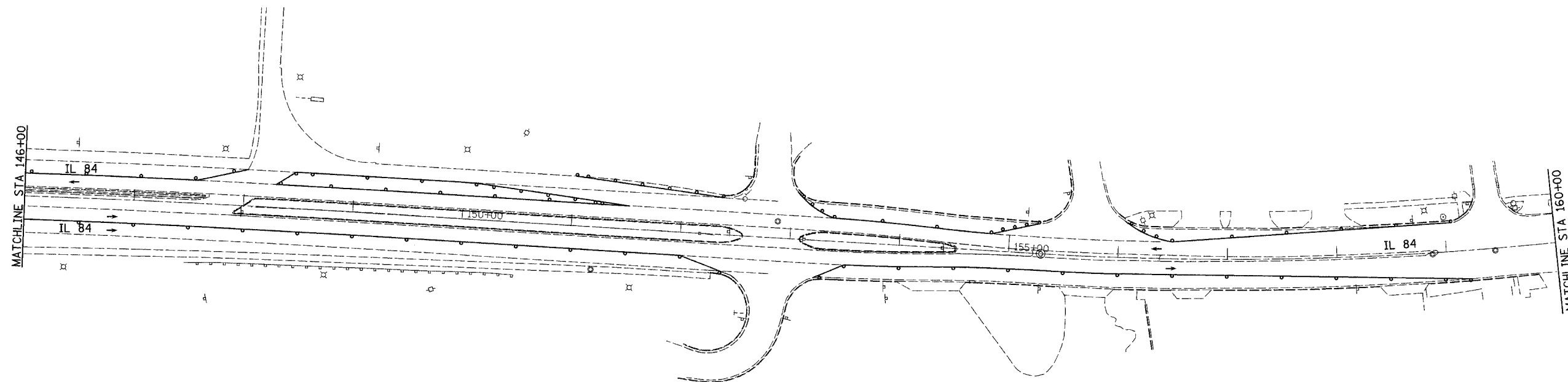




F.A.P. RTE.	SECTION	COUNTY	TOTAL SHEETS	SHEET NO.
595	5HBR	ROCK ISLAND	139	46
STA.		TO STA.		
FED. ROAD DIST. NO.	ILLINOIS	FED. AID PROJECT		

STAGE 3A & 4A



SYMBOLS
 WORK AREA

NOTES: SEE TRAFFIC CONTROL DETAIL AND
 SEE HIGHWAY STANDARDS
 701400, 701402, 702001
 DISTRICT STANDARD 94.2 & 95.2
 FOR OTHER DEVICES NOT SHOWN



PLOT DATE = Thu Sep 28 14:53:09 2007
 FILE NAME = c:\p00000\14288283\14288283\3a1c2.dgn
 PLOT SCALE = 1/8"=1'-0"
 USER NAME = costelloj