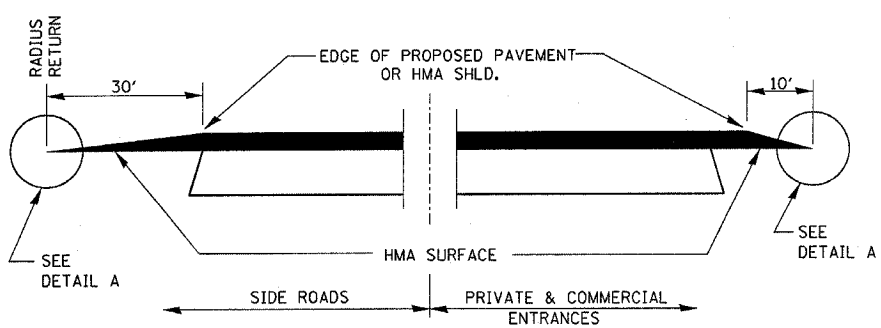
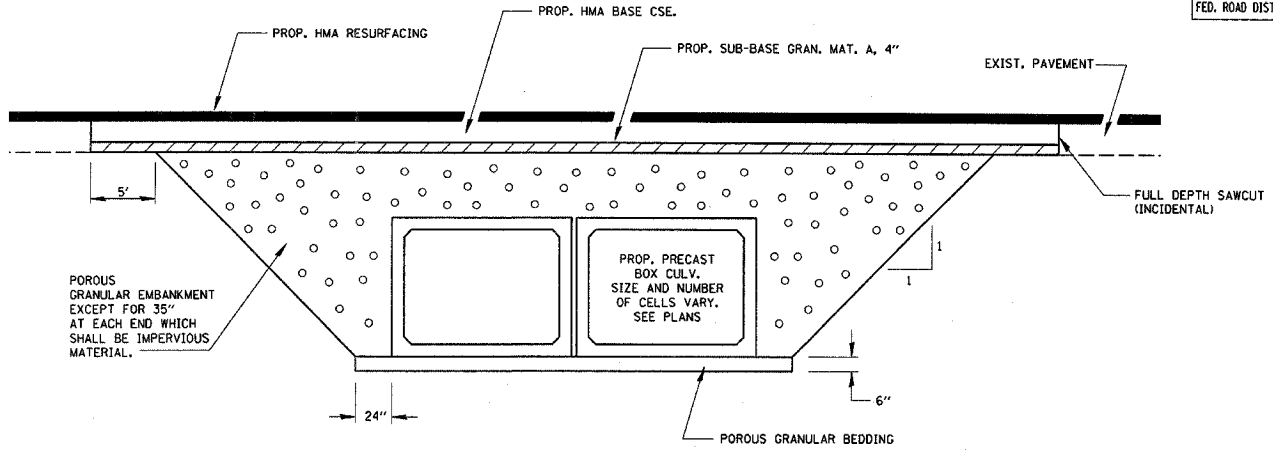


F.A.P. RTE.	SECTION	COUNTY	TOTAL SHEETS	SHEET NO.
311	5 BR-1	LASALLE	32	15
STA.		TO STA.		
FED. ROAD DIST. NO.		ILLINOIS FED. AID PROJECT		



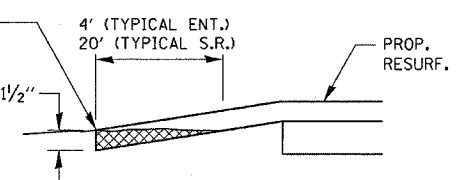
SECTION A-A
DETAILS AT ENTRANCES & SIDE ROADS



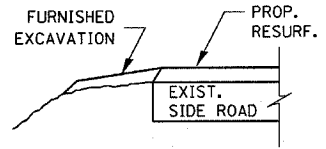
SECTION THROUGH PRECAST BOX CULVERT

ALL DIMENSIONS ARE IN MILLIMETERS UNLESS OTHERWISE SHOWN.

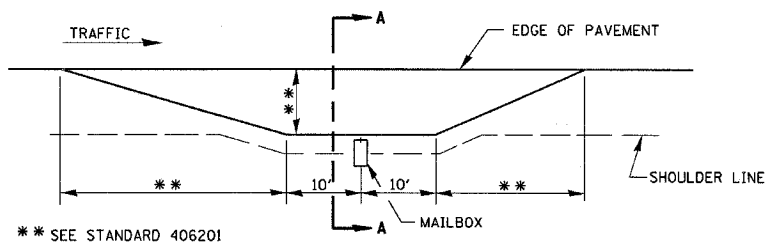
THE COST OF REMOVAL AT EXISTING HMA OR P.C.C. LOCATIONS SHALL BE PAID FOR PER SQ. YD. BY THE APPROPRIATE PAY ITEM. REMOVAL AT THE EXISTING AGG. LOCATIONS SHALL BE INCIDENTAL TO THE HMA. A-3 LOCATIONS SHALL BE FEATHER TAPERED.



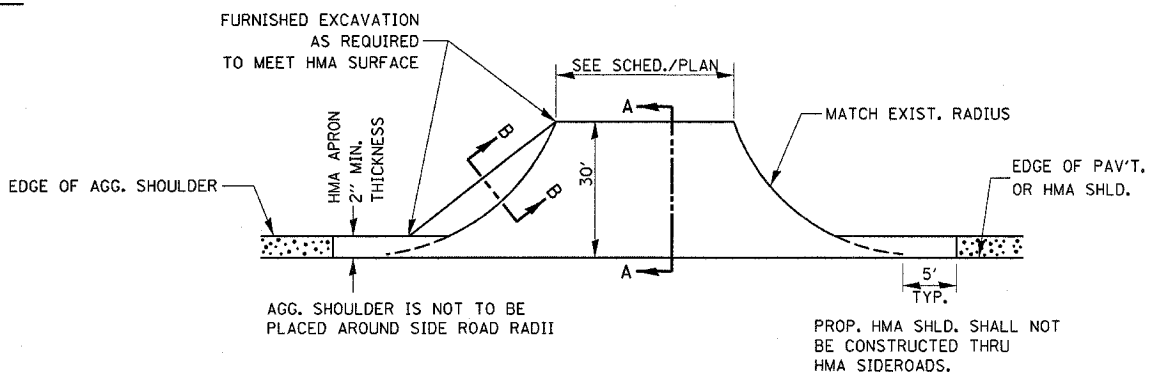
DETAIL A



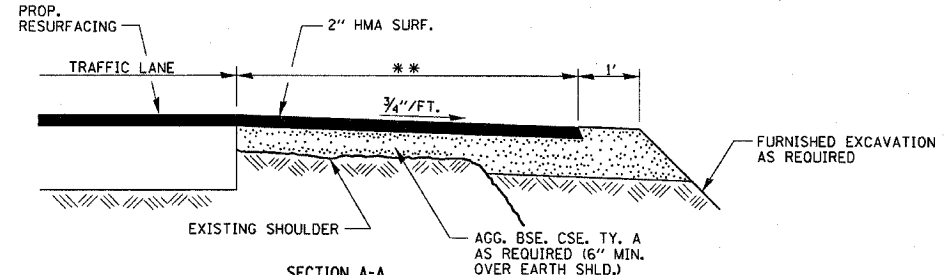
SECTION B-B



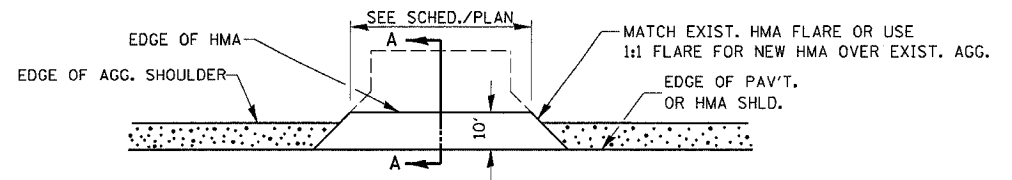
** SEE STANDARD 406201



PLAN AT SIDE ROADS

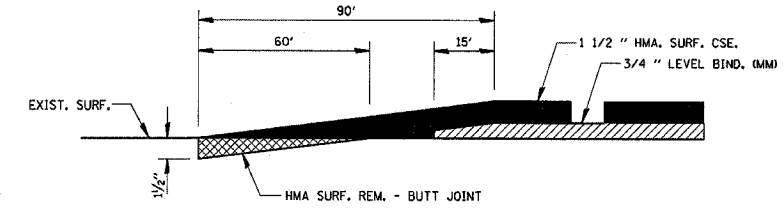


SECTION A-A MAILBOX TURNOUT DETAILS



PLAN AT PRIVATE & COMMERCIAL ENTRANCES

(DO NOT RESURFACE FIELD ENTRANCES)



BUTT JOINT DETAIL

COOMBE-BLOXDORF P.C.

Engineers/Land Surveyors
Springfield, Illinois
Design Firm License No. 184-002703

REVISIONS	
NAME	DATE
BDD	4/11/07

ILLINOIS DEPARTMENT OF TRANSPORTATION

STANDARD DETAILS
IL ROUTE 71 OVER UNNAMED STREAM
FAP RT 311, SECTION 5 BR-1
LASALLE COUNTY

SCALE: DATE: 01/13/06

DRAWN BY CHECKED BY

PLOT DATE = 4/26/2007
 FILE NAME = c:\projects\p81888\Account\Cadd\Final\voobkey\standard-detail.dgn
 PLOT SCALE = #SCALE#
 USER NAME = duncandb