
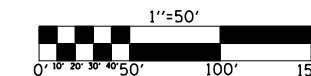
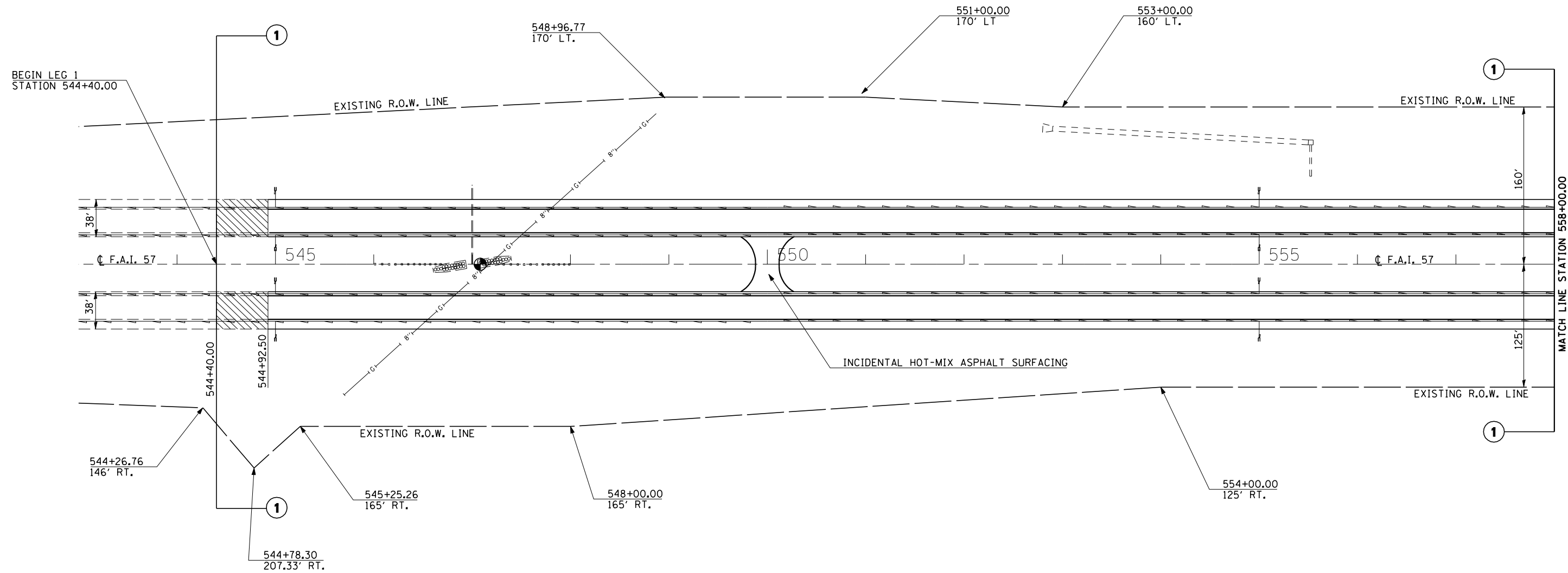


F.A.I. RTE.	SECTION	COUNTY	TOTAL SHEETS	SHEET NO.
57	*	CHAMPAIGN	71	30
STA. 544+40.00		TO STA. 558+00.00		
FED. ROAD DIST. NO.	ILLINOIS	FED. AID PROJECT		

\*10[33RS-4,(34-1,35,36,37)RS-21



SECTION 3, T. 19 N., R. 8 E., 3RD. P.M.



HOT-MIX ASPHALT SURFACE REMOVAL - BUTT JOINT

ILLINOIS DEPARTMENT OF TRANSPORTATION  
**PLAN SHEETS**  
 F.A.I. ROUTE 57  
 SECTION 10[33RS-4,(34-1,35,36,37)RS-21  
 CHAMPAIGN COUNTY  
 SCALE: 1" = 50'  
 DATE: 08/03/06  
 DRAWN BY: B.B.P.  
 CHECKED BY: B.C.S.

PLOT DATE = 8/20/2007  
 FILE NAME = c:\projects\504604 (v8)\70404\sheets\dgn  
 PLOT SCALE = 105.8624' / IN.  
 USER NAME = colleerbw